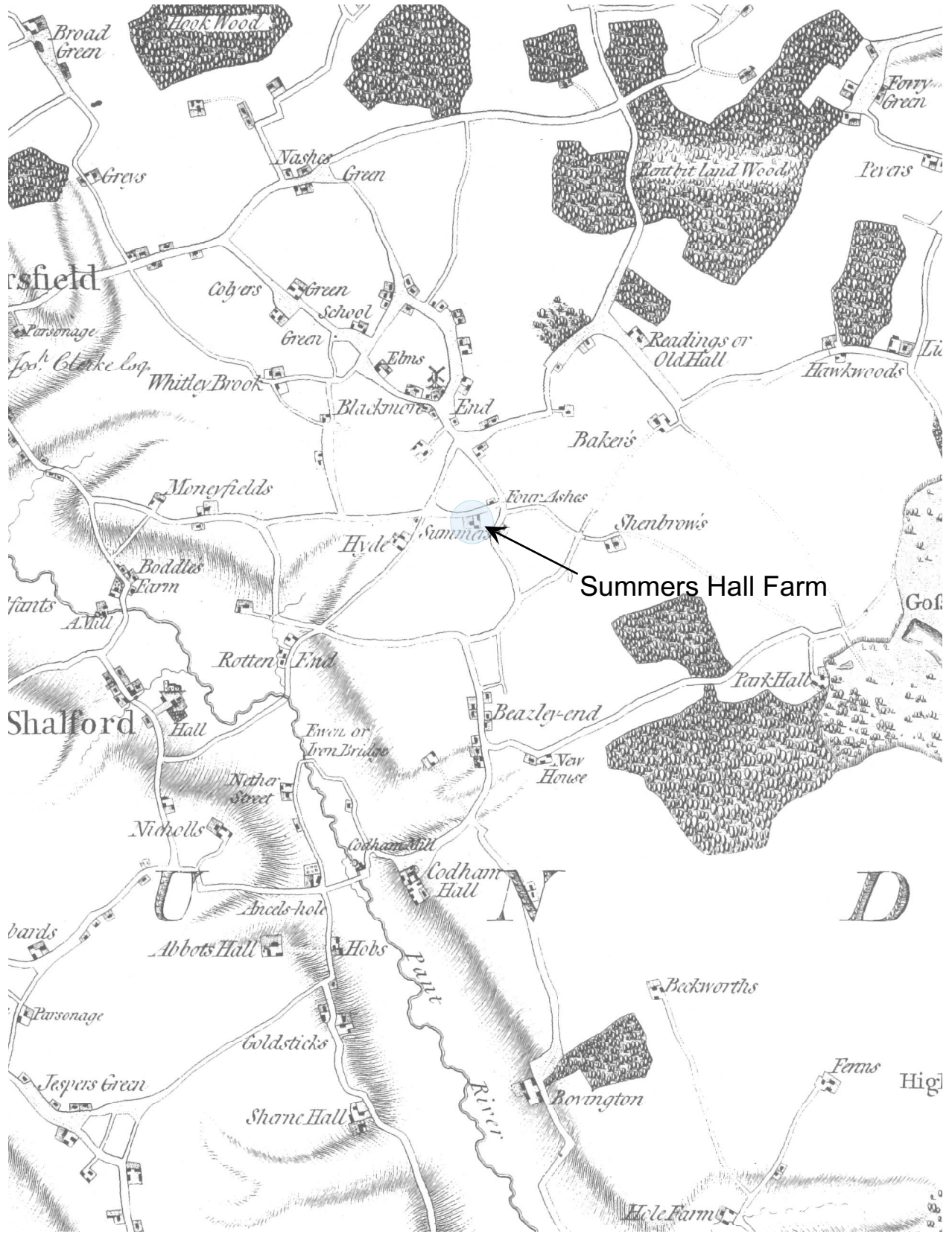
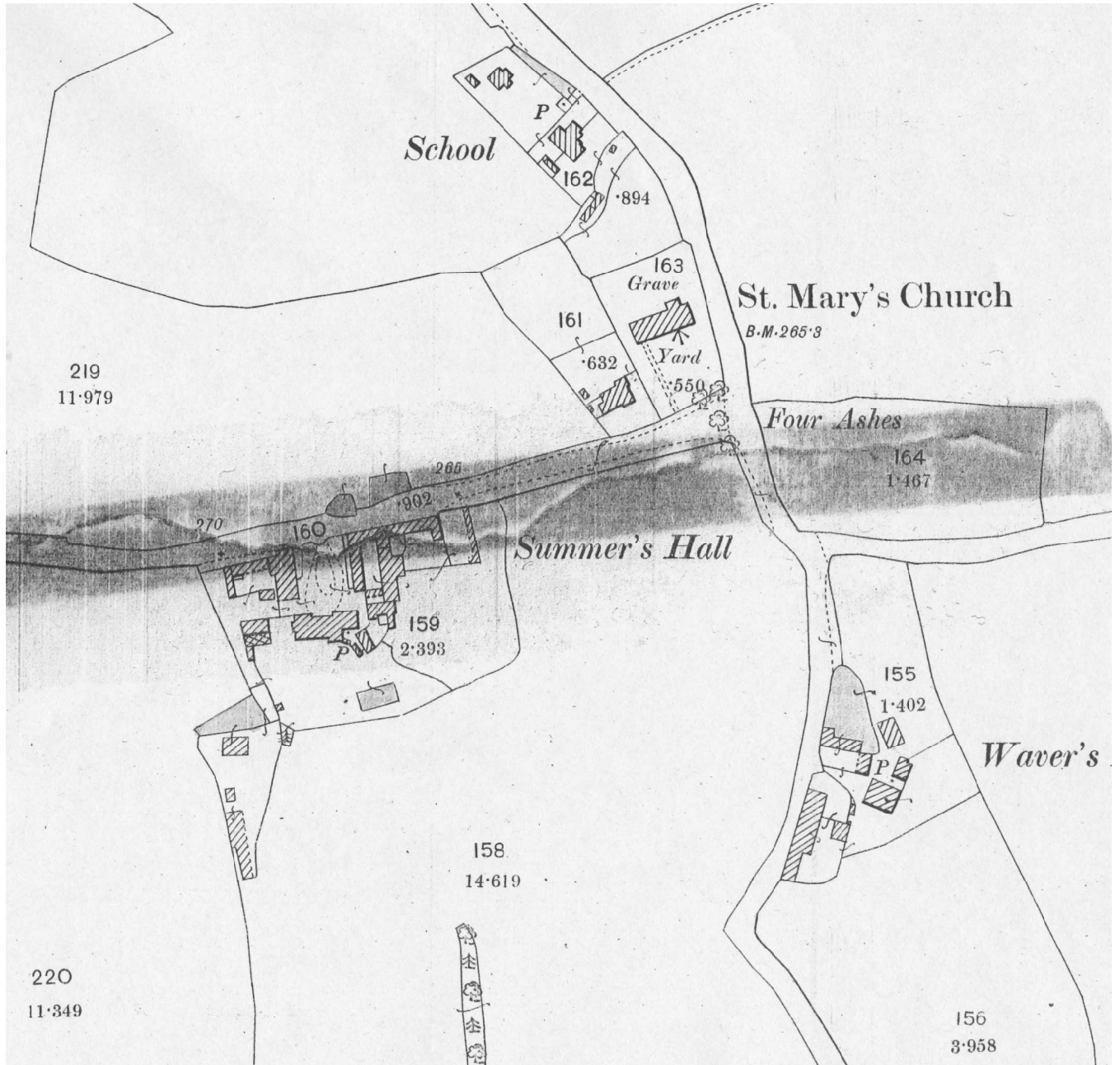


Summers Hall East Barn, Blackmore End, Essex.



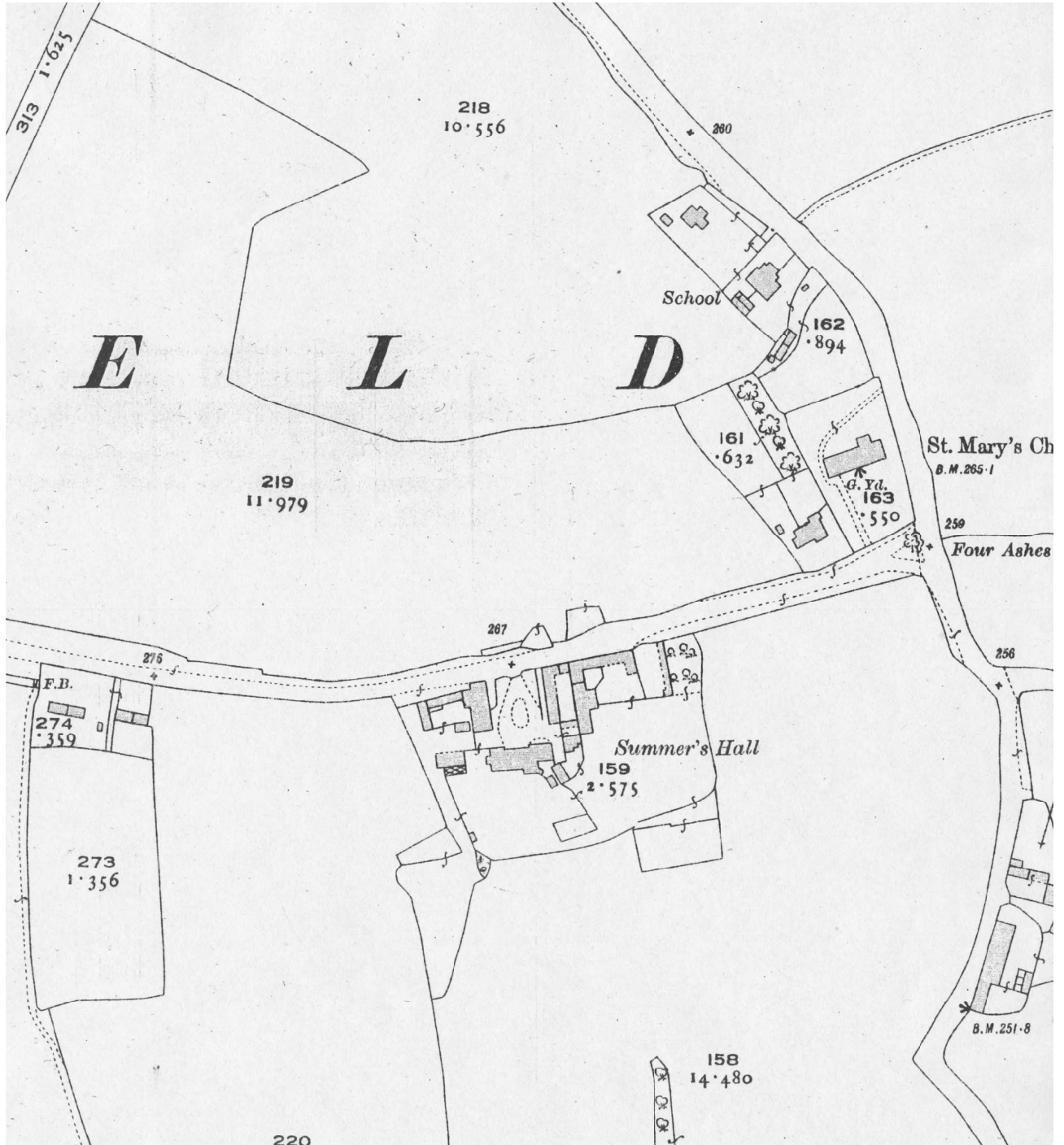
Extract from Chapman & André map of Essex dated 1777.

Summers Hall East Barn, Blackmore End, Essex.



Extract from the Ordnance Survey 2nd Edition 25" map dated 1897

Summers Hall East Barn, Blackmore End, Essex.

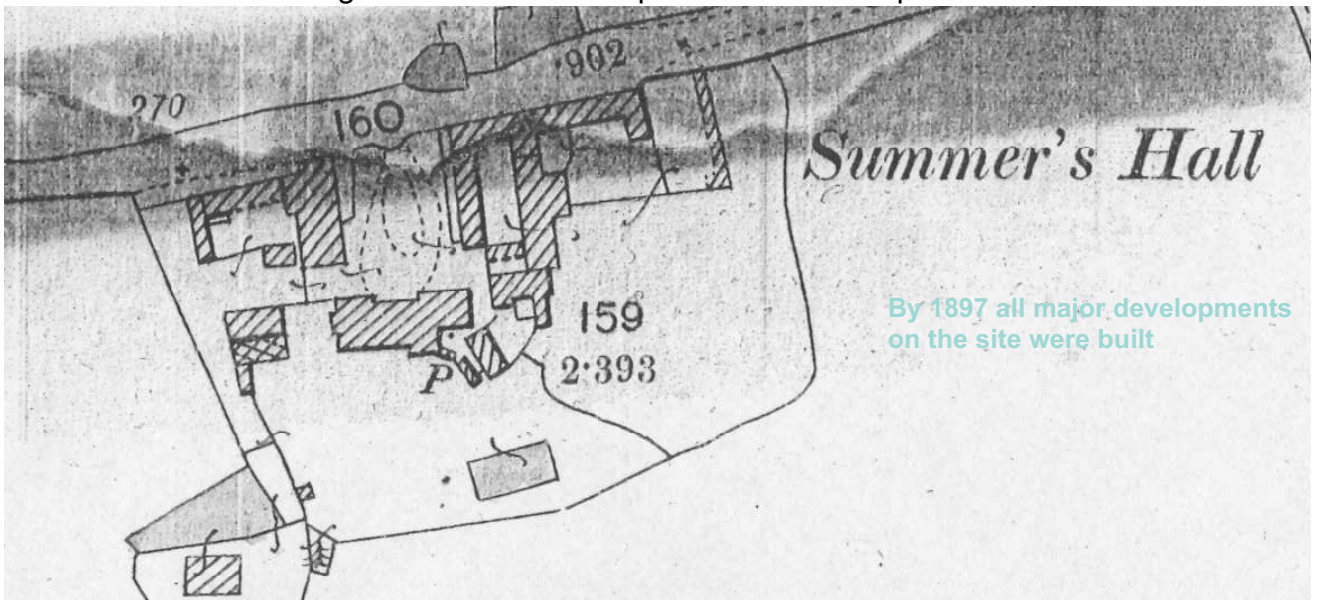


Extract from the Ordnance Survey New Series 25" map dated 1923

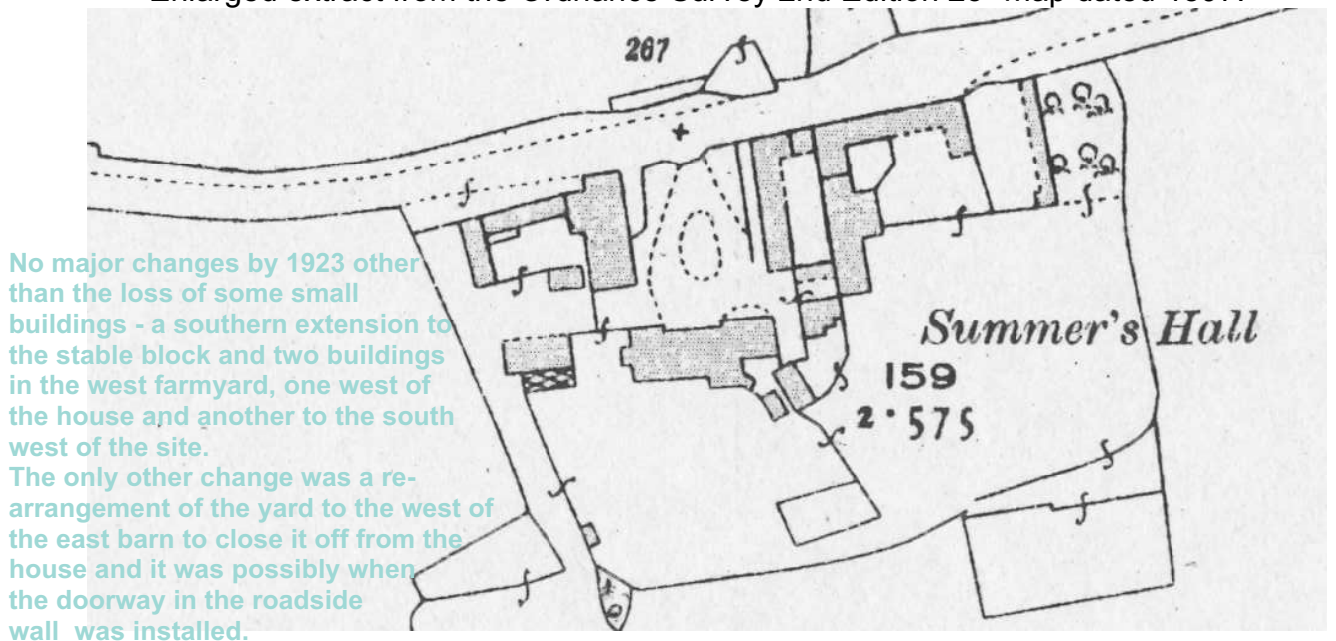
Summers Hall East Barn, Blackmore End, Essex.



Enlarged extract from Chapman & André map of Essex dated 1777.

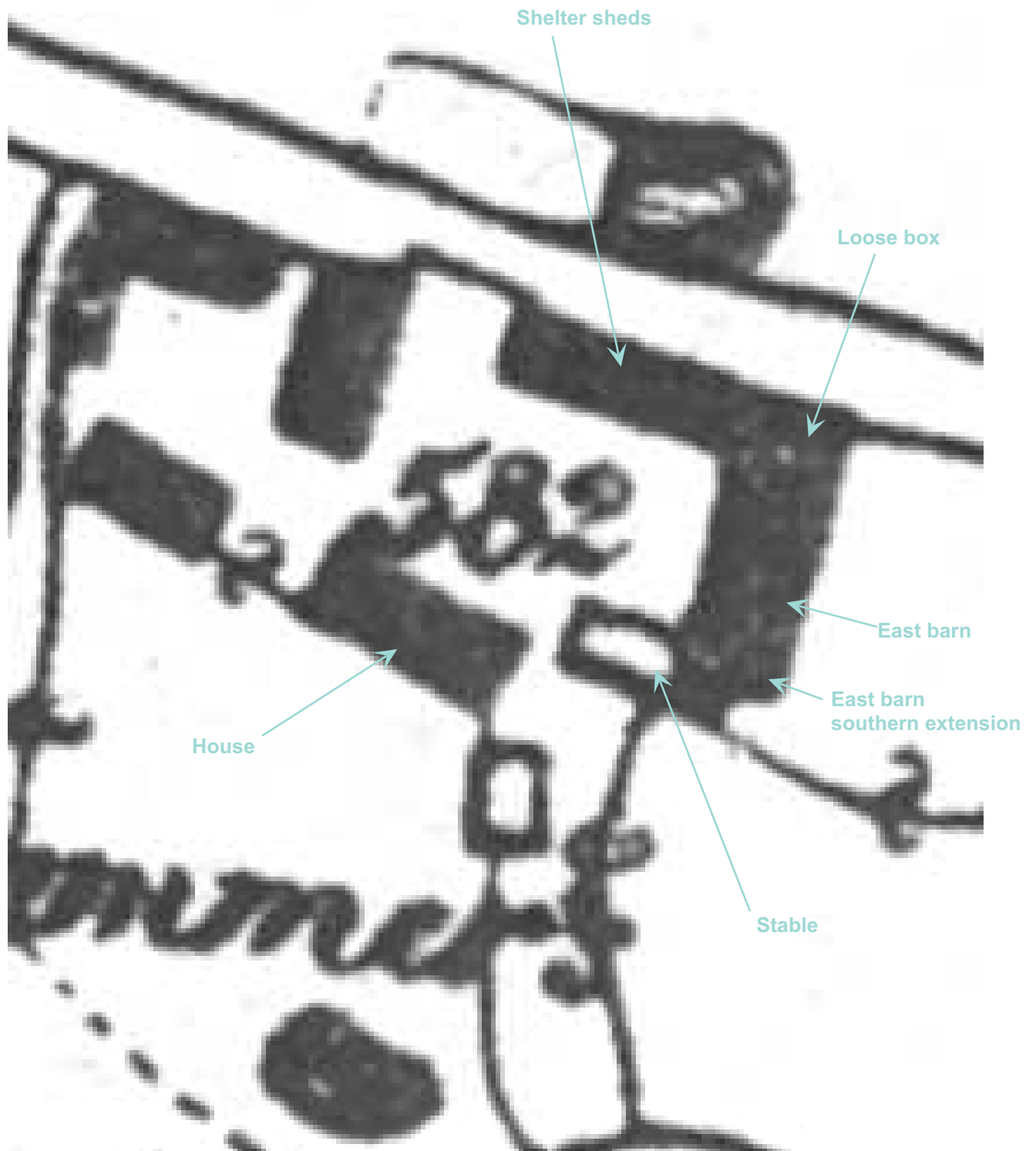


Enlarged extract from the Ordnance Survey 2nd Edition 25" map dated 1897.



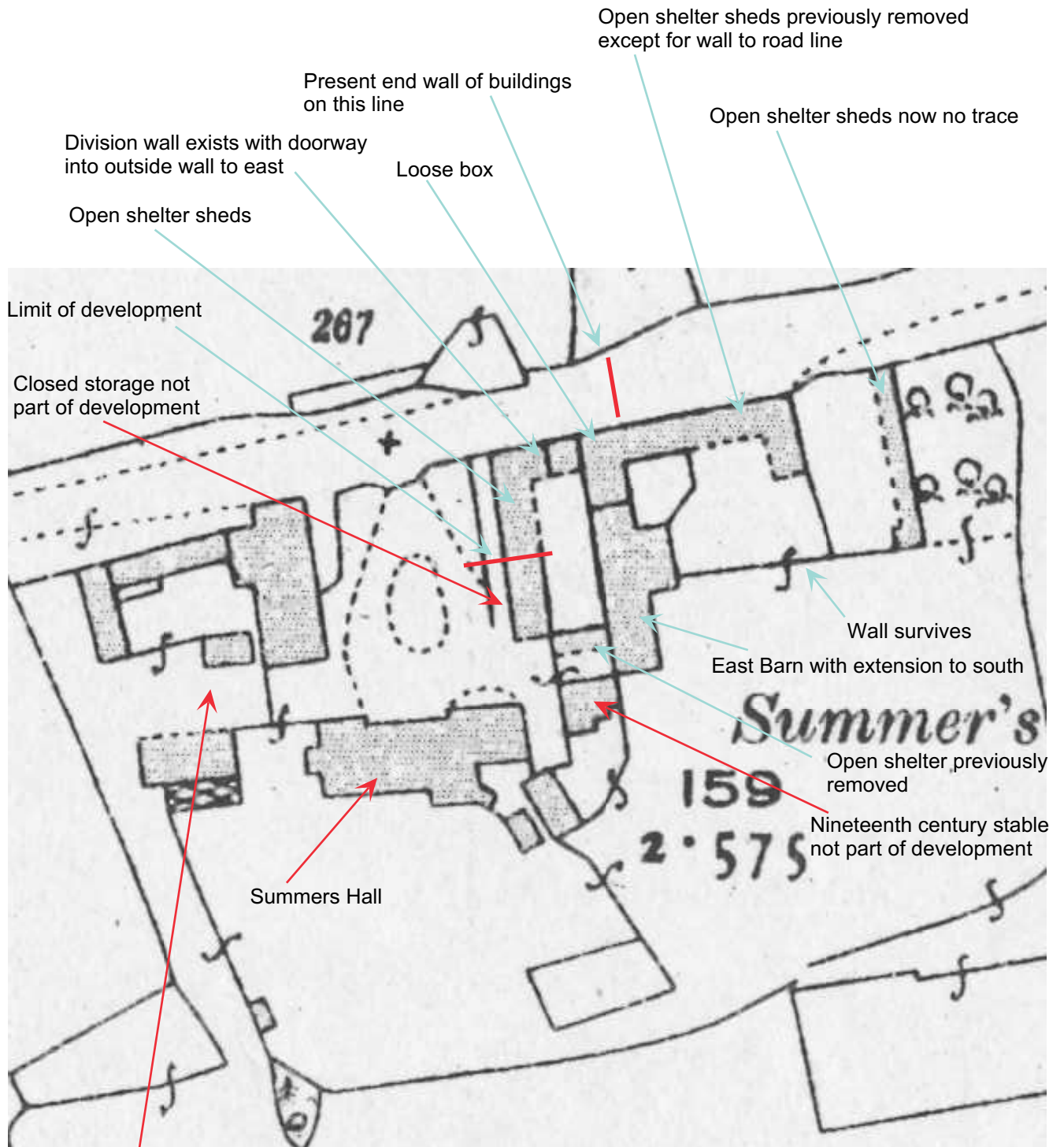
Enlarged extract from the Ordnance Survey New Series 25" map dated 1923.

Summers Hall East Barn, Blackmore End, Essex.



Enlarged view of Summers Farm from the Tithe Award map 1841.

Summers Hall East Barn, Blackmore End, Essex.



All buildings to the west not part of development. Not inspected for survey.

Enlarged extract from 25" map of 1923 to show limits of development and buildings already lost before the re-development of the East barn.