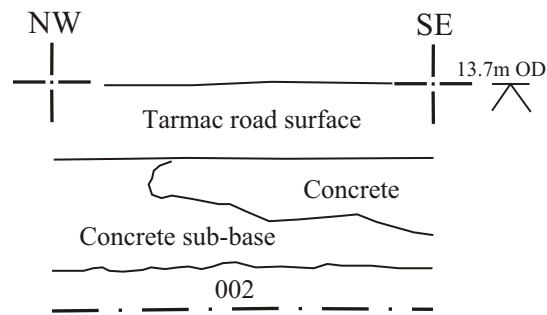
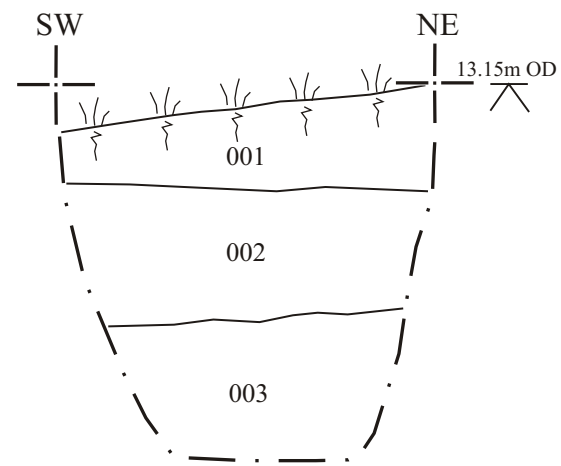


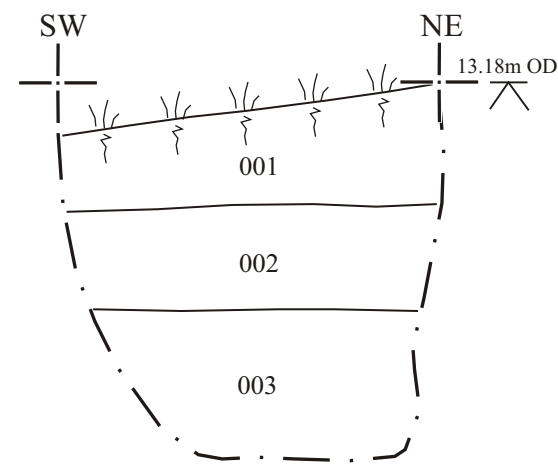
**Fig. 2:** Plan showing the extent of the stripped area and the location of the 36 Safety barrier pits. The pits recorded are outlined in red. Scale 1:200.



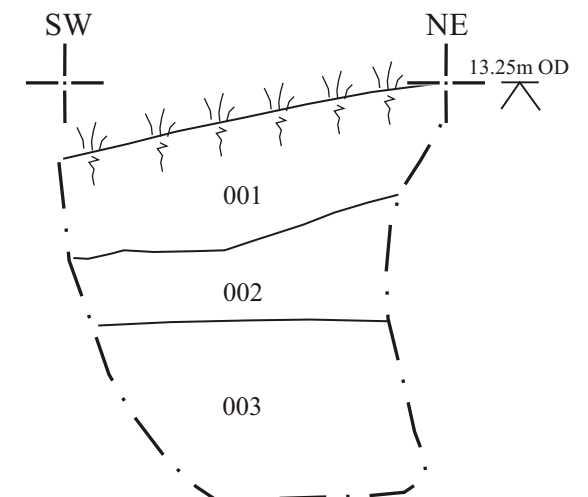
**Fig. 3:** SW facing section showing the road construction. Scale 1 :20



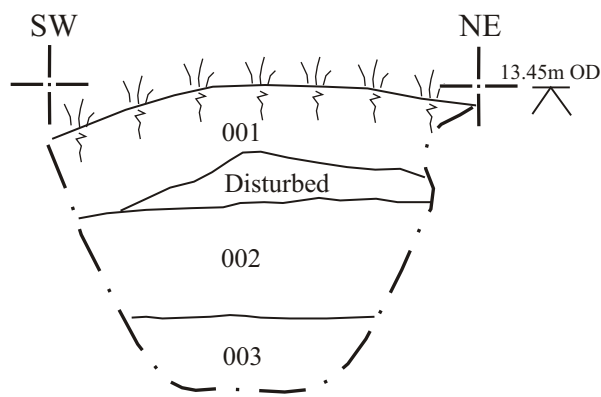
**Fig. 4:** SE facing section of safety barrier pit 1. Scale 1 :20



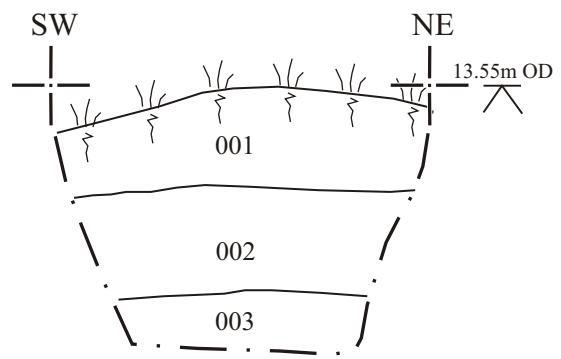
**Fig. 5:** SE facing section of safety barrier pit 4. Scale 1 :20



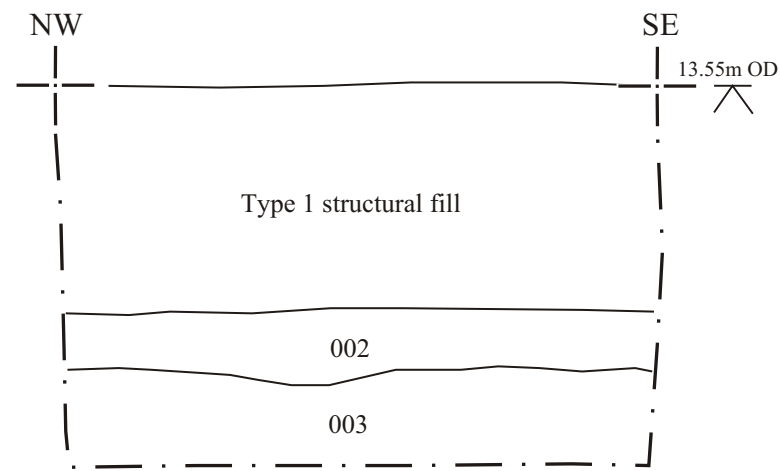
**Fig. 6:** SE facing section of safety barrier pit 8. Scale 1 :20



**Fig. 7:** SE facing section of safety barrier pit 12. Scale 1 :20



**Fig. 8:** SE facing section of safety barrier pit 17. Scale 1 :20



**Fig. 9:** SW facing section of safety barrier pit 36. Scale 1 :20