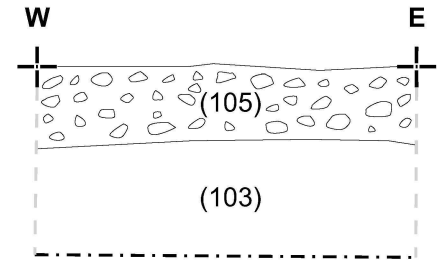


Section 1 1:20



Section 2 1:20

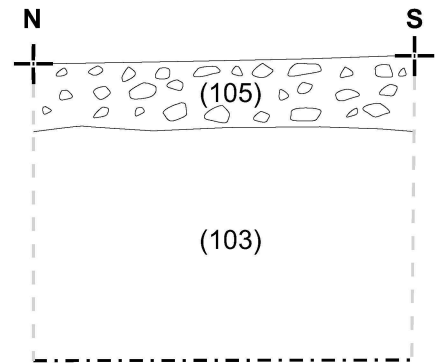
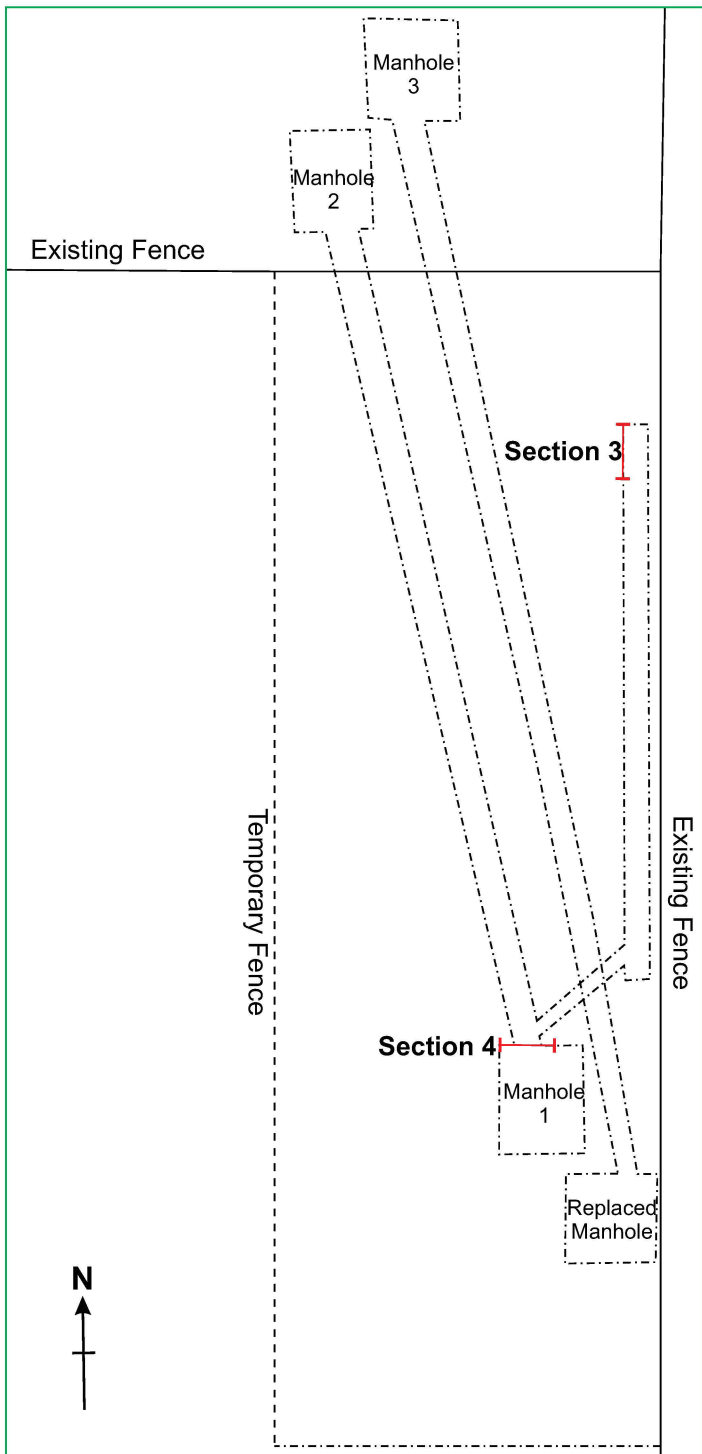
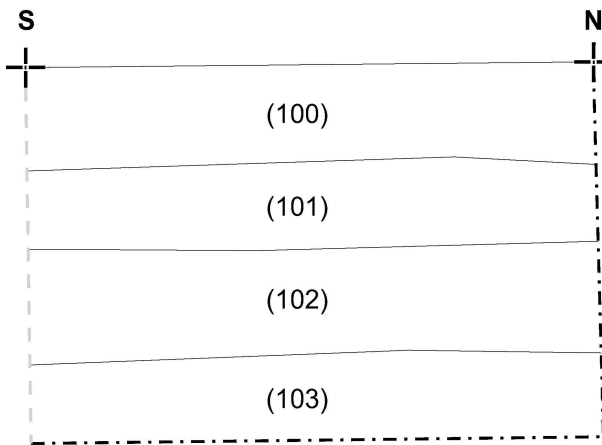


Fig. 2 Location and extent of the new building, showing the positions of monitored areas and Sections 1 and 2. For inset, see Fig. 3. (© Crown copyright. All rights reserved. PCA Licence No. 100049278).



Section 3 1:20



Section 4 1:20

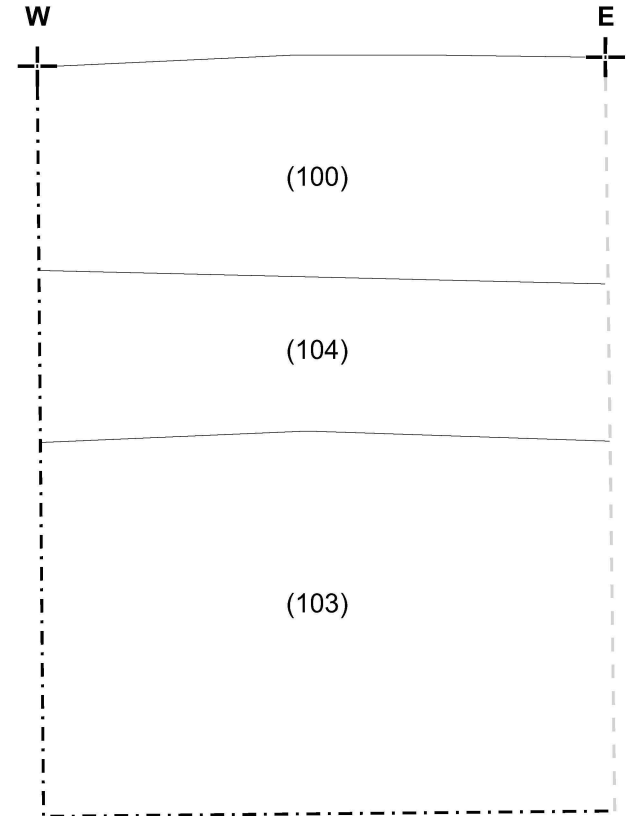


Fig. 3 Locations of the monitored drainage trenches, with sections through deposits visible in the trench faces.