

Reproduced from Ordnance Survey's 1:25 000 map of 1998 with the permission of the controller of Her Majesty's Stationery Office. Crown Copyright reserved. Licence No: AL 50125A
 Licencee:
 Stratascan Ltd.
 Vineyard House
 Upper Hook Road
 Upton Upon Severn
 WR8 0SA

OS 100km square = SU



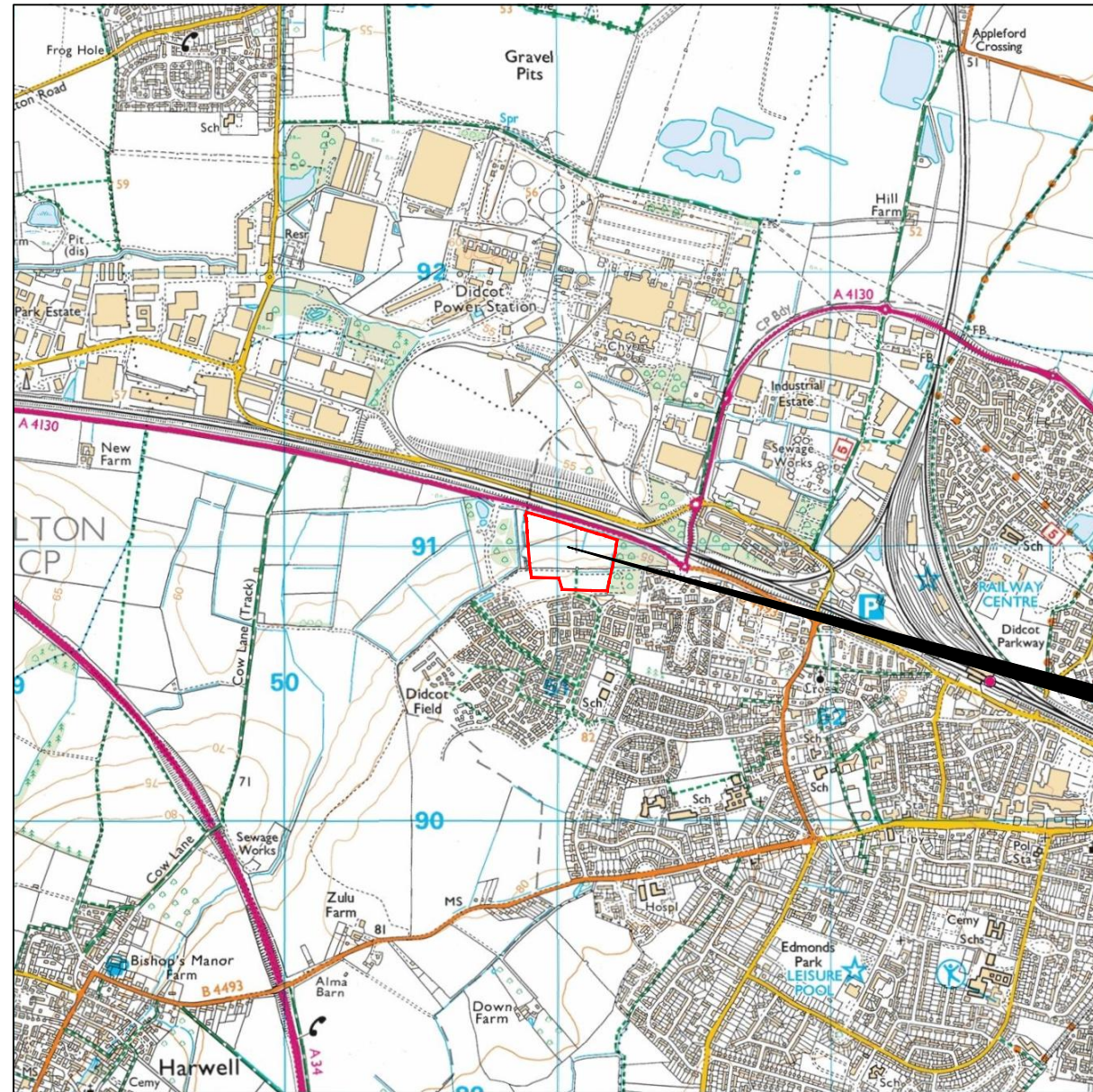
93

92

91

90

89



Survey Area

49

50

51

52

53

STRATASCANTM
 GEOPHYSICS FOR ARCHAEOLOGY
 AND ENGINEERING



Stratascan Ltd

VINEYARD HOUSE
 UPPER HOOK ROAD
 UPTON UPON SEVERN
 WORCESTERSHIRE
 WR8 0SA
 TEL: 01684 59 22 66
 FAX: 0845 408 0653

www.stratascanSUMO.com

Title:

LOCATION PLAN OF SURVEY AREA

Client:

ROCKSPRING BARWOOD DIDCOT LTD

Project:

J10287 - LAND ADJACENT TO A4130,
 DIDCOT, OXFORDSHIRE

Scale: 1:25000 @ A3


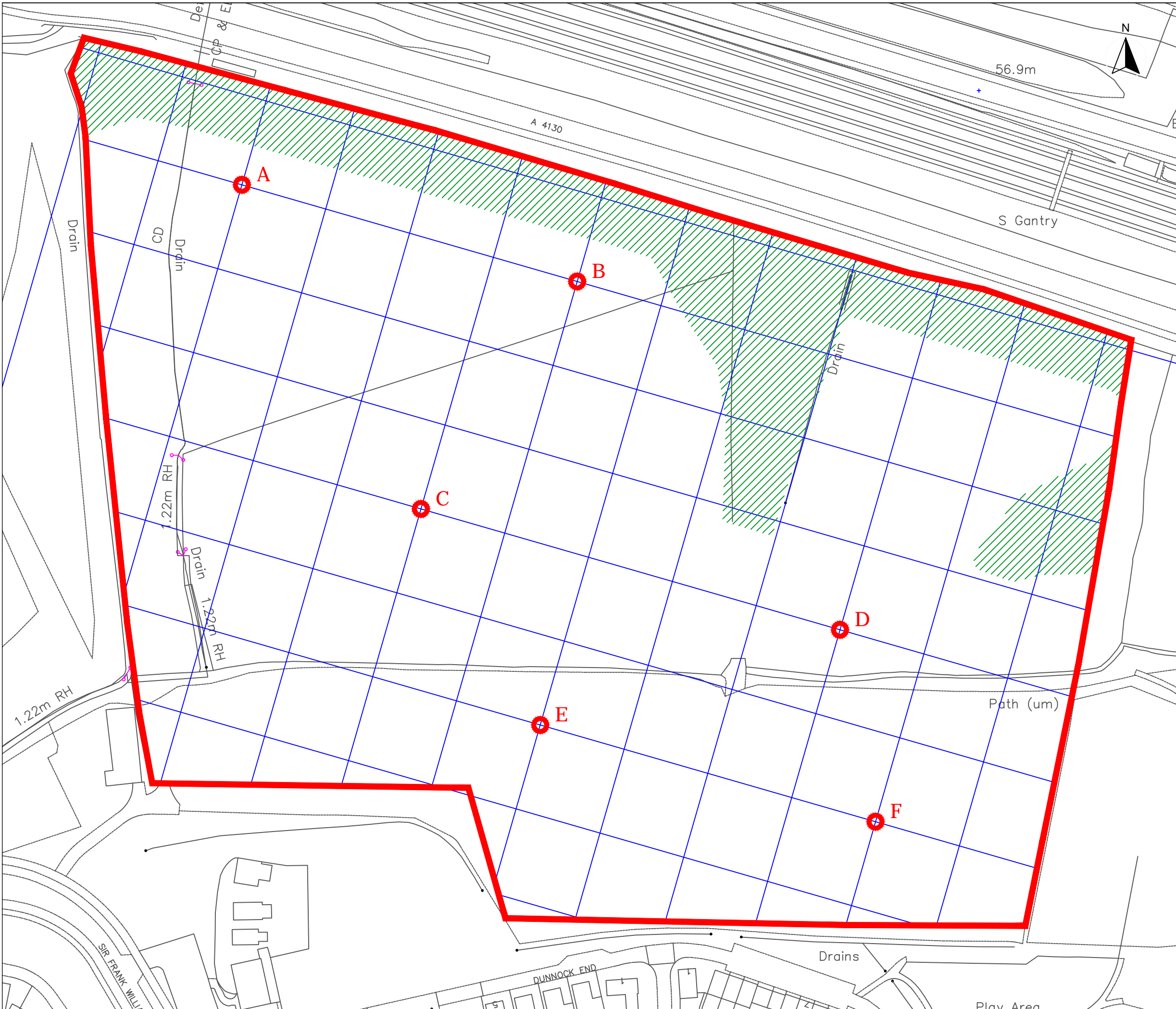


Fig No:
 01



 Unsurveyable

OS GRID REFERENCES	
A	450903.85, 191088.93
B	451019.15, 191055.69
C	450965.41, 190977.52
D	451109.54, 190935.99
E	451006.45, 190903.26
F	451121.75, 190870.03

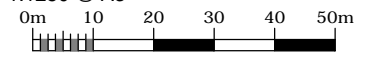
STRATASCAN™
 GEOPHYSICS FOR ARCHAEOLOGY
 AND ENGINEERING

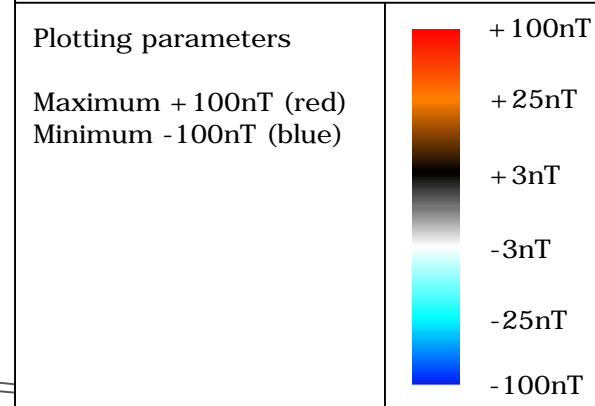
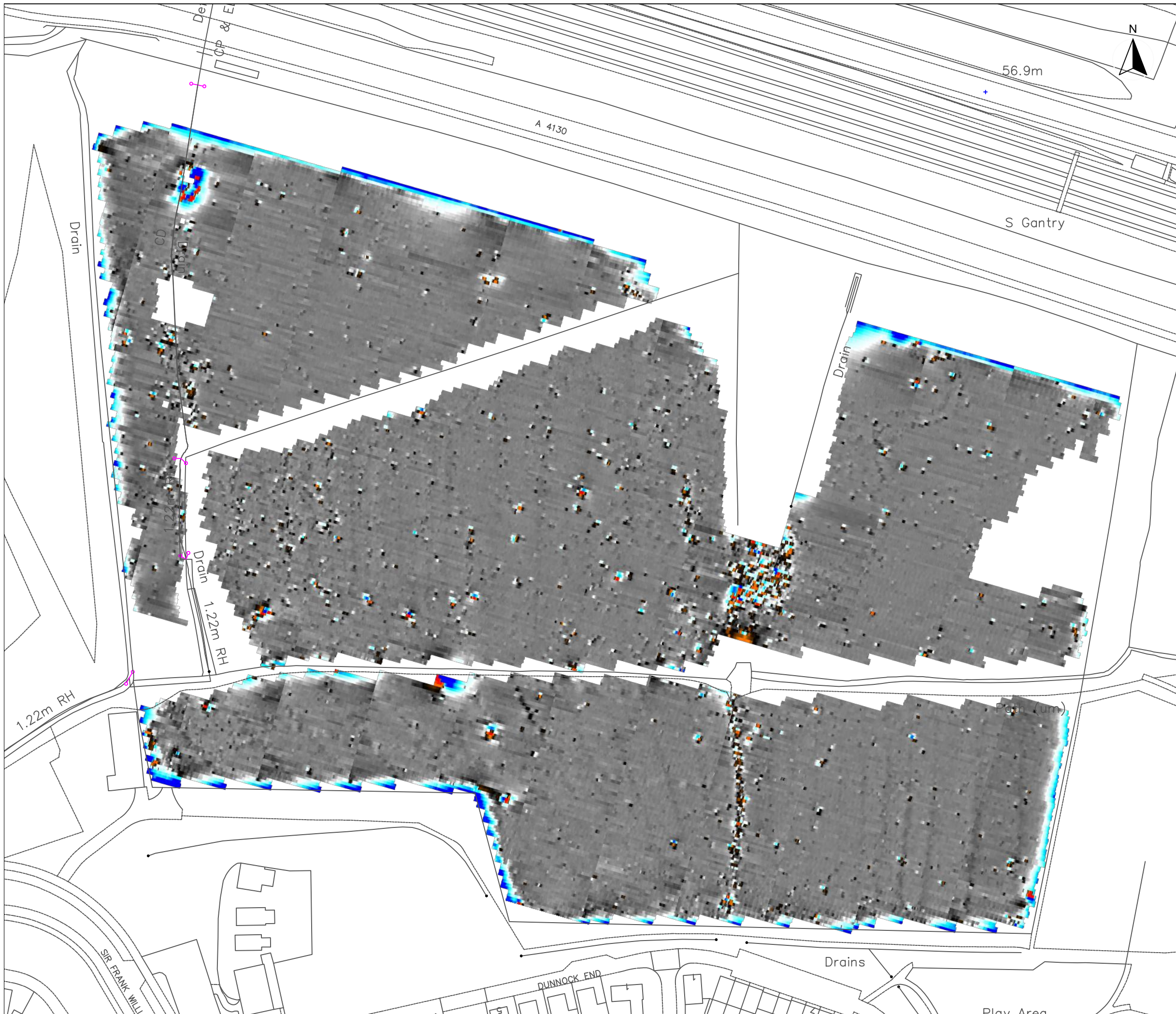
Stratascan Ltd
 VINEYARD HOUSE
 UPPER HOOK ROAD
 UPTON UPON SEVERN
 WORCESTERSHIRE
 WR8 0SA
 TEL: 01684 59 22 66
 FAX: 0845 408 0653
 www.stratascanSUMO.com

Title:
REFERENCING

Client:
ROCKSPRING BARWOOD DIDCOT LTD

Project:
**J10287 - LAND ADJACENT TO A4130,
 DIDCOT, OXFORDSHIRE**

Scale: 1:1250 @ A3
 Fig No:
02



STRATASCAN™
GEOPHYSICS FOR ARCHAEOLOGY
AND ENGINEERING

Stratascan Ltd
VINEYARD HOUSE
UPPER HOOK ROAD
UPTON UPON SEVERN
WORCESTERSHIRE
WR8 0SA
TEL: 01684 59 22 66
FAX: 0845 408 0653
www.stratascanSUMO.com



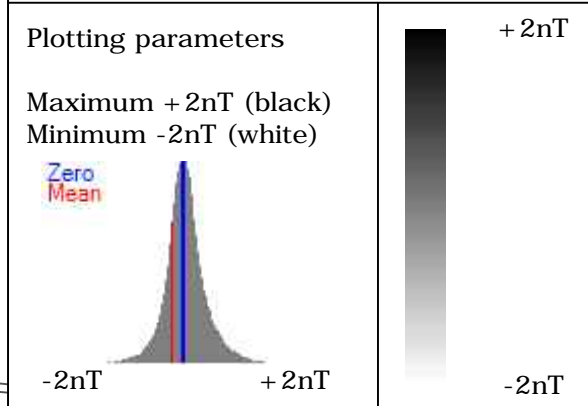
Title:
**COLOUR PLOT OF GRADIOMETER DATA
SHOWING EXTREME VALUES**

Client:
ROCKSPRING BARWOOD DIDCOT LTD

Project:
**J10287 - LAND ADJACENT TO A4130,
DIDCOT, OXFORDSHIRE**

Scale: 1:1250 @ A3
0m 10 20 30 40 50m

Fig No:
03



STRATASCAN™
GEOPHYSICS FOR ARCHAEOLOGY
AND ENGINEERING

Stratascan Ltd
VINEYARD HOUSE
UPPER HOOK ROAD
UPTON UPON SEVERN
WORCESTERSHIRE
WR8 0SA
TEL: 01684 59 22 66
FAX: 0845 408 0653
www.stratascanSUMO.com

Title: PLOT OF MINIMALLY PROCESSED
GRADIOMETER DATA

Client: ROCKSPRING BARWOOD DIDCOT LTD






Project: J10287 - LAND ADJACENT TO A4130,
DIDCOT, OXFORDSHIRE

Scale: 1:1250 @ A3
0m 10 20 30 40 50m

Fig No: 04



KEY

	Former Footpath
	Ridge and furrow
	Magnetic disturbance
	Ferrous
	Uncertain positive/area of increased response/negative/trend

STRATASCAN™
 GEOPHYSICS FOR ARCHAEOLOGY
 AND ENGINEERING



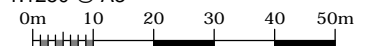
Stratascan Ltd

VINEYARD HOUSE
 UPPER HOOK ROAD
 UPTON UPON SEVERN
 WORCESTERSHIRE
 WR8 0SA
 TEL: 01684 59 22 66
 FAX: 0845 408 0653
 www.stratascanSUMO.com

Title:
**ABSTRACTION AND INTERPRETATION OF
 GRADIOMETER ANOMALIES**

Client:
ROCKSPRING BARWOOD DIDCOT LTD

Project:
**J10287 - LAND ADJACENT TO A4130,
 DIDCOT, OXFORDSHIRE**

Scale: 1:1250 @ A3
 Fig No:
05