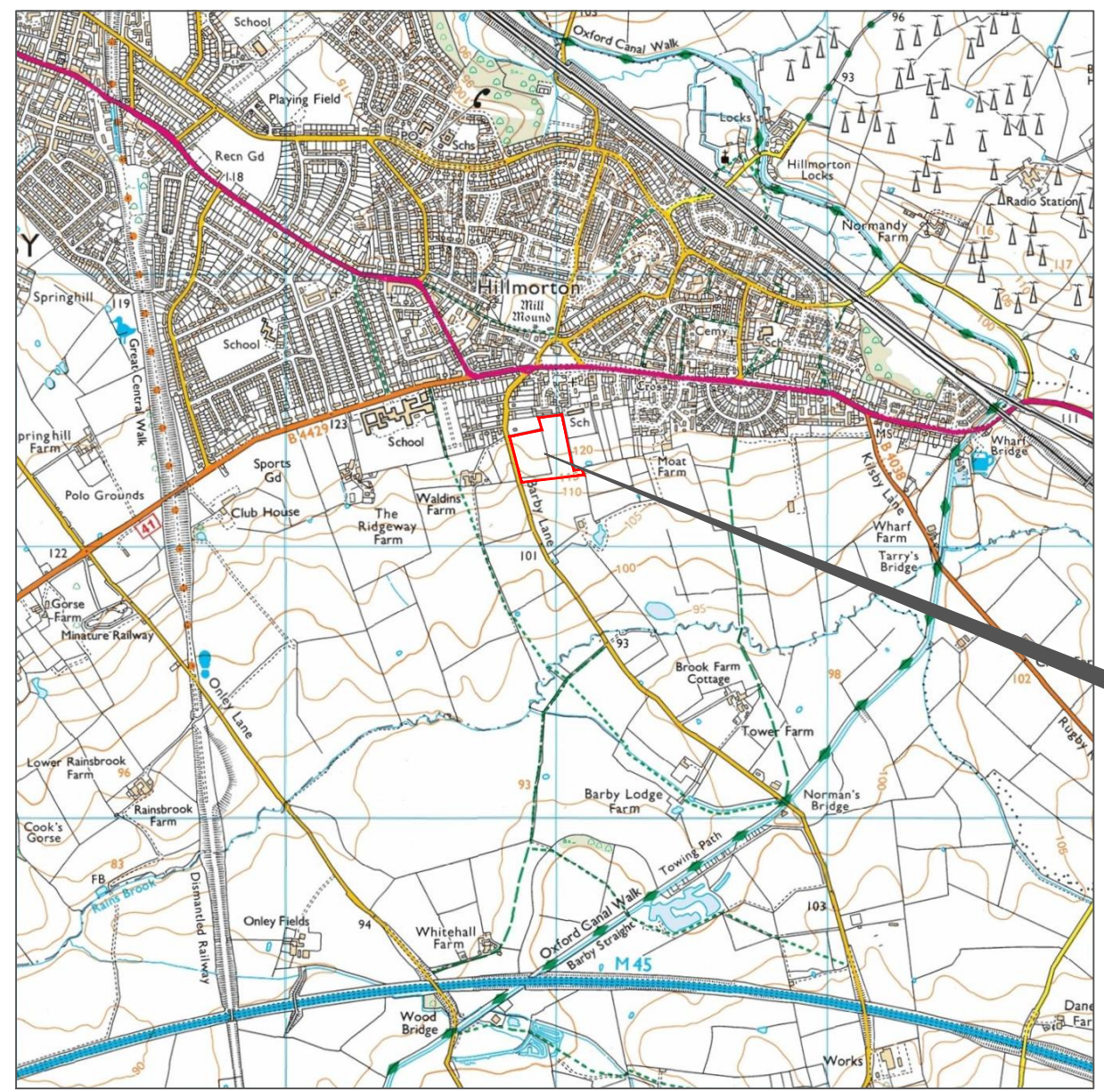


Reproduced from Ordnance Survey's 1:25 000 map of 1998 with the permission of the controller of Her Majesty's Stationery Office. Crown Copyright reserved. Licence No: AL 50125A  
 Licencee:  
 Stratascan Ltd.  
 Vineyard House  
 Upper Hook Road  
 Upton Upon Severn  
 WR8 0SA

OS 100km square = SP



75  
74  
73  
72  
71



Survey Area

51 52 53 54 55

**STRATASCAN**<sup>TM</sup>  
 GEOPHYSICS FOR ARCHAEOLOGY  
 AND ENGINEERING



Stratascan Ltd  
 VINEYARD HOUSE  
 UPPER HOOK ROAD  
 UPTON UPON SEVERN  
 WORCESTERSHIRE  
 WR8 0SA  
 TEL: 01684 59 22 66  
 FAX: 0845 408 0653  
 www.stratascanSUMO.com

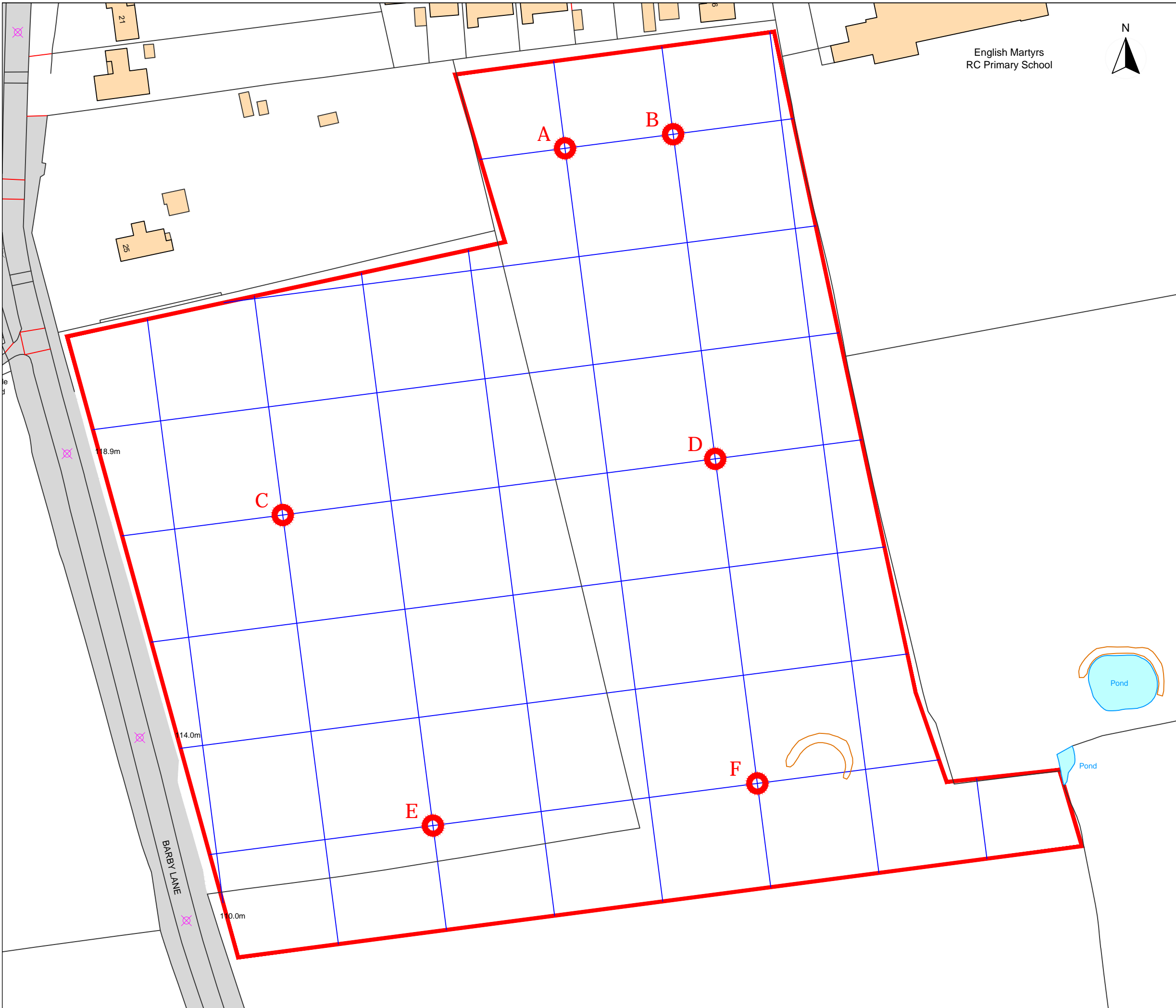
Title:  
 LOCATION PLAN OF SURVEY AREA

Client:  
 TAYLOR WIMPEY PLC

Project:  
 J10621 - BARBY LANE, HILLMORTON

Scale: 1:25000 @ A3  
 0m 500 1000m

Fig No:  
 01



English Martyrs  
RC Primary School

OS GRID REFERENCES

<b>A</b>	452966.31, 273452.41
<b>B</b>	452996.06, 273456.27
<b>C</b>	452888.65, 273351.57
<b>D</b>	453007.63, 273367.02
<b>E</b>	452929.98, 273266.18
<b>F</b>	453019.23, 273277.77

**STRATASCAN™**  
GEOPHYSICS FOR ARCHAEOLOGY  
AND ENGINEERING



**Stratascan Ltd**  
VINEYARD HOUSE  
UPPER HOOK ROAD  
UPTON UPON SEVERN  
WORCESTERSHIRE  
WR8 0SA  
TEL: 01684 59 22 66  
FAX: 0845 408 0653  
[www.stratascanSUMO.com](http://www.stratascanSUMO.com)

Title:  
**REFERENCING**

Client:  
**TAYLOR WIMPEY PLC**

Project:  
**J10621 - BARBY LANE, HILLMORTON**

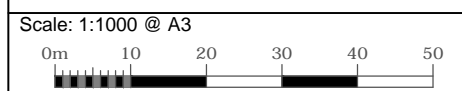
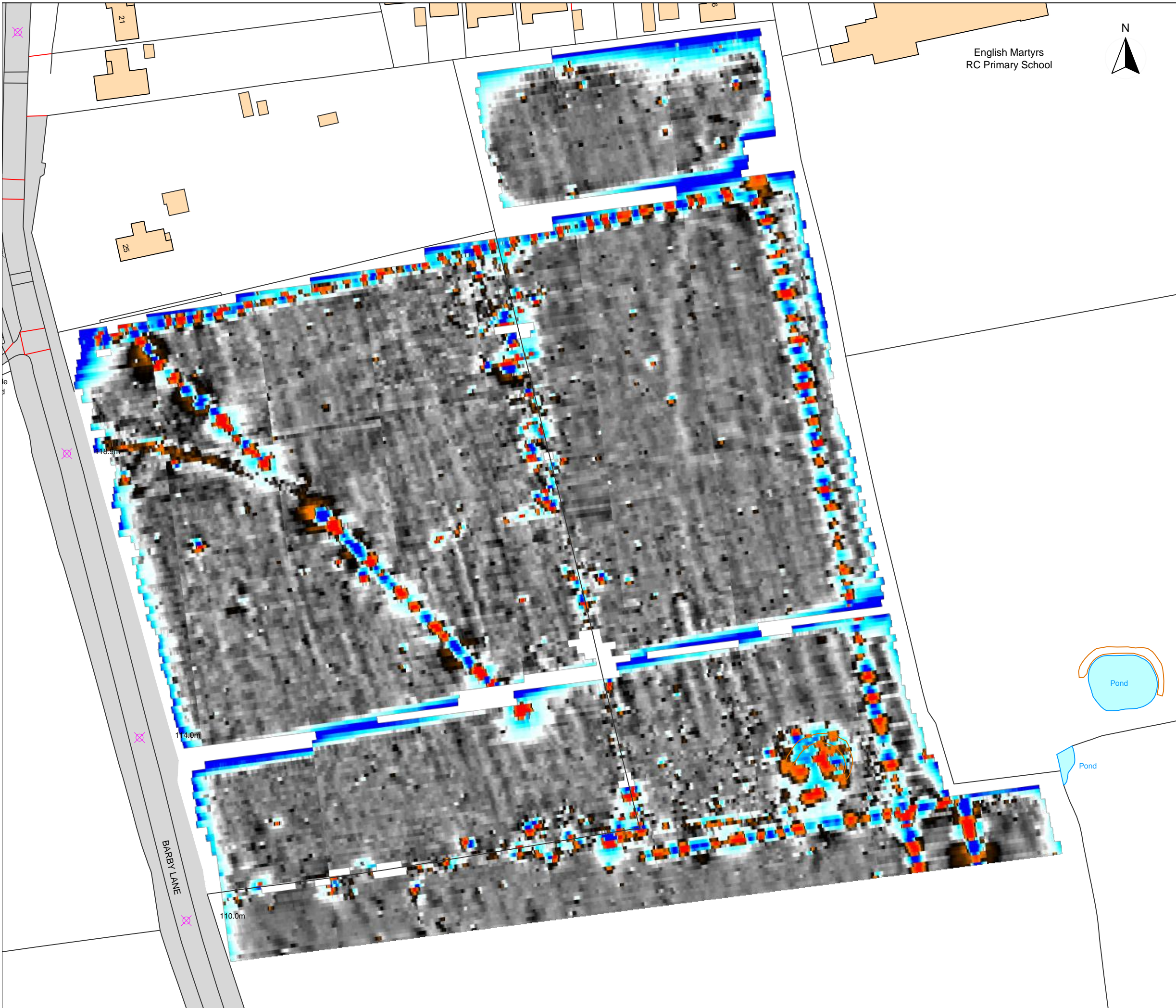


Fig No:  
**02**

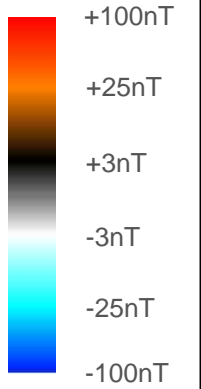


English Martyrs  
RC Primary School



Plotting parameters

Maximum +100nT (red)  
Minimum -100nT (blue)



**STRATASCAN™**  
GEOPHYSICS FOR ARCHAEOLOGY  
AND ENGINEERING



Stratascan Ltd

VINEYARD HOUSE  
UPPER HOOK ROAD  
UPTON UPON SEVERN  
WORCESTERSHIRE  
WR8 0SA

TEL: 01684 59 22 66  
FAX: 0845 408 0653

[www.stratascanSUMO.com](http://www.stratascanSUMO.com)

Title:  
COLOUR PLOT OF GRADIOMETER DATA  
SHOWING EXTREME VALUES

Client:  
TAYLOR WIMPEY PLC

Project:  
J10621 - BARBY LANE, HILLMORTON

Scale: 1:1000 @ A3



Fig No:  
03


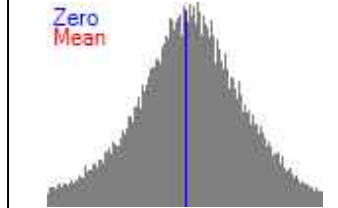


English Martyrs  
RC Primary School



Plotting parameters

Maximum +2nT (black)  
Minimum -2nT (white)



**STRATASCAN™**  
GEOPHYSICS FOR ARCHAEOLOGY  
AND ENGINEERING



Stratascan Ltd

VINEYARD HOUSE  
UPPER HOOK ROAD  
WORCESTERSHIRE  
WR8 0SA  
TEL: 01684 59 22 66  
FAX: 0845 408 0653  
www.stratascanSUMO.com

Title: PLOT OF MINIMALLY PROCESSED  
GRADIOMETER DATA

Client: TAYLOR WIMPEY PLC







Project: J10621 - BARBY LANE, HILLMORTON

Scale: 1:1000 @ A3  
0m 10 20 30 40 50  
Fig No: 04



English Martyrs  
RC Primary School

**KEY**

	Former pond
	Ridge and furrow
	Natural (e.g. geological or pedological)
	Service
	Ferrous
	Uncertain (positive/trend)

**STRATASCAN™**  
GEOPHYSICS FOR ARCHAEOLOGY  
AND ENGINEERING

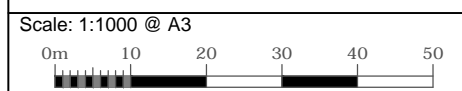


**Stratascan Ltd**  
VINEYARD HOUSE  
UPPER HOOK ROAD  
UPTON UPON SEVERN  
WORCESTERSHIRE  
WR8 0SA  
TEL: 01684 59 22 66  
FAX: 0845 408 0653  
[www.stratascanSUMO.com](http://www.stratascanSUMO.com)

Title:  
**ABSTRACTION AND INTERPRETATION OF  
GRADIOMETER ANOMALIES**

Client:  
**TAYLOR WIMPEY PLC**

Project:  
**J10621 - BARBY LANE, HILLMORTON**



Scale: 1:1000 @ A3  
Fig No:  
**05**