

Reproduced from Ordnance Survey's 1:25 000 map of 1998 with the permission of the controller of Her Majesty's Stationery Office. Crown Copyright reserved. Licence No: AL 50125A  
 Licencee:  
 Stratascan Ltd.  
 Vineyard House  
 Upper Hook Road  
 Upton Upon Severn  
 WR8 0SA

OS 100km square = SP



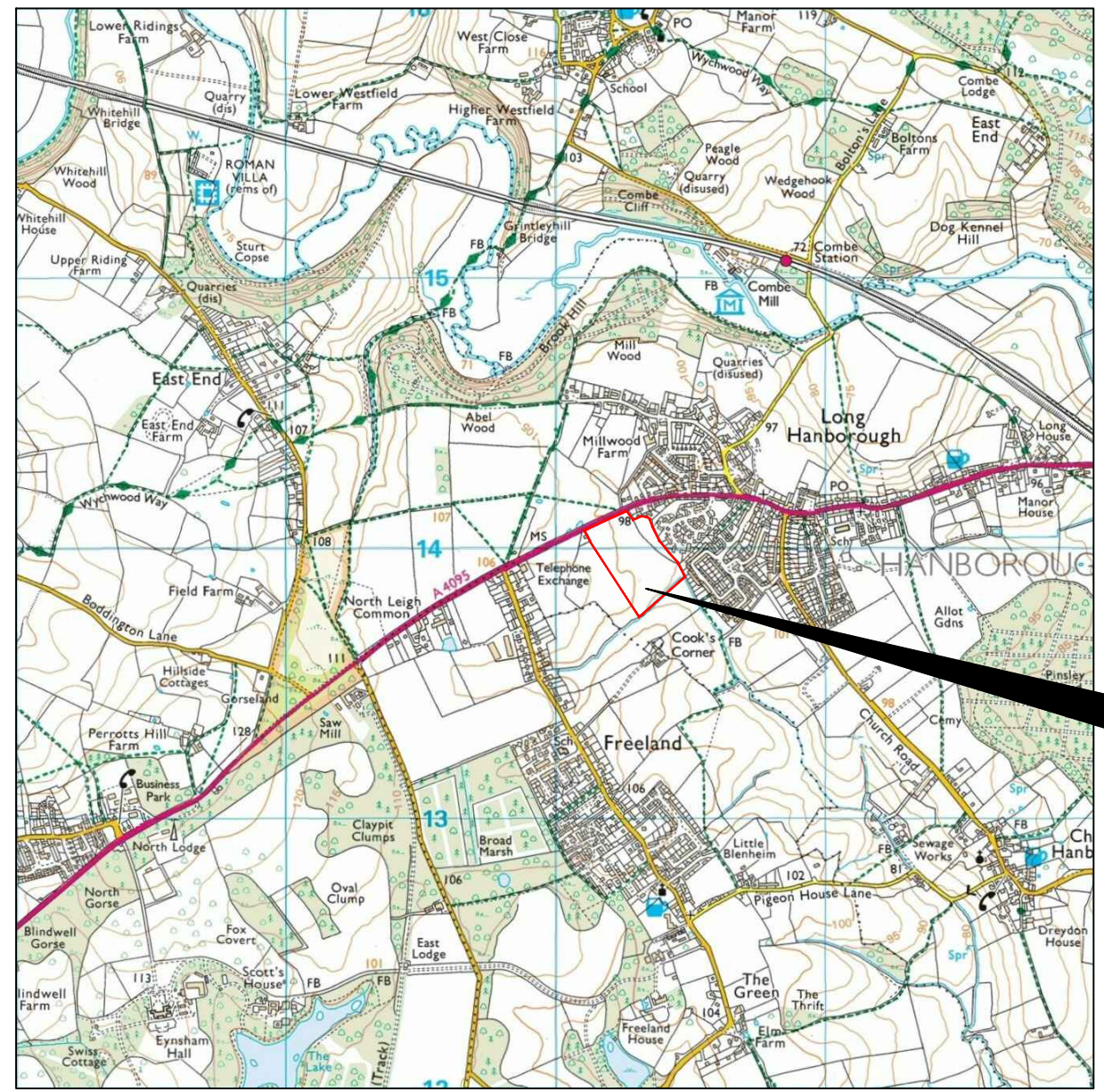
16

15

14

13

12



Survey Area

39

40

41

42

43

**STRATASCAN**<sup>TM</sup>  
 GEOPHYSICS FOR ARCHAEOLOGY  
 AND ENGINEERING



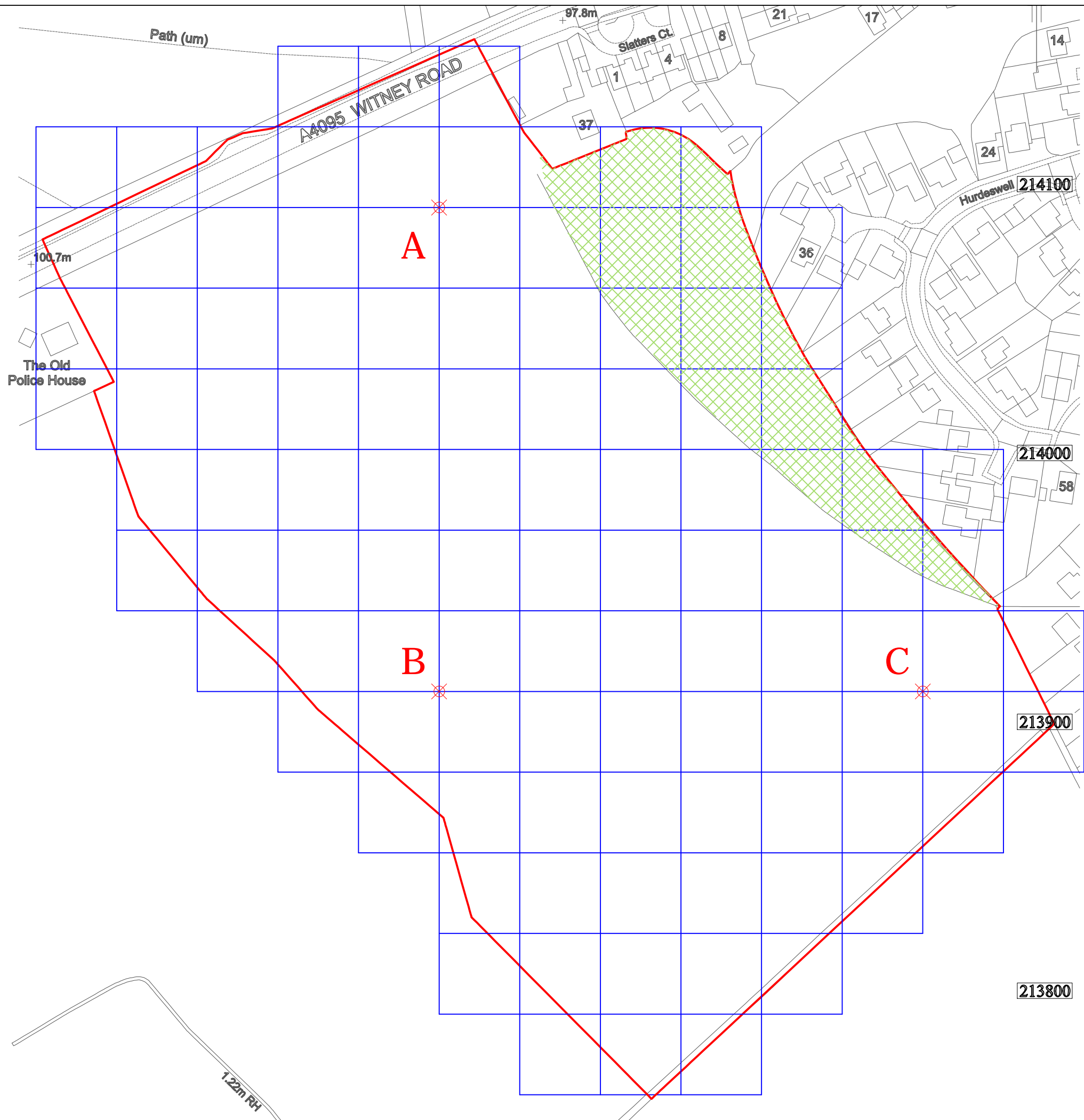
Stratascan Ltd  
 VINEYARD HOUSE  
 UPPER HOOK ROAD  
 UPTON UPON SEVERN  
 WORCESTERSHIRE  
 WR8 0SA  
 TEL: 01684 59 22 66  
 FAX: 0845 408 0653  
 www.stratascanSUMO.com


Title:  
 LOCATION PLAN OF SURVEY AREA

Client:  
 JOHN MOORE HERITAGE SERVICES

Project:  
 J10460 - SOUTH OF WITNEY ROAD, LONG HANBOROUGH, OXFORDSHIRE

Scale: 1:25000 @ A3  
 0m 500 1000m  
 Fig No:  
 01



 Unsurveyable - overgrown / scrub

**OS GRID REFERENCES**

<b>A</b>	441247.60, 214082.58
<b>B</b>	441247.60, 203902.58
<b>C</b>	441427.60, 213902.58

**STRATASCAN™**  
 GEOPHYSICS FOR ARCHAEOLOGY  
 AND ENGINEERING



**Stratascan Ltd**  
 VINEYARD HOUSE  
 UPPER HOOK ROAD  
 UPTON UPON SEVERN  
 WORCESTERSHIRE  
 WR8 0SA  
 TEL: 01684 59 22 66  
 FAX: 0845 408 0653  
 www.stratascanSUMO.com

Title: **REFERENCING**

Client: **JOHN MOORE HERITAGE SERVICES**

Project: **J10460 - SOUTH OF WITNEY ROAD, LONG HANBOROUGH, OXFORDSHIRE**

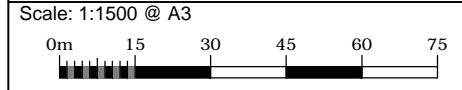


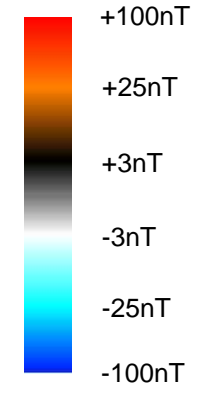
Fig No: **02**





Plotting parameters

Maximum +100nT (red)  
Minimum -100nT (blue)



**STRATASCAN™**  
GEOPHYSICS FOR ARCHAEOLOGY  
AND ENGINEERING



**Stratascan Ltd**  
VINEYARD HOUSE  
UPPER HOOK ROAD  
UPTON UPON SEVERN  
WORCESTERSHIRE  
WR8 0SA  
TEL: 01684 59 22 66  
FAX: 0845 408 0653  
[www.stratascanSUMO.com](http://www.stratascanSUMO.com)

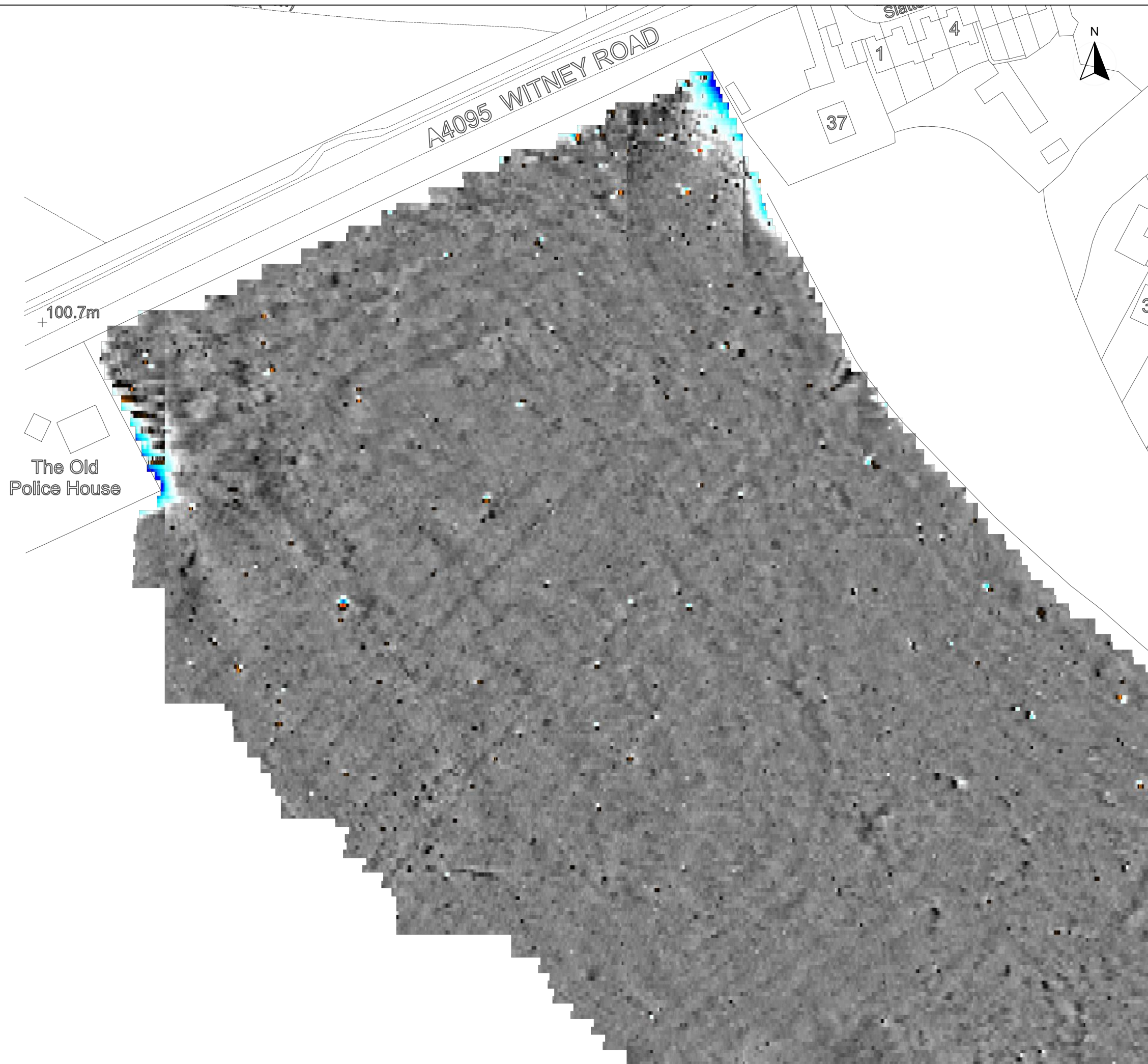
Title:  
COLOUR PLOT OF GRADIOMETER DATA  
SHOWING EXTREME VALUES - OVERVIEW

Client:  
JOHN MOORE HERITAGE SERVICES

Project:  
J10460 - SOUTH OF WITNEY ROAD, LONG  
HANBOROUGH, OXFORDSHIRE

Scale: 1:1500 @ A3  
0m 10 20 30 40 50m  
Fig No:  
03





A4095 WITNEY ROAD

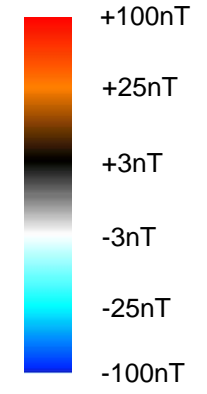


+100.7m

The Old  
Police House

Plotting parameters

Maximum +100nT (red)  
Minimum -100nT (blue)



**STRATASCAN™**  
GEOPHYSICS FOR ARCHAEOLOGY  
AND ENGINEERING



Stratascan Ltd  
VINEYARD HOUSE  
UPPER HOOK ROAD  
UPTON UPON SEVERN  
WORCESTERSHIRE  
WR8 0SA  
TEL: 01684 59 22 66  
FAX: 0845 408 0653  
www.stratascanSUMO.com


Title:  
COLOUR PLOT OF GRADIOMETER DATA  
SHOWING EXTREME VALUES - NORTH

Client:  
JOHN MOORE HERITAGE SERVICES

Project:  
J10460 - SOUTH OF WITNEY ROAD, LONG  
HANBOROUGH, OXFORDSHIRE

Scale: 1:1000 @ A3  
0m 10 20 30 40 50  
Fig No:  
04





214000

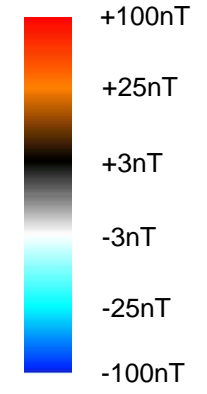
58

213900

213800

Plotting parameters

Maximum +100nT (red)  
Minimum -100nT (blue)



**STRATASCAN™**  
GEOPHYSICS FOR ARCHAEOLOGY  
AND ENGINEERING



**Stratascan Ltd**  
VINEYARD HOUSE  
UPPER HOOK ROAD  
UPTON UPON SEVERN  
WORCESTERSHIRE  
WR8 0SA  
TEL: 01684 59 22 66  
FAX: 0845 408 0653  
[www.stratascanSUMO.com](http://www.stratascanSUMO.com)

Title:  
COLOUR PLOT OF GRADIOMETER DATA  
SHOWING EXTREME VALUES - SOUTH

Client:  
JOHN MOORE HERITAGE SERVICES

Project:  
J10460 - SOUTH OF WITNEY ROAD, LONG  
HANBOROUGH, OXFORDSHIRE

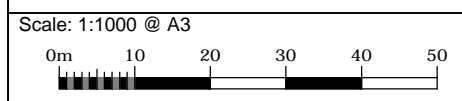
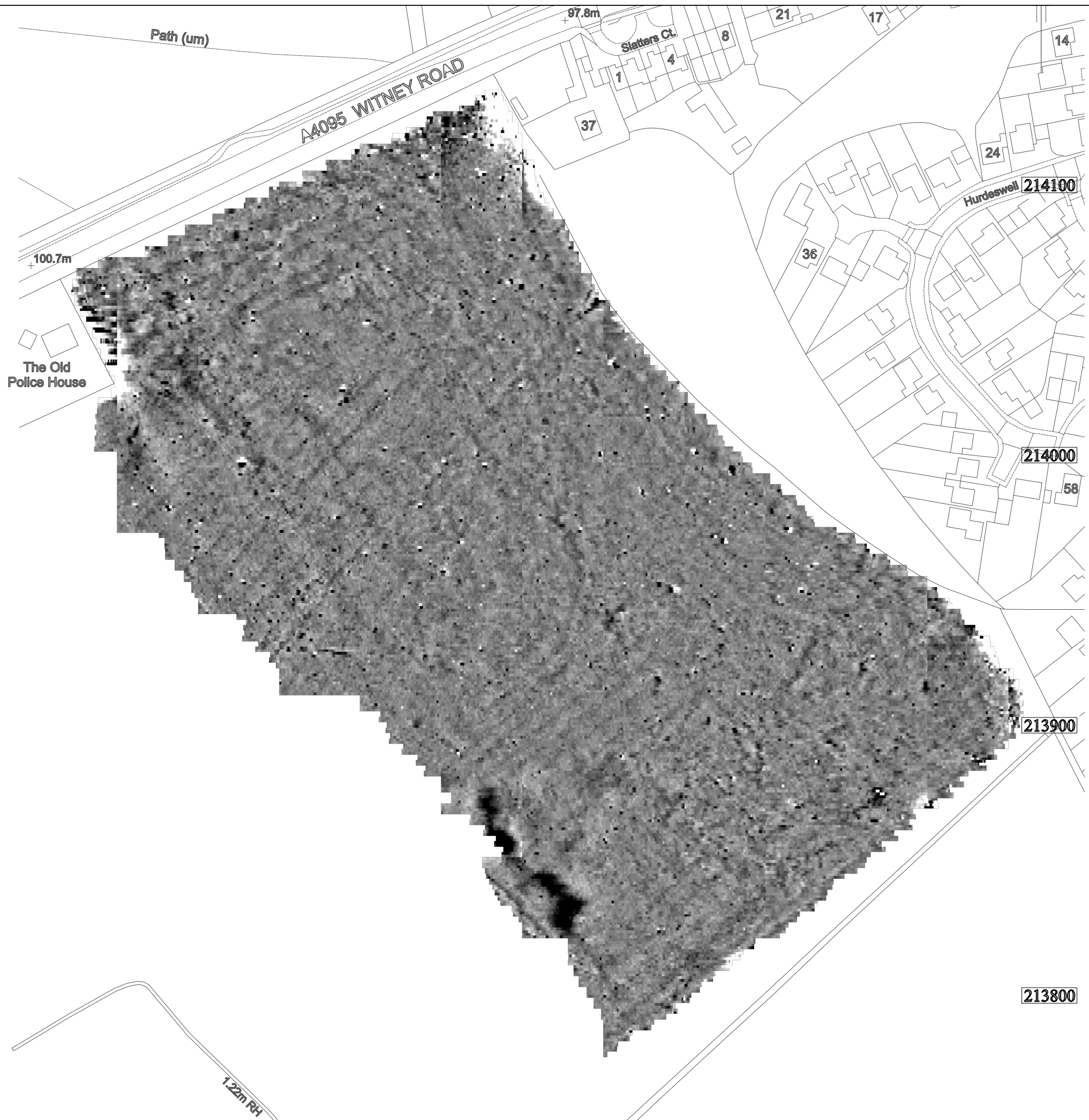


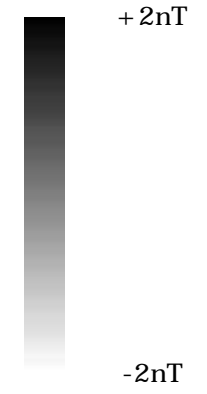
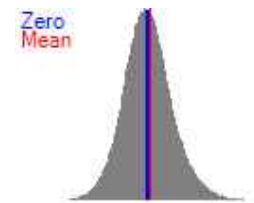
Fig No:  
05





Plotting parameters

Maximum + 2nT (black)  
Minimum - 2nT (white)



**STRATASCAN™**  
GEOPHYSICS FOR ARCHAEOLOGY  
AND ENGINEERING



**Stratascan Ltd**  
VINEYARD HOUSE  
UPPER HOOK ROAD  
UPTON UPON SEVERN  
WORCESTERSHIRE  
WR8 0SA  
TEL: 01684 59 22 66  
FAX: 0845 408 0653  
[www.stratascanSUMO.com](http://www.stratascanSUMO.com)

Title: PLOT OF MINIMALLY PROCESSED  
GRADIOMETER DATA - OVERVIEW

Client: JOHN MOORE HERITAGE SERVICES

Project: J10460 - SOUTH OF WITNEY ROAD, LONG  
HANBOROUGH, OXFORDSHIRE

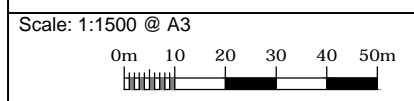
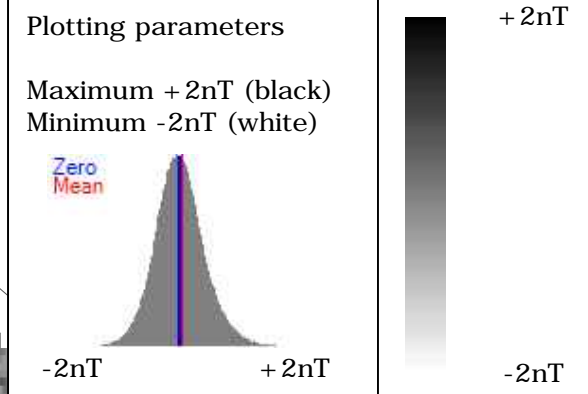
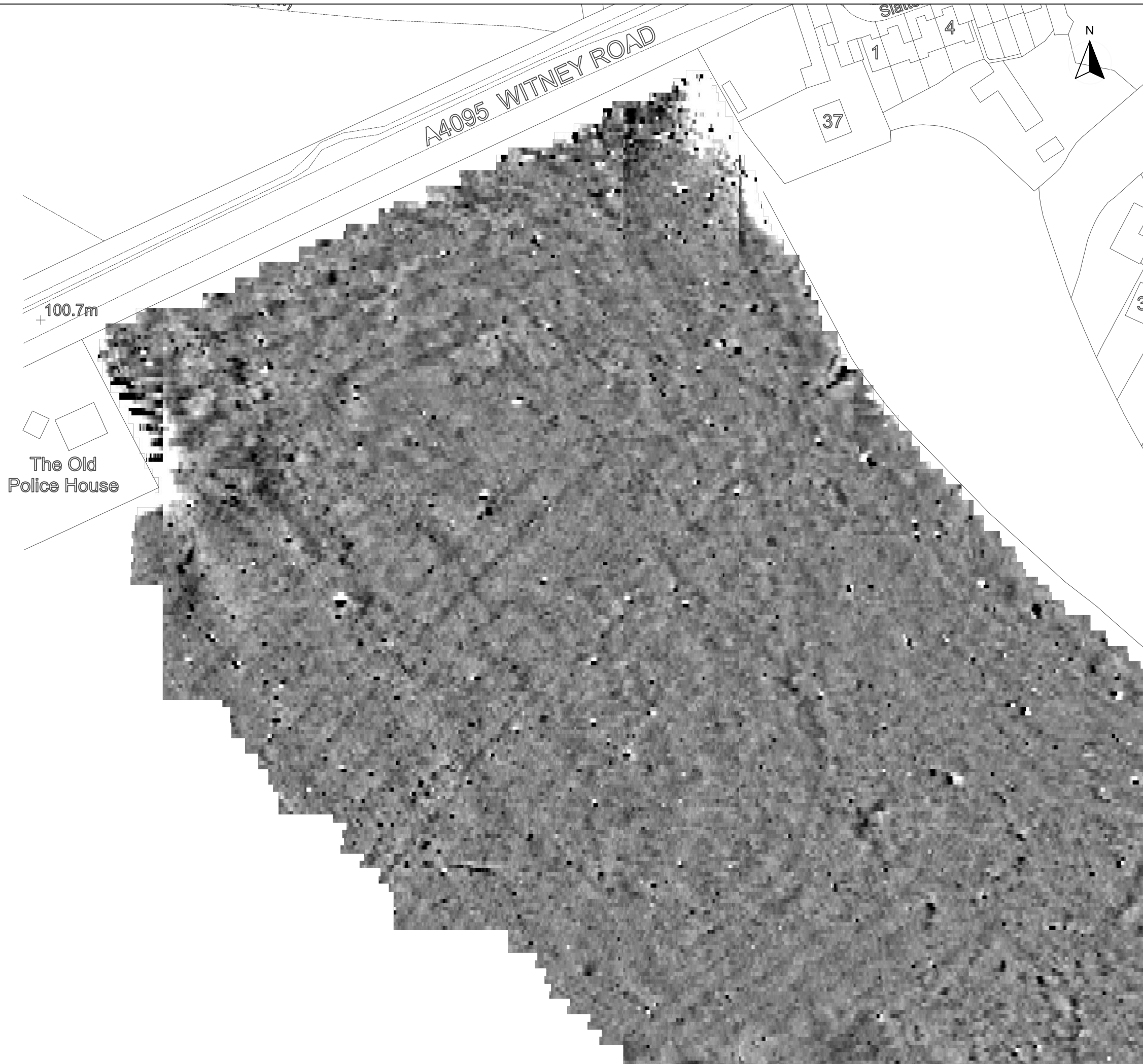


Fig No:  
06





**STRATASCAN™**  
GEOPHYSICS FOR ARCHAEOLOGY  
AND ENGINEERING

**sumo**  
Survey Services

Stratascan Ltd  
VINEYARD HOUSE  
UPPER HOOK ROAD  
UPTON UPON SEVERN  
WORCESTERSHIRE  
WR8 0SA  
TEL: 01684 59 22 66  
FAX: 0845 408 0653  
www.stratascanSUMO.com

Title: PLOT OF MINIMALLY PROCESSED  
GRADIOMETER DATA - NORTH


Client: JOHN MOORE HERITAGE SERVICES

Project: J10460 - SOUTH OF WITNEY ROAD, LONG  
HANBOROUGH, OXFORDSHIRE

Scale: 1:1000 @ A3

Fig No: 07





214000

58

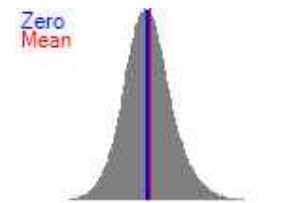
213900

213800

Plotting parameters

Maximum + 2nT (black)  
Minimum -2nT (white)

Zero  
Mean



-2nT

+2nT



**STRATASCAN™**  
GEOPHYSICS FOR ARCHAEOLOGY  
AND ENGINEERING



Stratascan Ltd

VINEYARD HOUSE  
UPPER HOOK ROAD  
UPTON UPON SEVERN  
WORCESTERSHIRE  
WR8 0SA

TEL: 01684 59 22 66  
FAX: 0845 408 0653  
www.stratascanSUMO.com

Title:  
PLOT OF MINIMALLY PROCESSED  
GRADIOMETER DATA - SOUTH

Client:  
JOHN MOORE HERITAGE SERVICES

Project:  
J10460 - SOUTH OF WITNEY ROAD, LONG  
HANBOROUGH, OXFORDSHIRE

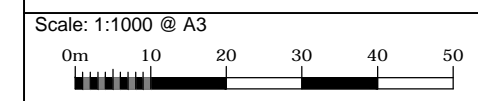
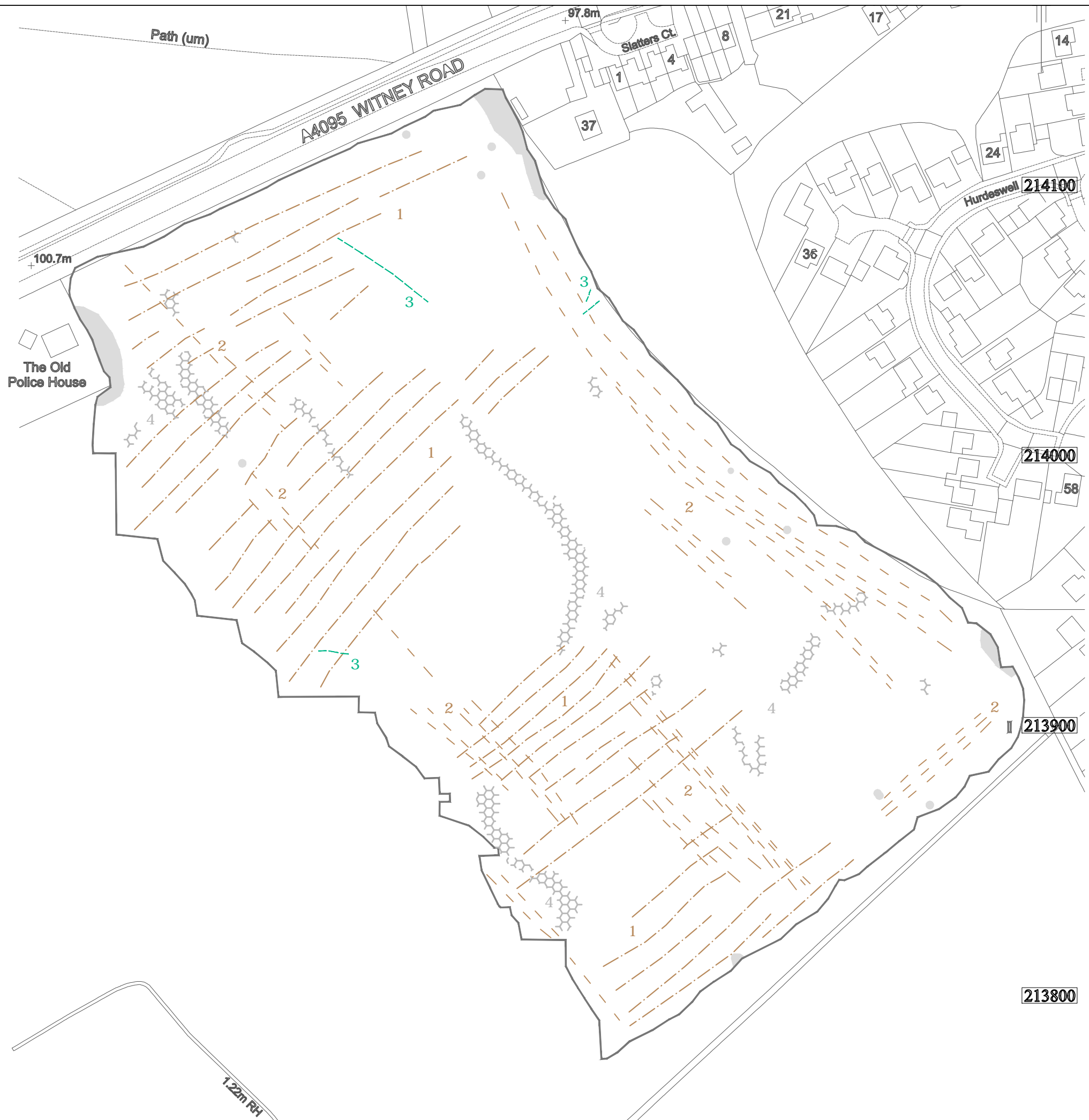


Fig No:  
08





**KEY**

	Ridge and furrow
	Agriculture (e.g. ploughing)
	Natural (e.g. geological or pedological)
	Ferrous
	Uncertain (trend)

**STRATASCAN™**  
 GEOPHYSICS FOR ARCHAEOLOGY  
 AND ENGINEERING



**Stratascan Ltd**  
 VINEYARD HOUSE  
 UPPER HOOK ROAD  
 UPTON UPON SEVERN  
 WORCESTERSHIRE  
 WR8 0SA  
 TEL: 01684 59 22 66  
 FAX: 0845 408 0653  
 www.stratascanSUMO.com

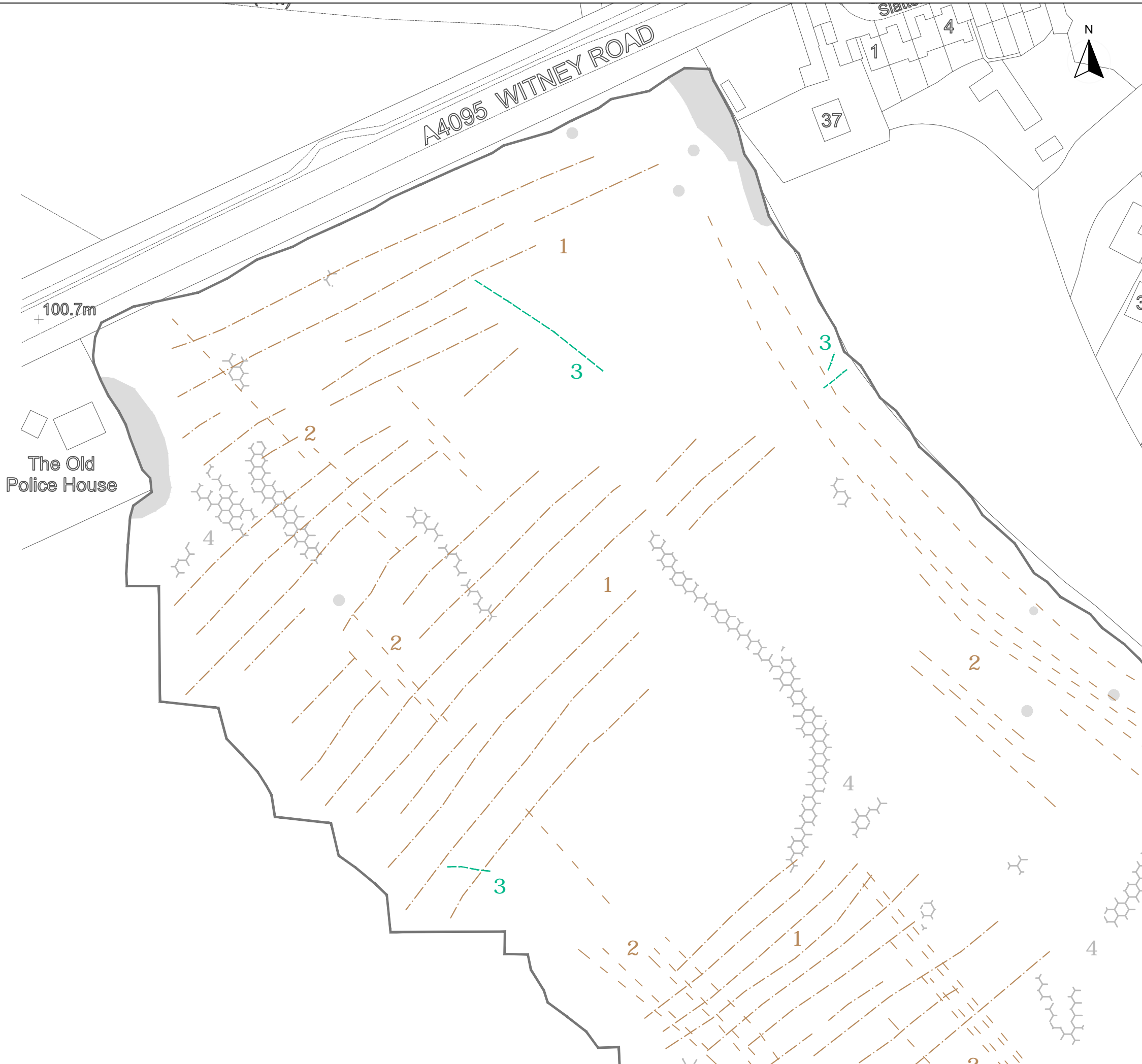
Title:  
**ABSTRACTION AND INTERPRETATION OF  
 GRADIOMETER ANOMALIES - OVERVIEW**

Client:  
**JOHN MOORE HERITAGE SERVICES**






Project:  
**J10460 - SOUTH OF WITNEY ROAD, LONG  
 HANBOROUGH, OXFORDSHIRE**

Scale: 1:1500 @ A3  
  
 Fig No:  
**09**





**KEY**

	Ridge and furrow
	Agriculture (e.g. ploughing)
	Natural (e.g. geological or pedological)
	Ferrous
	Uncertain (trend)

**STRATASCAN™**  
 GEOPHYSICS FOR ARCHAEOLOGY  
 AND ENGINEERING

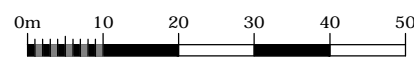


**Stratascan Ltd**  
 VINEYARD HOUSE  
 UPPER HOOK ROAD  
 UPTON UPON SEVERN  
 WORCESTERSHIRE  
 WR8 0SA  
 TEL: 01684 59 22 66  
 FAX: 0845 408 0653  
 www.stratascanSUMO.com

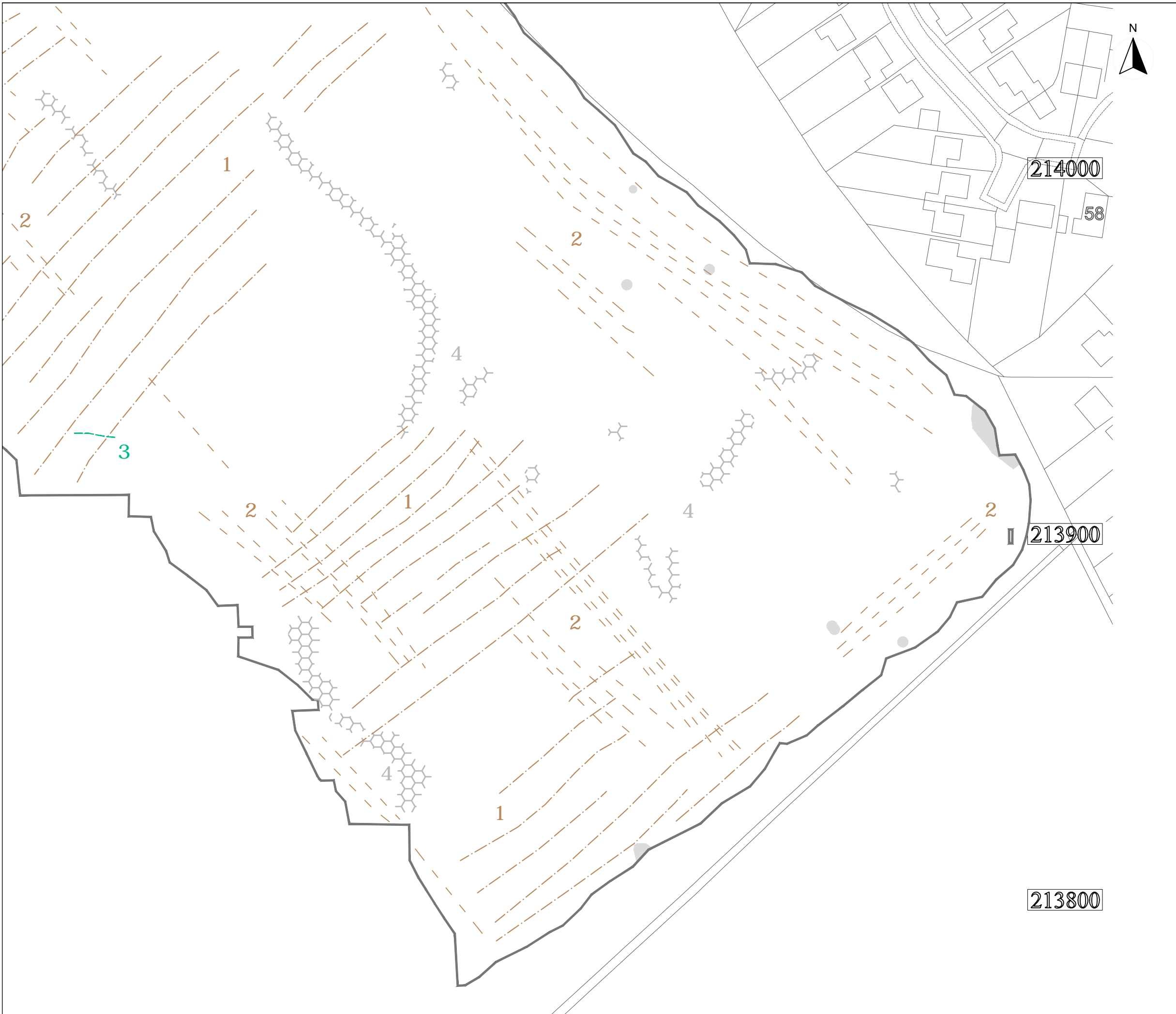
Title:  
**ABSTRACTION AND INTERPRETATION OF  
 GRADIOMETER ANOMALIES - NORTH**

Client:  
**JOHN MOORE HERITAGE SERVICES**






Project:  
**J10460 - SOUTH OF WITNEY ROAD, LONG  
 HANBOROUGH, OXFORDSHIRE**

Scale: 1:1000 @ A3  
 Fig No:  
**10**





KEY

	Ridge and furrow
	Agriculture (e.g. ploughing)
	Natural (e.g. geological or pedological)
	Ferrous
	Uncertain (trend)

**STRATASCAN™**  
 GEOPHYSICS FOR ARCHAEOLOGY  
 AND ENGINEERING

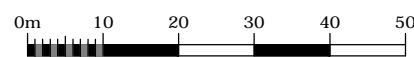


**Stratascan Ltd**  
 VINEYARD HOUSE  
 UPPER HOOK ROAD  
 UPTON UPON SEVERN  
 WORCESTERSHIRE  
 WR8 0SA  
 TEL: 01684 59 22 66  
 FAX: 0845 408 0653  
[www.stratascanSUMO.com](http://www.stratascanSUMO.com)

Title:  
**ABSTRACTION AND INTERPRETATION OF  
 GRADIOMETER ANOMALIES - SOUTH**

Client:  
**JOHN MOORE HERITAGE SERVICES**

Project:  
**J10460 - SOUTH OF WITNEY ROAD, LONG  
 HANBOROUGH, OXFORDSHIRE**

Scale: 1:1000 @ A3  
 Fig No:  
**11**