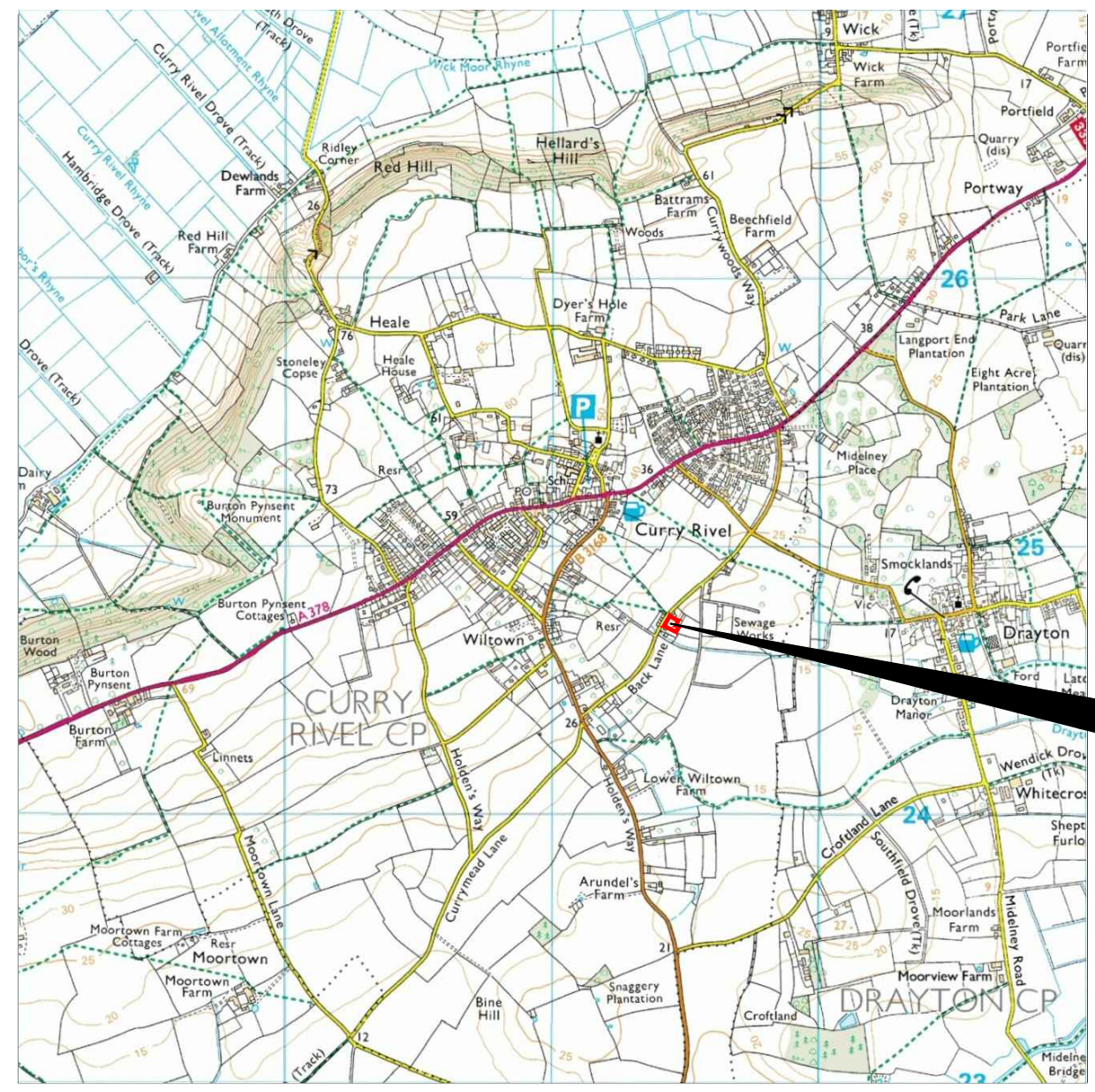


Reproduced from Ordnance Survey's 1:25 000 map of 1998 with the permission of the controller of Her Majesty's Stationery Office. Crown Copyright reserved. Licence No: AL 50125A
 Licensee:
 Stratascan Ltd.
 Vineyard House
 Upper Hook Road
 Upton Upon Severn
 WR8 0SA
 OS 100km square = ST



27
 26
 25
 24
 23



Survey Area

37 38 39 40 41

Amendments

Issue No.	Date	Description
-	-	-
-	-	-

© Stratascan Ltd - 2014



Site centred on NGR **ST 396 248**

Client
CONTEXT ONE ARCHAEOLOGICAL SERVICES

Project Title **CURRY RIVEL, SOMERSET** Job No. **J6660**

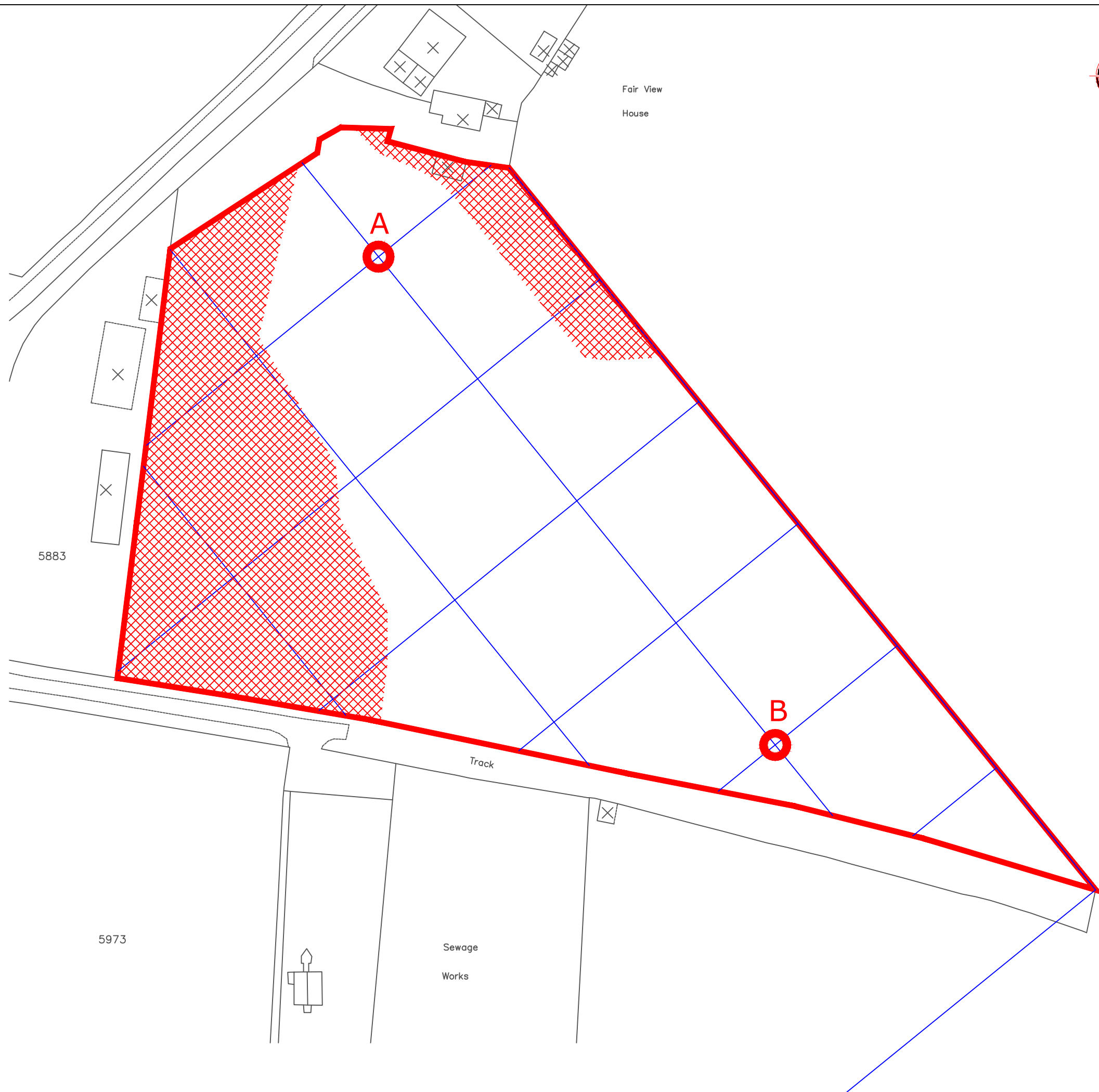
Subject
LOCATION PLAN OF SURVEY AREA

STRATASCAN™
 GEOPHYSICS FOR ARCHAEOLOGY AND ENGINEERING
 VINEYARD HOUSE T: 01684 592266
 UPTON UPON SEVERN E: info@stratascan.co.uk
 WR8 0SA www.stratascan.co.uk

EUROPEAN GPR ASSOCIATION
SUMO SURVEY SERVICES
 SUMO GROUP MEMBER
 ISO 9001 certified
 UKAS ISO 14001 certified

Scale **1:25000**
 0m 500m 1000m

Plot A3	Checked by DGE	Issue No. 01
Survey date APR 14	Drawn by TR	Figure No. 01




Amendments

Issue No.	Date	Description
-	-	-
-	-	-

© Stratascan Ltd - 2014

KEY

	Area unsurveyable - rubble debris and animal enclosures
---	---


OS GRID REFERENCES

A	339637.90, 124877.27
B	339713.58, 124784.14

Client
CONTEXT ONE ARCHAEOLOGICAL SERVICES

Project Title Job No. J6660
CURRY RIVEL, SOMERSET

Subject
LOCATION OF SURVEY GRIDS AND REFERENCING



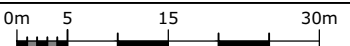
GEOPHYSICS FOR ARCHAEOLOGY AND ENGINEERING

VINEYARD HOUSE T: 01684 592266
UPTON UPON SEVERN E: info@stratascan.co.uk
WR8 0SA www.stratascan.co.uk

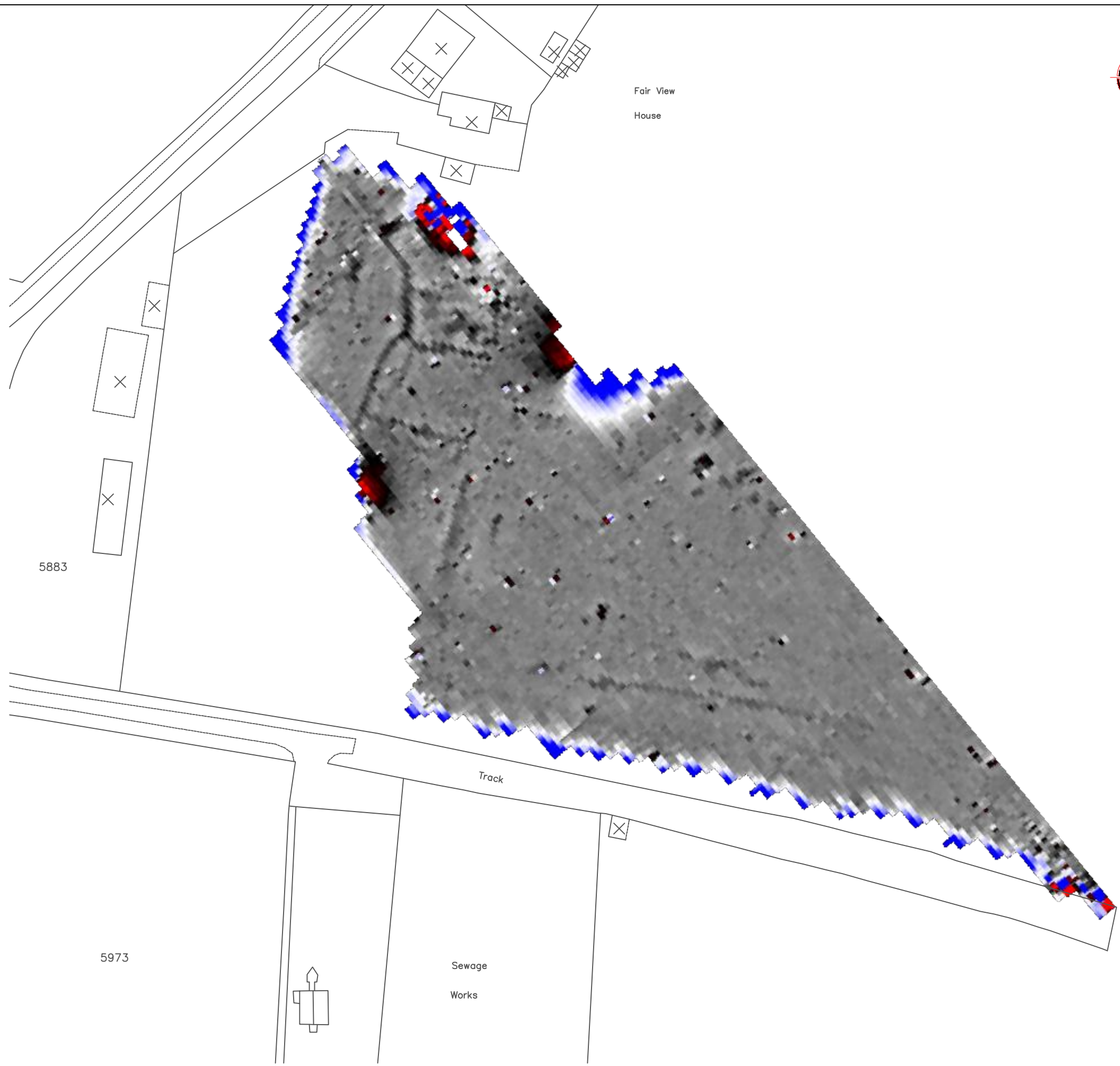


SUMO GROUP MEMBER



Scale **1:750** 

Plot A3	Checked by DGE	Issue No. 01
Survey date APR 14	Drawn by TR	Figure No. 02



Amendments		
Issue No.	Date	Description
-	-	-
-	-	-
© Stratascan Ltd - 2014		

Plotting parameters Maximum +100nT (red) Minimum -100nT (blue)	
--	--

Client	CONTEXT ONE ARCHAEOLOGICAL SERVICES
Project Title	CURRY RIVEL, SOMERSET
Project No.	J6660
Subject	COLOUR PLOT OF GRADIOMETER DATA SHOWING EXTREME VALUES

STRATASCAN™
 GEOPHYSICS FOR ARCHAEOLOGY AND ENGINEERING

VINEYARD HOUSE T: 01684 592266
 UPTON UPON SEVERN E: info@stratascan.co.uk
 WR8 0SA www.stratascan.co.uk

Scale	1:750		
Plot	Checked by	Issue No.	
A3	DGE	01	
Survey date	Drawn by	Figure No.	
APR 14	TR	03	







Amendments		
Issue No.	Date	Description
-	-	-
-	-	-




© Stratascan Ltd - 2014

KEY









PROBABLE ARCHAEOLOGY

-  Positive anomaly / weak positive anomaly - probable cut feature of archaeological origin
-  Negative anomaly / weak negative anomaly - probable bank or earthwork of archaeological origin
-  Moderate strength discrete anomaly - probable thermoremanent feature
-  Widely spaced curving parallel linear anomalies - probably related to ridge-and-furrow

POSSIBLE ARCHAEOLOGY

-  Positive anomaly / weak positive anomaly - possible cut feature of archaeological origin
-  Negative anomaly / weak negative anomaly - possible bank or earthwork of archaeological origin
-  Moderate strength discrete anomaly - possible thermoremanent feature

OTHER ANOMALIES

-  Closely spaced parallel linear anomalies - probably related to agricultural activity such as ploughing
-  Linear anomaly - probably related to pipe, cable or other modern service
-  Linear anomaly - possibly related to land drain
-  Magnetic disturbance associated with nearby metal object such as service or field boundary
-  Strong magnetic debris - possible disturbed or made ground
-  Scattered magnetic debris
-  Area of amorphous magnetic variation - probable natural (e.g. geological or pedological) origin
-  Magnetic spike - probable ferrous object

Client
CONTEXT ONE ARCHAEOLOGICAL SERVICES

Project Title Job No. J6660
CURRY RIVEL, SOMERSET

Subject
ABSTRACTION AND INTERPRETATION OF GRADIOMETER ANOMALIES

STRATASCAN™
GEOPHYSICS FOR ARCHAEOLOGY AND ENGINEERING

VINEYARD HOUSE T: 01684 592266
UPTON UPON SEVERN E: info@stratascan.co.uk
WR8 0SA www.stratascan.co.uk

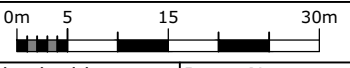









SUMO GROUP MEMBER

Scale **1:750** 

Plot A3	Checked by DGE	Issue No. 01
Survey date APR 14	Drawn by TR	Figure No. 05

