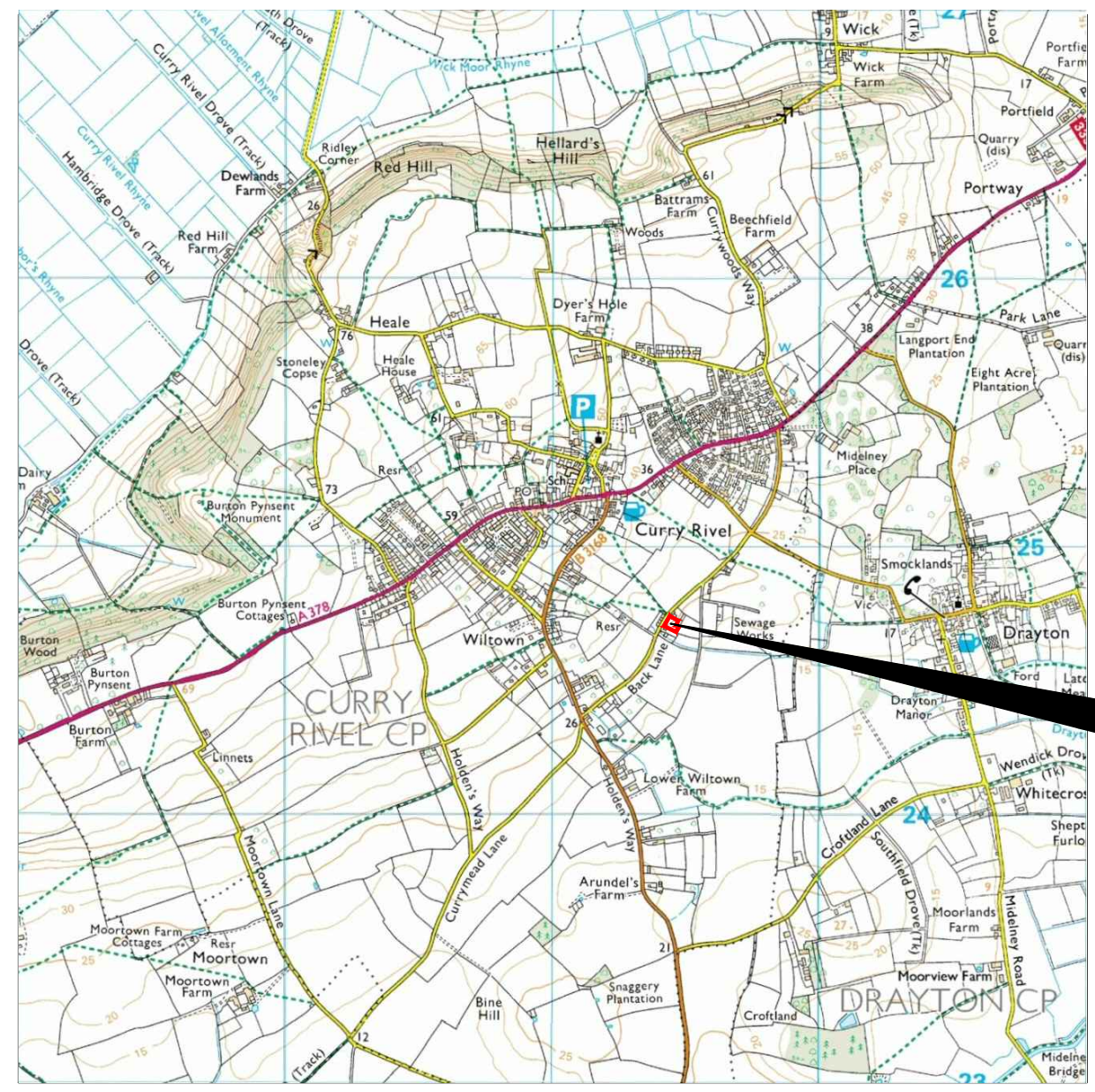


Reproduced from Ordnance Survey's 1:25 000 map of 1998 with the permission of the controller of Her Majesty's Stationery Office. Crown Copyright reserved. Licence No: AL 50125A
 Licensee:
 Stratascan Ltd.
 Vineyard House
 Upper Hook Road
 Upton Upon Severn
 WR8 0SA
 OS 100km square = ST



27
26
25
24
23



Survey Area

37 38 39 40 41

Amendments

Issue No.	Date	Description
-	-	-
-	-	-

© Stratascan Ltd - 2014



Site centred on NGR **ST 396 248**

Client
CONTEXT ONE ARCHAEOLOGICAL SERVICES

Project Title **CURRY RIVEL, SOMERSET** Job No. **J6660**

Subject
LOCATION PLAN OF SURVEY AREA

STRATASCAN™
 GEOPHYSICS FOR ARCHAEOLOGY AND ENGINEERING
 VINEYARD HOUSE T: 01684 592266
 UPTON UPON SEVERN E: info@stratascan.co.uk
 WR8 0SA www.stratascan.co.uk

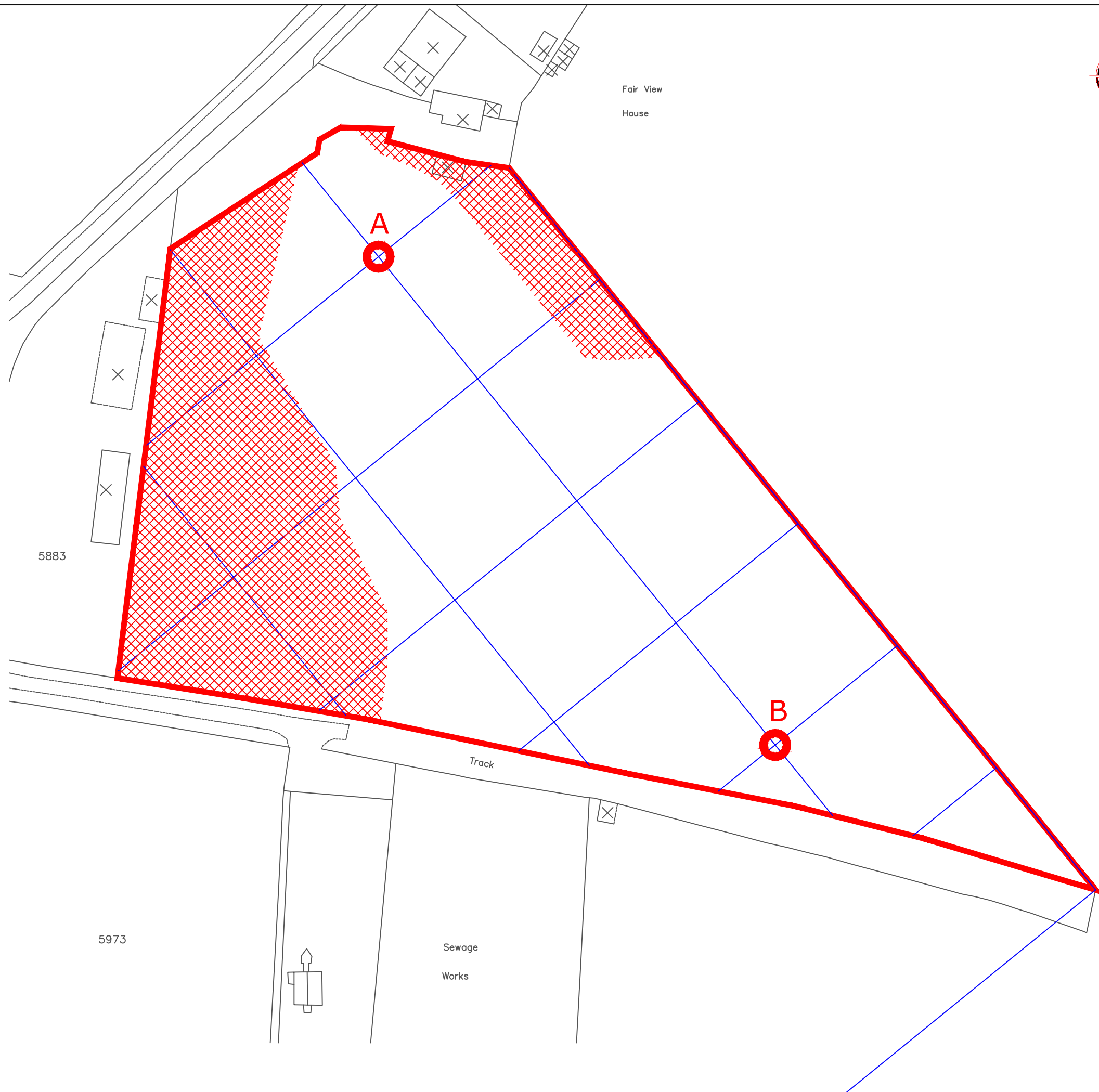


SUMO GROUP MEMBER



Scale **1:25000** 0m 500m 1000m

Plot A3	Checked by DGE	Issue No. 01
Survey date APR 14	Drawn by TR	Figure No. 01



Amendments

Issue No.	Date	Description
-	-	-
-	-	-

© Stratascan Ltd - 2014

KEY

Area unsurveyable - rubble debris and animal enclosures


OS GRID REFERENCES

A	339637.90, 124877.27
B	339713.58, 124784.14

Client
CONTEXT ONE ARCHAEOLOGICAL SERVICES

Project Title Job No. J6660
CURRY RIVEL, SOMERSET

Subject
LOCATION OF SURVEY GRIDS AND REFERENCING



GEOPHYSICS FOR ARCHAEOLOGY AND ENGINEERING

VINEYARD HOUSE T: 01684 592266
UPTON UPON SEVERN E: info@stratascan.co.uk
WR8 0SA www.stratascan.co.uk

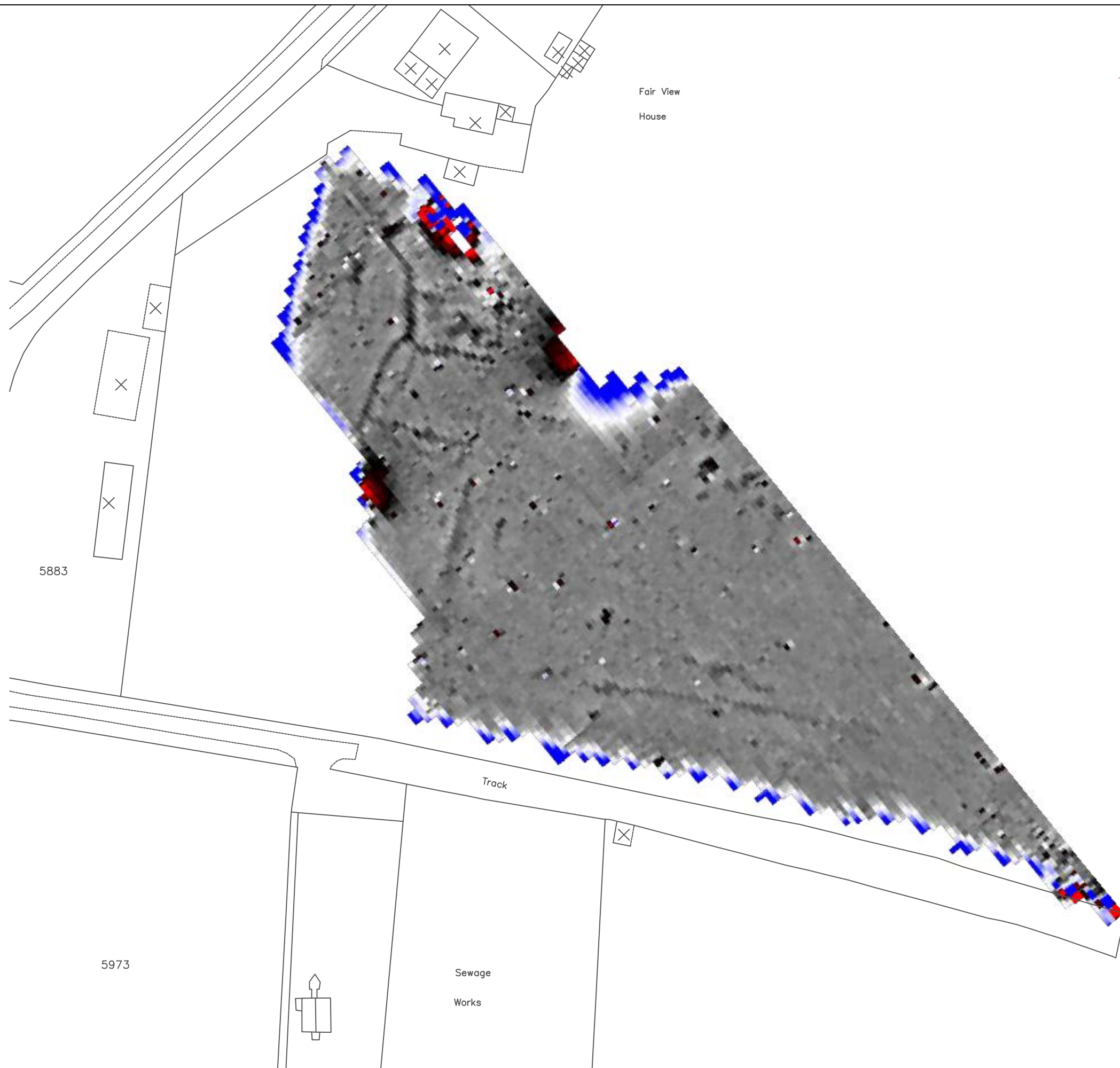


SUMO GROUP MEMBER



Scale **1:750**

Plot A3	Checked by DGE	Issue No. 01
Survey date APR 14	Drawn by TR	Figure No. 02



Amendments

Issue No.	Date	Description
-	-	-
-	-	-

© Stratascan Ltd - 2014

Plotting parameters

Maximum +100nT (red)
Minimum -100nT (blue)

Client
CONTEXT ONE ARCHAEOLOGICAL SERVICES

Project Title Job No. J6660
CURRY RIVEL, SOMERSET

Subject
COLOUR PLOT OF GRADIOMETER DATA SHOWING EXTREME VALUES

STRATASCAN™
GEOPHYSICS FOR ARCHAEOLOGY AND ENGINEERING

VINEYARD HOUSE T: 01684 592266
UPTON UPON SEVERN E: info@stratascan.co.uk
WR8 0SA www.stratascan.co.uk

EUROPEAN GPR ASSOCIATION

SUMO SUMO GROUP MEMBER

ims ISO 9001 certified

ims ISO 14001 certified

Scale **1:750**

Plot A3	Checked by DGE	Issue No. 01
Survey date APR 14	Drawn by TR	Figure No. 03

5883

5973

Fair View House

Track

Sewage Works



Amendments

Issue No.	Date	Description
-	-	-
-	-	-

© Stratascan Ltd - 2014



Plotting parameters

Maximum +2nT (black)
Minimum -2nT (white)

Client
CONTEXT ONE ARCHAEOLOGICAL SERVICES

Project Title Job No. J6660
CURRY RIVEL, SOMERSET

Subject
PLOT OF MINIMALLY PROCESSED GRADIOMETER DATA

STRATASCAN™
GEOPHYSICS FOR ARCHAEOLOGY AND ENGINEERING

VINEYARD HOUSE T: 01684 592266
UPTON UPON SEVERN E: info@stratascan.co.uk
WR8 0SA www.stratascan.co.uk

EUROPEAN GPR ASSOCIATION

SUMO SUMO GROUP MEMBER

ims ISO 9001 certified **UKAS** ISO 14001 certified

Scale **1:750**

Plot A3	Checked by DGE	Issue No. 01
Survey date APR 14	Drawn by TR	Figure No. 04







Amendments		
Issue No.	Date	Description
-	-	-
-	-	-




© Stratascan Ltd - 2014

KEY









PROBABLE ARCHAEOLOGY

-  Positive anomaly / weak positive anomaly - probable cut feature of archaeological origin
-  Negative anomaly / weak negative anomaly - probable bank or earthwork of archaeological origin
-  Moderate strength discrete anomaly - probable thermoremanent feature
-  Widely spaced curving parallel linear anomalies - probably related to ridge-and-furrow

POSSIBLE ARCHAEOLOGY

-  Positive anomaly / weak positive anomaly - possible cut feature of archaeological origin
-  Negative anomaly / weak negative anomaly - possible bank or earthwork of archaeological origin
-  Moderate strength discrete anomaly - possible thermoremanent feature


OTHER ANOMALIES

-  Closely spaced parallel linear anomalies - probably related to agricultural activity such as ploughing
-  Linear anomaly - probably related to pipe, cable or other modern service
-  Linear anomaly - possibly related to land drain
-  Magnetic disturbance associated with nearby metal object such as service or field boundary
-  Strong magnetic debris - possible disturbed or made ground
-  Scattered magnetic debris
-  Area of amorphous magnetic variation - probable natural (e.g. geological or pedological) origin
-  Magnetic spike - probable ferrous object

Client
CONTEXT ONE ARCHAEOLOGICAL SERVICES

Project Title Job No. J6660
CURRY RIVEL, SOMERSET

Subject
ABSTRACTION AND INTERPRETATION OF GRADIOMETER ANOMALIES



GEOPHYSICS FOR ARCHAEOLOGY AND ENGINEERING

VINEYARD HOUSE T: 01684 592266
UPTON UPON SEVERN E: info@stratascan.co.uk
WR8 0SA www.stratascan.co.uk



SUMO GROUP MEMBER



Scale **1:750** 

Plot A3	Checked by DGE	Issue No. 01
Survey date APR 14	Drawn by TR	Figure No. 05