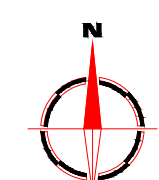
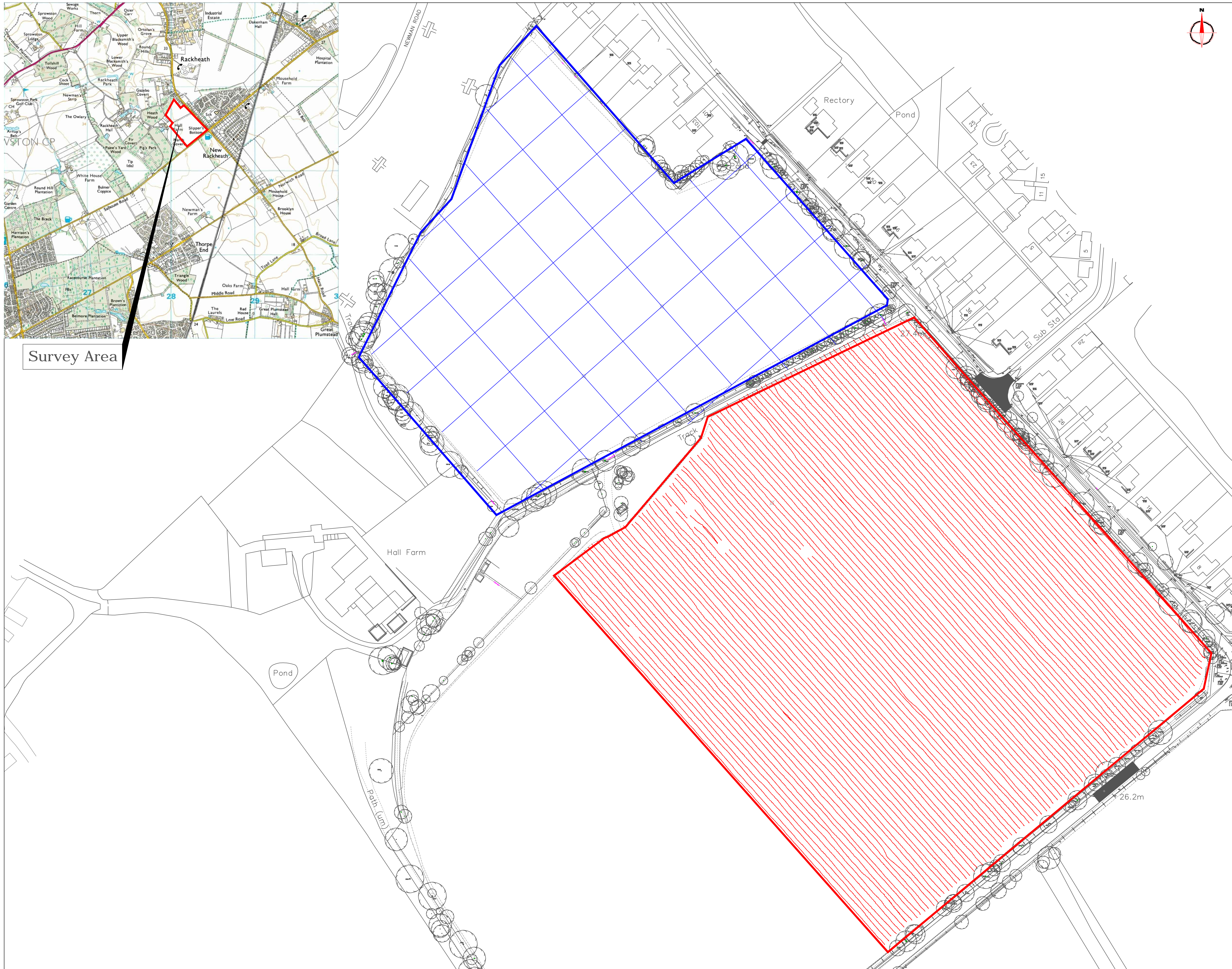
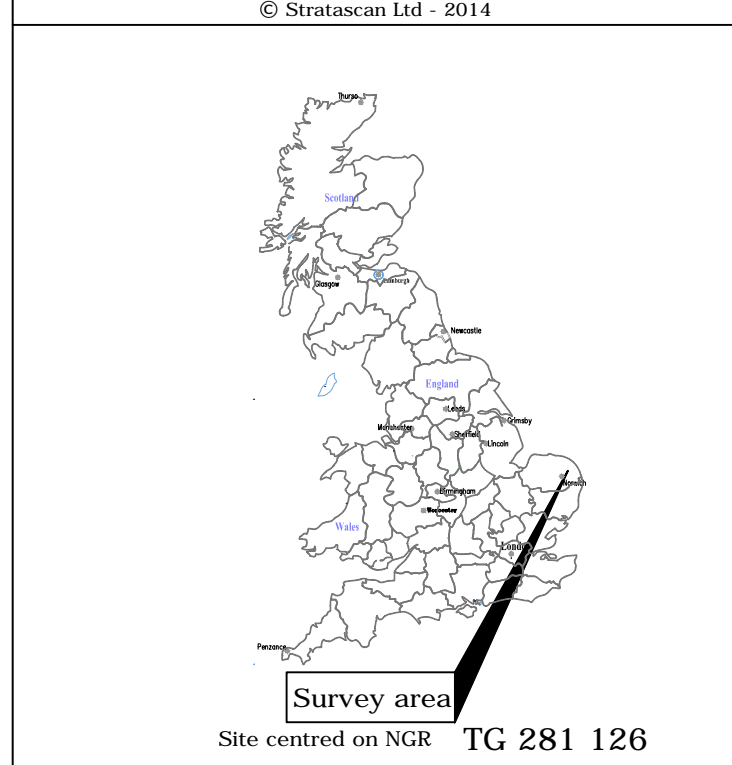


Survey Area



| Amendments | | |
|------------|------|-------------|
| Issue No. | Date | Description |
| - | - | - |
| - | - | - |



Reproduced from Ordnance Survey's 1:25,000 map of 1998 with the permission of the controller of Her Majesty's Stationery Office. Crown Copyright reserved. Licence No: AL 50125A
 Licensee:
 Stratascan Ltd
 Vineyard House
 Upper Hook Road
 Upton Upon Severn
 WR8 0SA
 OS 100km square = TG

KEY

- Data collected using cart
- Area of manual data collection

Job No. **7279** Survey Date **AUG 14**

Client
NORFOLK HOMES LTD.

Project Title
GEOPHYSICAL SURVEY - LAND AT GREEN LANE WEST, RACKHEATH, NORFOLK


Subject
SITE LOCATION AND SURVEY AREA & REFERENCING

STRATASCAN™
 GEOPHYSICS FOR ARCHAEOLOGY AND ENGINEERING
 VINEYARD HOUSE T: 01684 592266
 UPTON UPON SEVERN E: info@stratascan.co.uk
 WR8 0SA www.stratascan.co.uk



Scale 0m 10 20 30 40 50 60m
1:1000

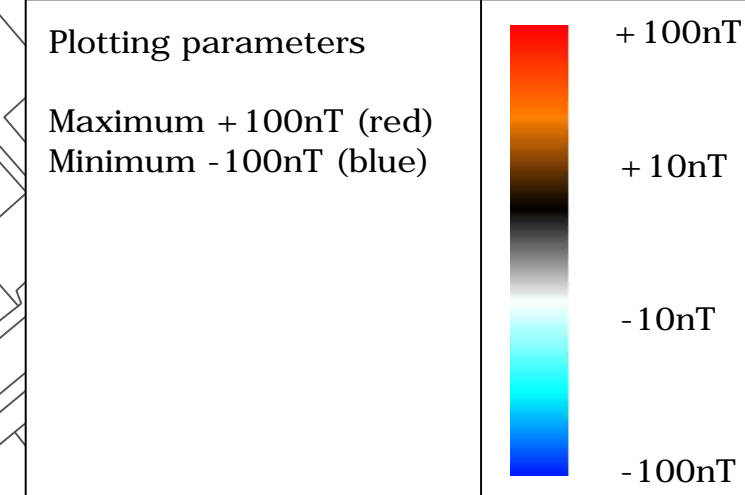
| | | |
|-----------------------|--------------------------|-------------------------|
| Plot A1 | Checked by DGE | Issue No. 01 |
| Date SEP 14 | Drawn by RD | Figure No. 01 |



Amendments

| Issue No. | Date | Description |
|-----------|------|-------------|
| - | - | - |
| - | - | - |

© Stratascan Ltd - 2014



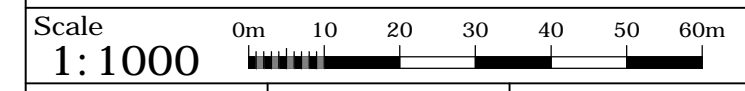
| | | | |
|---------|------|-------------|--------|
| Job No. | 7279 | Survey Date | AUG 14 |
|---------|------|-------------|--------|

Client
NORFOLK HOMES LTD.


Project Title
GEOPHYSICAL SURVEY - LAND AT GREEN LANE WEST, RACKHEATH, NORFOLK

Subject
COLOUR PLOT OF GRADIOMETER DATA SHOWING EXTREME VALUES

STRATASCAN™
GEOPHYSICS FOR ARCHAEOLOGY AND ENGINEERING
VINEYARD HOUSE UPTON UPON SEVERN WR8 0SA T: 01684 592266 E: info@stratascan.co.uk www.stratascan.co.uk



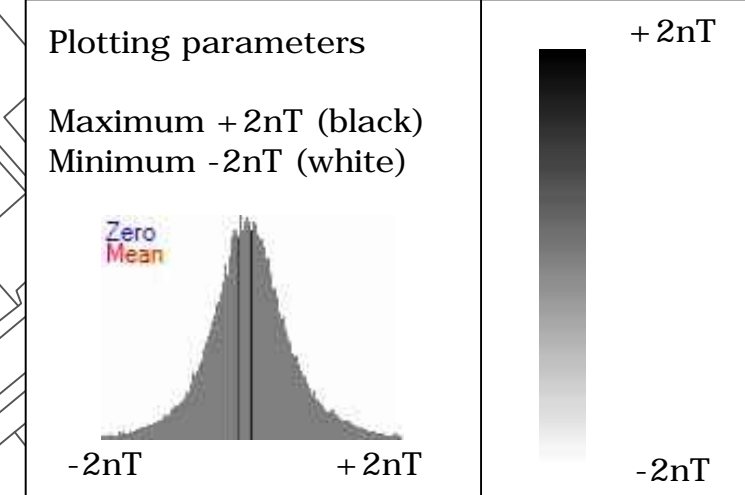
| | | | | | |
|------|--------|------------|-----|------------|----|
| Plot | A1 | Checked by | DGE | Issue No. | 01 |
| Date | SEP 14 | Drawn by | RD | Figure No. | 02 |



Amendments

| Issue No. | Date | Description |
|-----------|------|-------------|
| - | - | - |
| - | - | - |

© Stratascan Ltd - 2014



| | | | |
|---------|------|-------------|--------|
| Job No. | 7279 | Survey Date | AUG 14 |
|---------|------|-------------|--------|

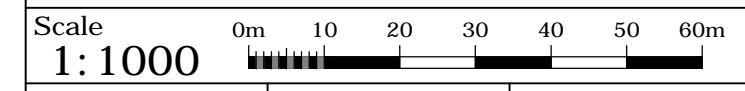
Client

NORFOLK HOMES LTD.

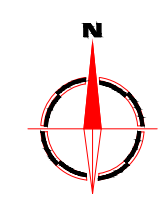
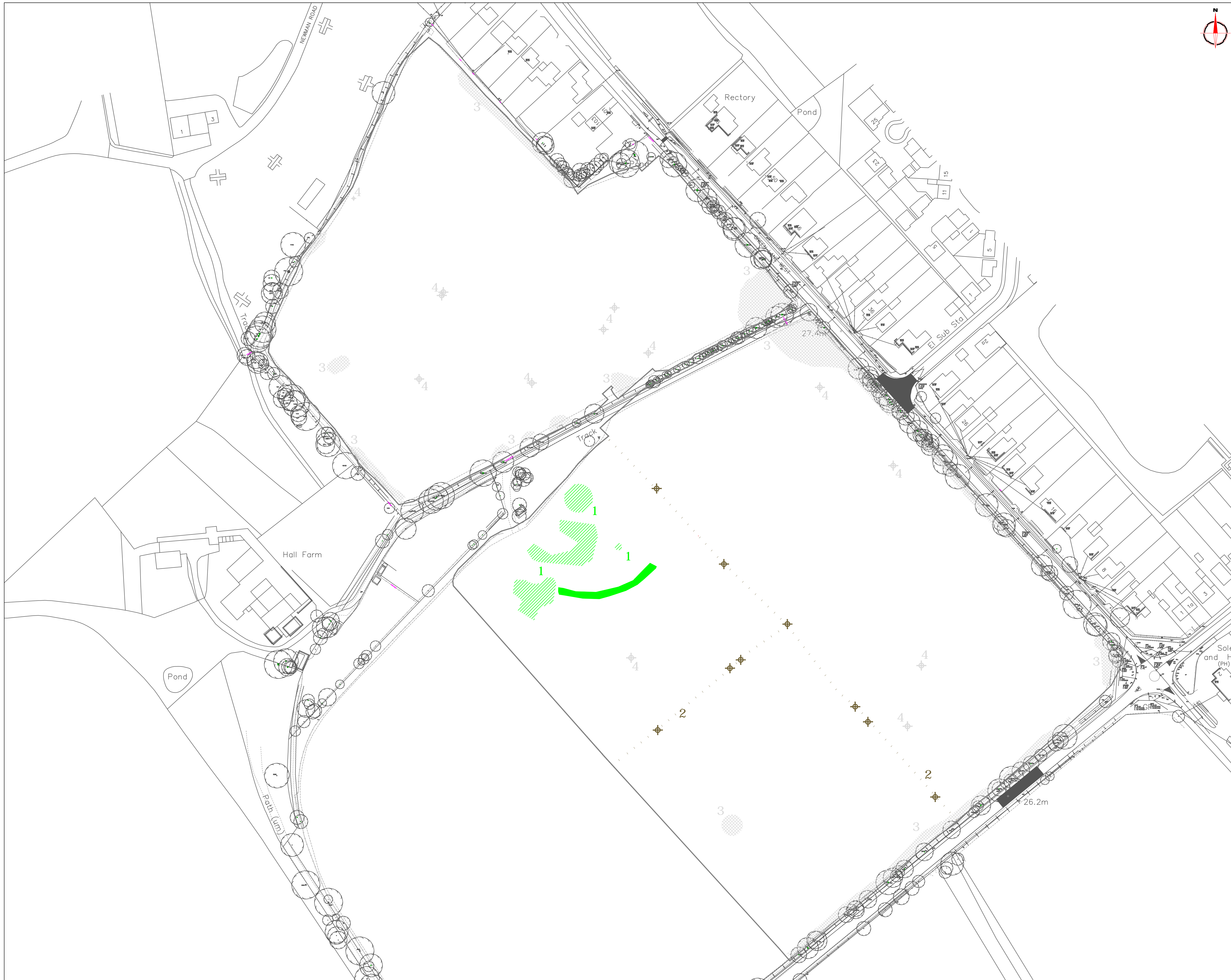
Project Title
**GEOPHYSICAL SURVEY - LAND
AT GREEN LANE WEST,
RACKHEATH, NORFOLK**

Subject
**PLOT OF MINIMALLY
PROCESSED GRADIOMETER
DATA**

STRATASCAN™
GEOPHYSICS FOR ARCHAEOLOGY
AND ENGINEERING
VINEYARD HOUSE T: 01684 592266
UPTON UPON SEVERN E: info@stratascan.co.uk
WR8 0SA www.stratascan.co.uk



| | | | | | |
|------|--------|------------|-----|------------|----|
| Plot | A1 | Checked by | DGE | Issue No. | 01 |
| Date | SEP 14 | Drawn by | RD | Figure No. | 03 |



Amendments

| Issue No. | Date | Description |
|-----------|------|-------------|
| - | - | - |
| - | - | - |

© Stratascan Ltd - 2014

KEY

- PROBABLE ARCHAEOLOGY**
- Positive anomaly / weak positive anomaly - probable cut feature of archaeological origin
 - Negative anomaly / weak negative anomaly - probable bank or earthwork of archaeological origin
 - Positive anomalies relating to linear feature visible on aerial photographs - likely to be former field boundary
 - Areas of disturbed ground related to "quarry hole" or "gravel hole" visible on mapping between 1882 and 1971
- POSSIBLE ARCHAEOLOGY**
- Positive anomaly / weak positive anomaly - possible cut feature of archaeological origin
 - Negative anomaly / weak negative anomaly - possible bank or earthwork of archaeological origin
 - Moderate strength discrete anomaly - possible thermoremanent feature
- OTHER ANOMALIES**
- Closely spaced parallel linear anomalies - probably related to agricultural activity such as ploughing
 - Linear anomaly - probably related to pipe, cable or other modern service
 - Linear anomaly - possibly related to land drain
 - Magnetic disturbance associated with nearby metal object such as service or field boundary
 - Strong magnetic debris - possible disturbed or made ground
 - Scattered magnetic debris
 - Area of amorphous magnetic variation - probable natural (e.g. geological or pedological) origin
 - Magnetic spike - probable ferrous object

| | | | |
|---------|------|-------------|--------|
| Job No. | 7279 | Survey Date | AUG 14 |
|---------|------|-------------|--------|

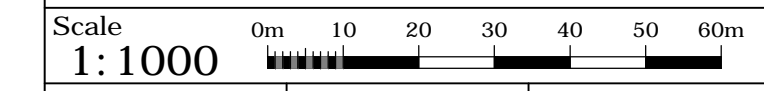
Client **NORFOLK HOMES LTD.**

Project Title
GEOPHYSICAL SURVEY - LAND AT GREEN LANE WEST, RACKHEATH, NORFOLK

Subject

INTERPRETATION

STRATASCAN™
 GEOPHYSICS FOR ARCHAEOLOGY AND ENGINEERING
 VINEYARD HOUSE UPTON UPON SEVERN WR8 0SA T: 01684 592266 E: info@stratascan.co.uk www.stratascan.co.uk



| | | | | | |
|------|--------|------------|-----|------------|----|
| Plot | A1 | Checked by | DGE | Issue No. | 01 |
| Date | SEP 14 | Drawn by | RD | Figure No. | 04 |