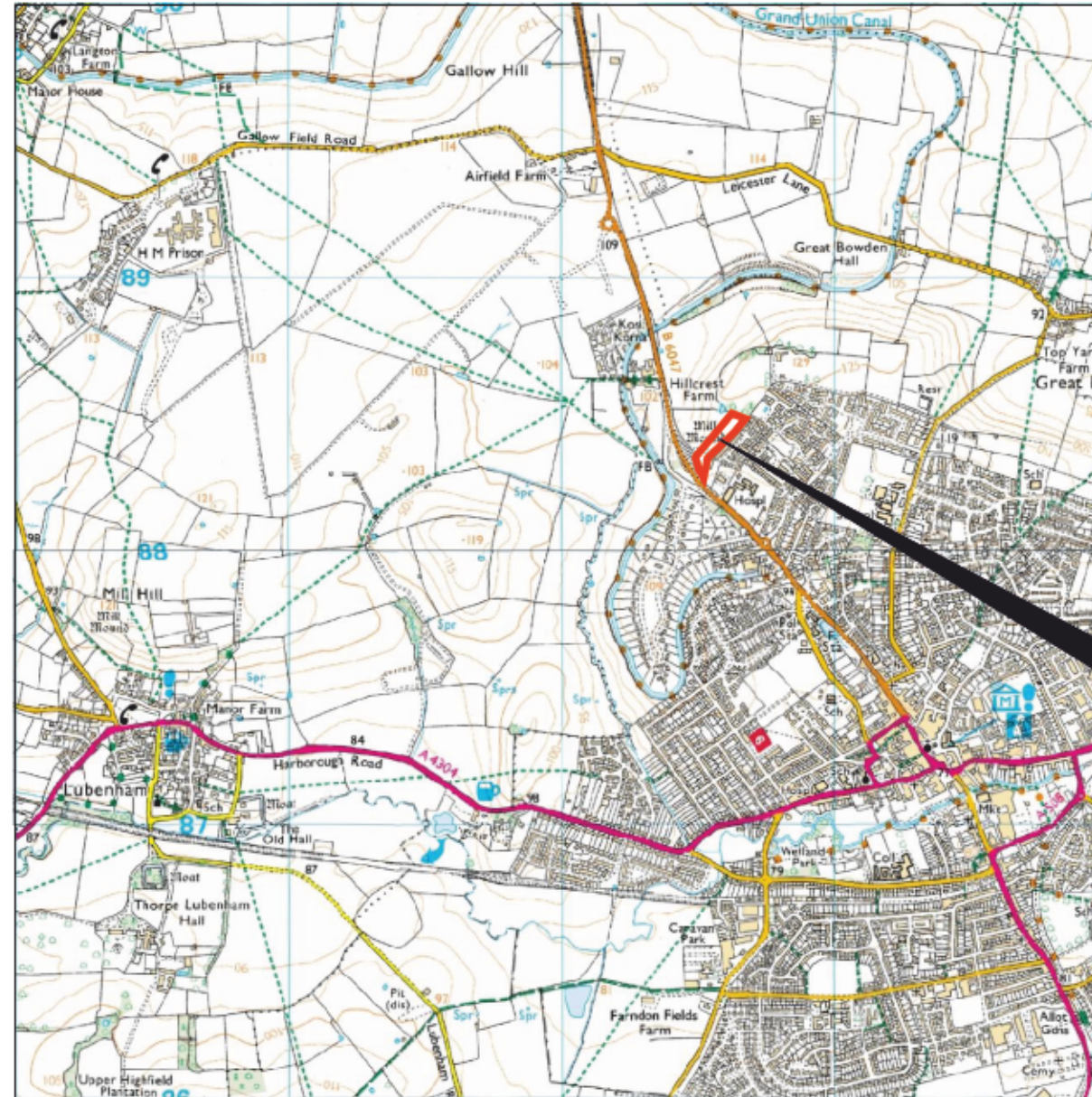


Reproduced from Ordnance Survey's 1:25 000 map of 1998 with the permission of the controller of Her Majesty's Stationery Office.
 Crown Copyright reserved.
 Licence No: AL 50125A
 Licensee:
 Stratascan Ltd.
 Vineyard House
 Upper Hook Road
 Upton Upon Severn
 WR8 0SA
 OS 100km square = SP



90
89
88
87
86



70 71 72 73 74

Amendments

Issue No.	Date	Description
-	-	-
-	-	-

© Stratascan Ltd - 2015



Site centred on NGR SP 725 883

Client
**UNIVERSITY OF LEICESTER
 ARCHAEOLOGICAL SERVICES**

Project Title Job No. 8060
**GEOPHYSICAL SURVEY - MARKET
 HARBOURGH, LEICESTERSHIRE**

Subject
LOCATION PLAN OF SURVEY AREA



VINEYARD HOUSE T: 01684 592266
 UPTON UPON SEVERN E: info@stratascan.co.uk
 WR8 0SA www.stratascan.co.uk



SUMO GROUP MEMBER



Scale 1:25000
 0m 500m 1000m

Plot A3	Checked by DGE	Issue No. 01
Survey date FEB 15	Drawn by JHS	Figure No. 01



Amendments

Issue No.	Date	Description
-	-	-
-	-	-

© Stratascan Ltd - 2015

OS GRID REFERENCES

A	484676.08, 213635.43
B	484526.08, 213575.43
	Unsurveyable - trees, vegetation

Client
**UNIVERSITY OF LEICESTER
ARCHAEOLOGICAL SERVICES**

Project Title
**GEOPHYSICAL SURVEY - MARKET
HARBOROUGH, LEICESTERSHIRE**

Job No. 8060

Subject
**LOCATION OF SURVEY GRIDS AND
REFERENCING**



**GEOPHYSICS FOR ARCHAEOLOGY
AND ENGINEERING**

VINEYARD HOUSE T: 01684 592266
UPTON UPON SEVERN E: info@stratascan.co.uk
WR8 0SA www.stratascan.co.uk

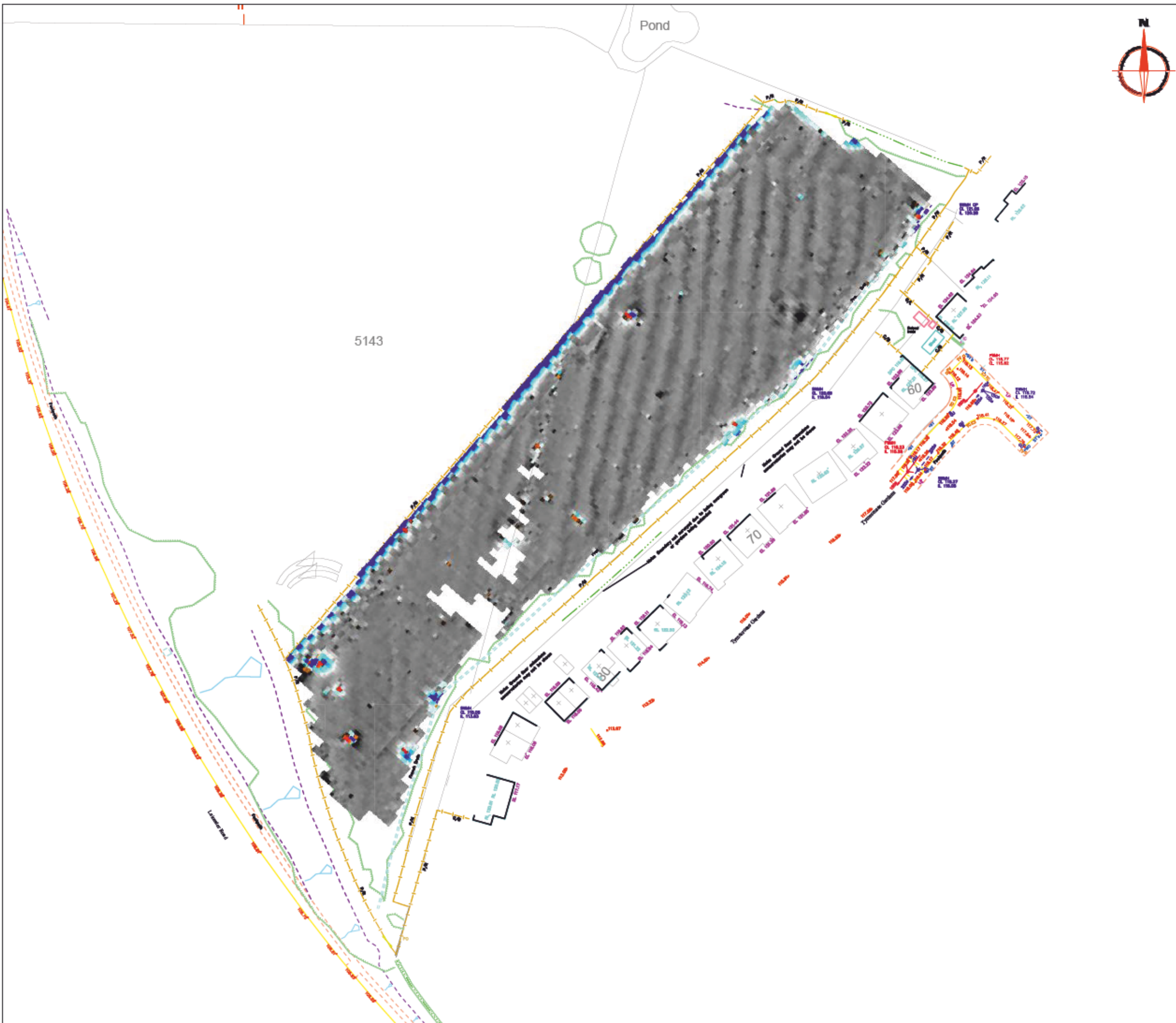


**SUMO
GROUP
MEMBER**



Scale
1:1000

Plot A3	Checked by DGE	Issue No. 01
Survey date FEB 15	Drawn by JHS	Figure No. 02



Amendments

Issue No.	Date	Description
-	-	-
-	-	-

© Stratascan Ltd - 2015

Plotting parameters

Maximum +100nT (red)
Minimum -100nT (blue)

+100nT
+25nT
+3nT
-3nT
-25nT
-100nT

Client
**UNIVERSITY OF LEICESTER
ARCHAEOLOGICAL SERVICES**

Project Title Job No. 8060
**GEOPHYSICAL SURVEY - MARKET
HARBOROUGH, LEICESTERSHIRE**

Subject
**COLOUR PLOT OF GRADIOMETER
DATA SHOWING EXTREME VALUES**

STRATASCAN™
GEOPHYSICS FOR ARCHAEOLOGY
AND ENGINEERING

VINEYARD HOUSE T: 01684 592266
UPTON UPON SEVERN E: info@stratascan.co.uk
WR8 0SA www.stratascan.co.uk

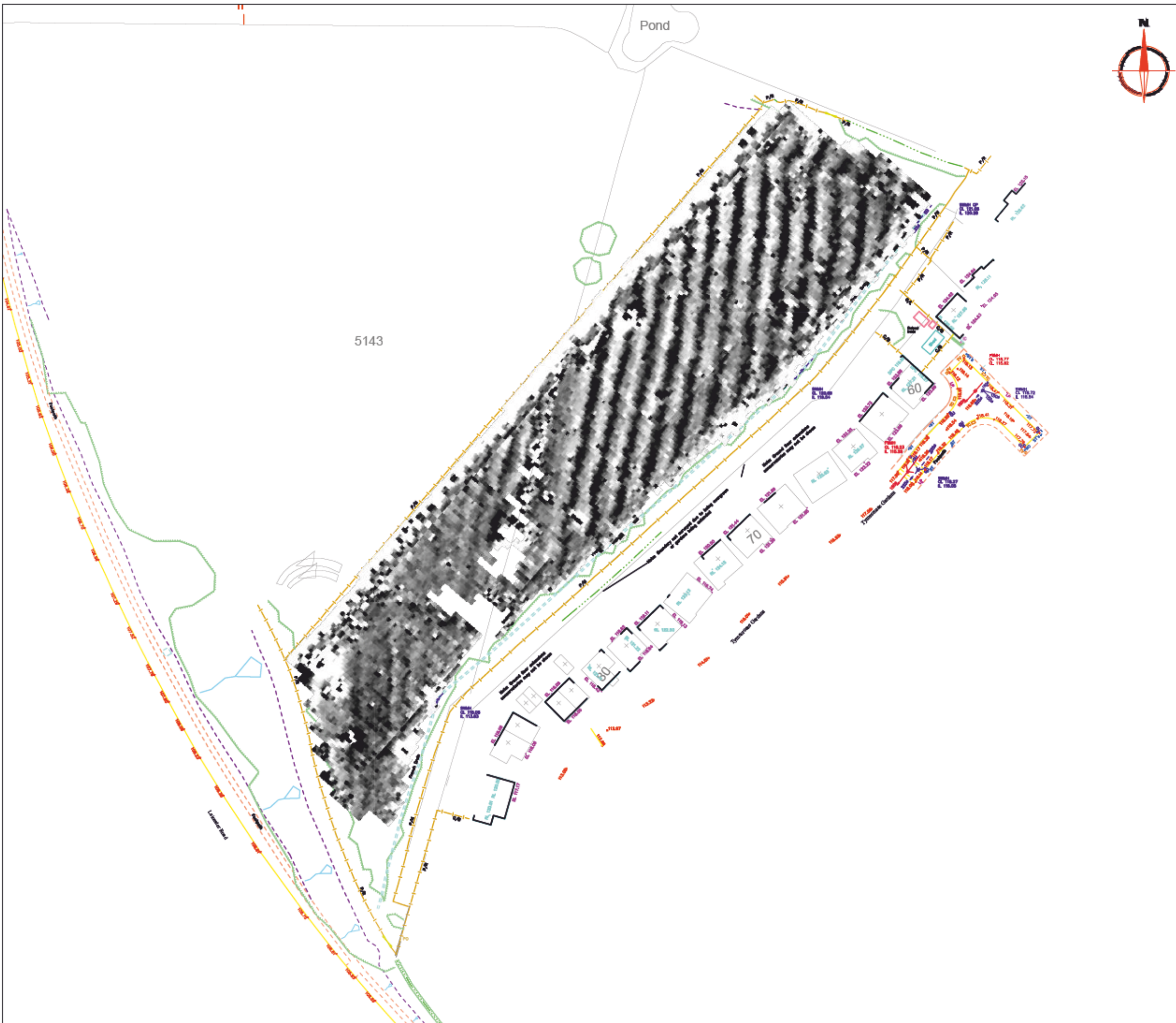
GPR ASSOCIATION

SUMO GROUP MEMBER

ims ISO 9001 certified
ims ISO 14001 certified

Scale 1:1000

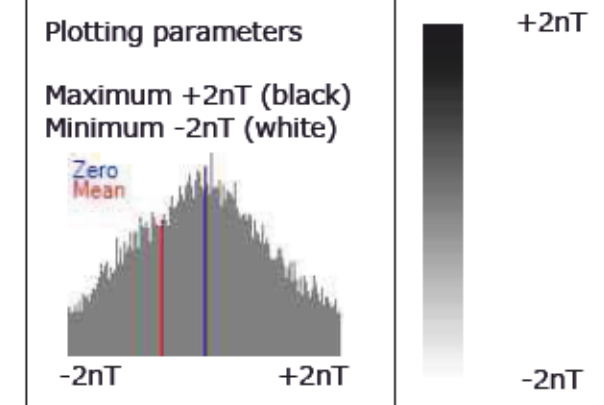
Plot A3	Checked by DGE	Issue No. 01
Survey date FEB 15	Drawn by JHS	Figure No. 03



Amendments

Issue No.	Date	Description
-	-	-
-	-	-

© Stratascan Ltd - 2015



Client
**UNIVERSITY OF LEICESTER
ARCHAEOLOGICAL SERVICES**

Project Title Job No. 8060
**GEOPHYSICAL SURVEY - MARKET
HARBOROUGH, LEICESTERSHIRE**

Subject
**PLOT OF MINIMALLY PROCESSED
GRADIOMETER DATA**

STRATASCAN™
GEOPHYSICS FOR ARCHAEOLOGY
AND ENGINEERING


VINEYARD HOUSE T: 01684 592266
UPTON UPON SEVERN E: info@stratascan.co.uk
WR8 0SA www.stratascan.co.uk

GPR ASSOCIATION

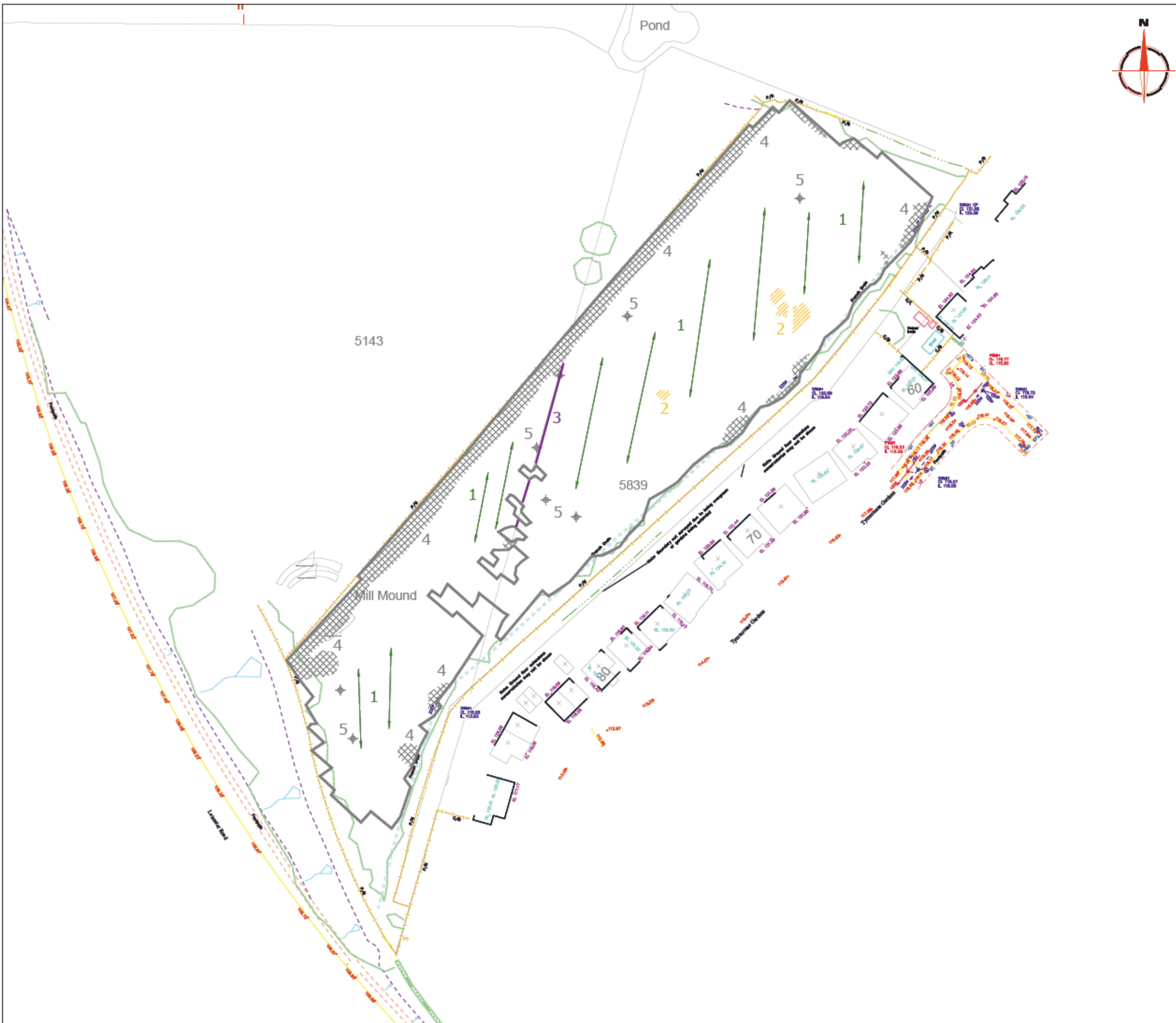
SUMO GROUP MEMBER

IMS ISO 9001 certified

IMS ISO 14001 certified



Plot A3	Checked by DGE	Issue No. 01
Survey date FEB 15	Drawn by JHS	Figure No. 04



Amendments		
Issue No.	Date	Description
-	-	-
-	-	-
© Stratascan Ltd - 2015		
KEY		
PROBABLE ARCHAEOLOGY		
	Positive anomaly / weak positive anomaly - probable cut feature of archaeological origin	
	Negative anomaly / weak negative anomaly - probable bank or earthwork of archaeological origin	
	Widely spaced curving parallel linear anomalies - probably related to ridge-and-furrow	
POSSIBLE ARCHAEOLOGY		
	Positive anomaly / weak positive anomaly - possible cut feature of archaeological origin	
	Negative anomaly / weak negative anomaly - possible bank or earthwork of archaeological origin	
OTHER ANOMALIES		
	Closely spaced parallel linear anomalies - probably related to agricultural activity such as ploughing	
	Linear anomaly - related to field boundary visible on mapping from 1968-1985	
	Linear anomaly - possibly related to land drain	
	Magnetic disturbance associated with nearby metal object such as service or field boundary	
	Strong magnetic debris - possible disturbed or made ground	
	Scattered magnetic debris	
	Area of amorphous magnetic variation - probable natural (e.g. geological or pedological) origin	
	Magnetic spike - probable ferrous object	
Client UNIVERSITY OF LEICESTER ARCHAEOLOGICAL SERVICES		
Project Title GEOPHYSICAL SURVEY - MARKET HARBOROUGH, LEICESTERSHIRE		Job No. 8060
Subject ABSTRACTION AND INTERPRETATION OF GRADIOMETER ANOMALIES		
STRATASCAN™ GEOPHYSICS FOR ARCHAEOLOGY AND ENGINEERING		
VINEYARD HOUSE UPTON UPON SEVERN WR8 0SA		T: 01684 592266 E: info@stratascan.co.uk www.stratascan.co.uk
Scale 1:1000		
Plot A3	Checked by DGE	Issue No. 01
Survey date FEB 15	Drawn by JHS	Figure No. 05