



Amendments

Issue No.	Date	Description
-	-	-
-	-	-

© Stratascan Ltd - 2015



Survey area
Site centred on NGR SO 997 318

OS REFERENCING INFORMATION

A	399490.56, 231777.96
B	399689.12, 231846.30
C	399811.43, 231951.85
D	399850.48, 231838.38
E	399900.20, 231997.43
F	400118.12, 232098.00
G	399950.56, 231888.38
H	400141.24, 231976.38
I	399926.74, 231801.18
J	399995.09, 231602.61
K	400024.38, 231517.51
L	400194.58, 231576.09

Job No.	J8051	Survey Date	FEB-MAR 15
---------	-------	-------------	------------

Client
COTSWOLD ARCHAEOLOGY

Project Title
LAND AT LOWER STANLEY FARM, ALDERTON, GLOUCESTERSHIRE

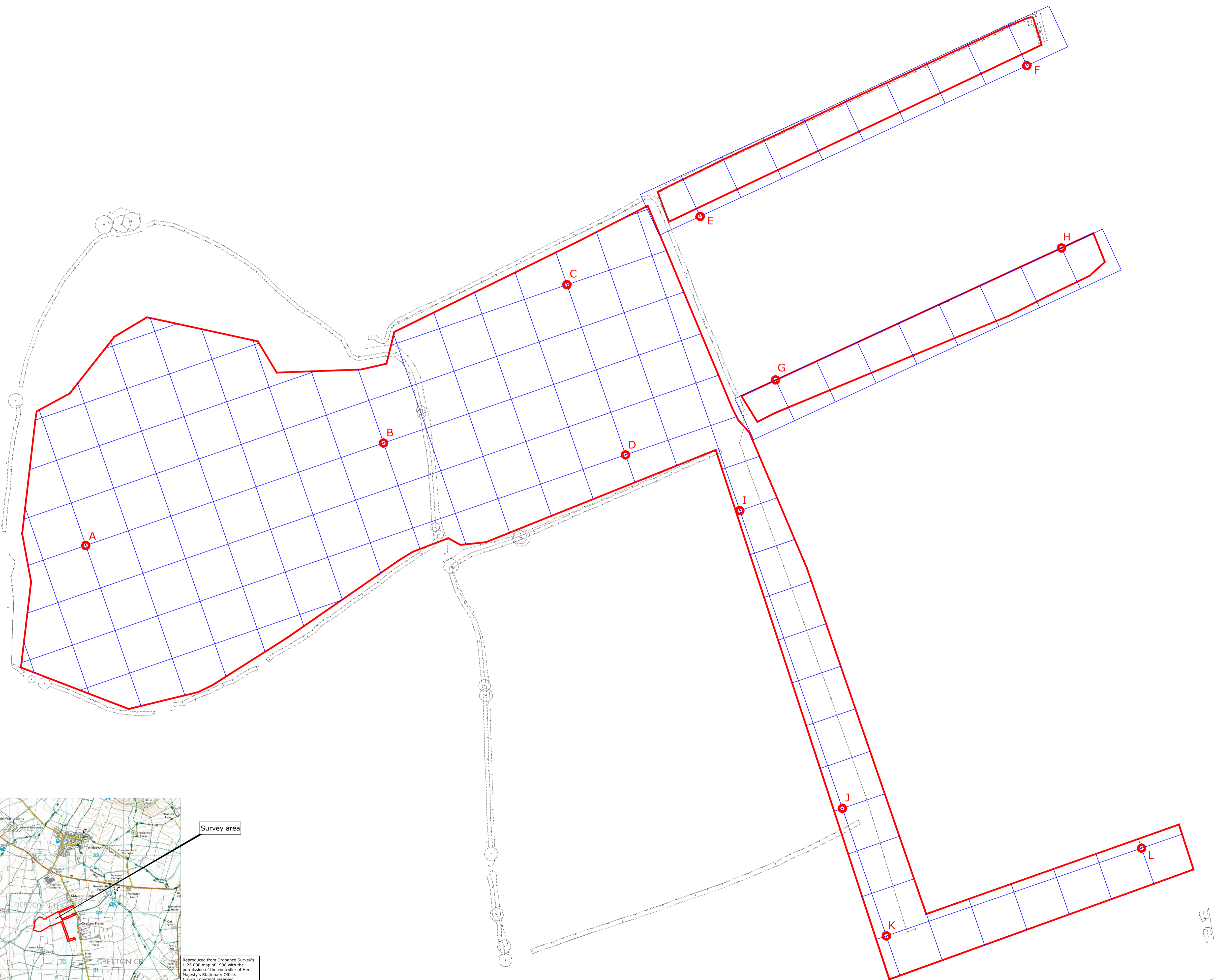
Subject
SITE LOCATION, SURVEY AREA & REFERENCING

STRATASCAN™
GEOPHYSICS FOR ARCHAEOLOGY AND ENGINEERING
VINEYARD HOUSE UPTON UPON SEVERN WR8 0SA T: 01684 592266 E: info@stratascan.co.uk www.stratascan.co.uk

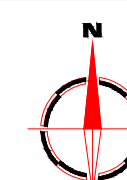
GPR ASSOCIATION
SUMO GROUP MEMBER
ISO 9001 certified
ISO 14001 certified

Scale
1:1250
0m 10 20 30 40 50 60 70 80m

Plot	A1	Checked by	PPB	Issue No.	01
Date	APR 15	Drawn by	TR	Figure No.	01



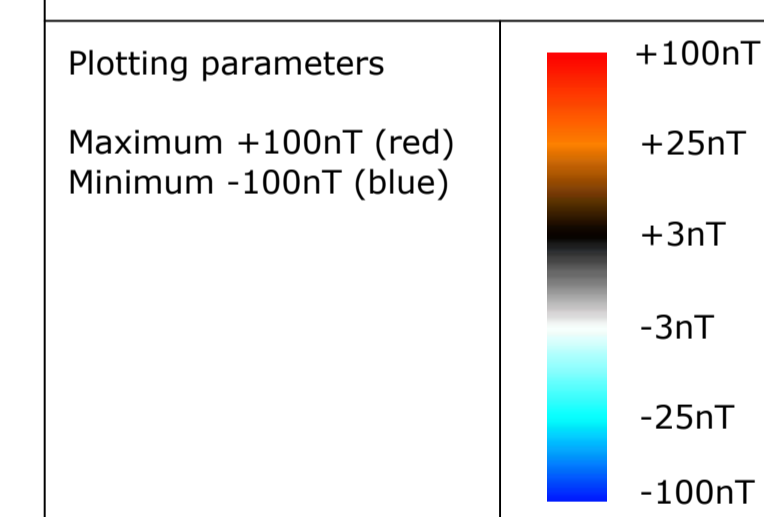
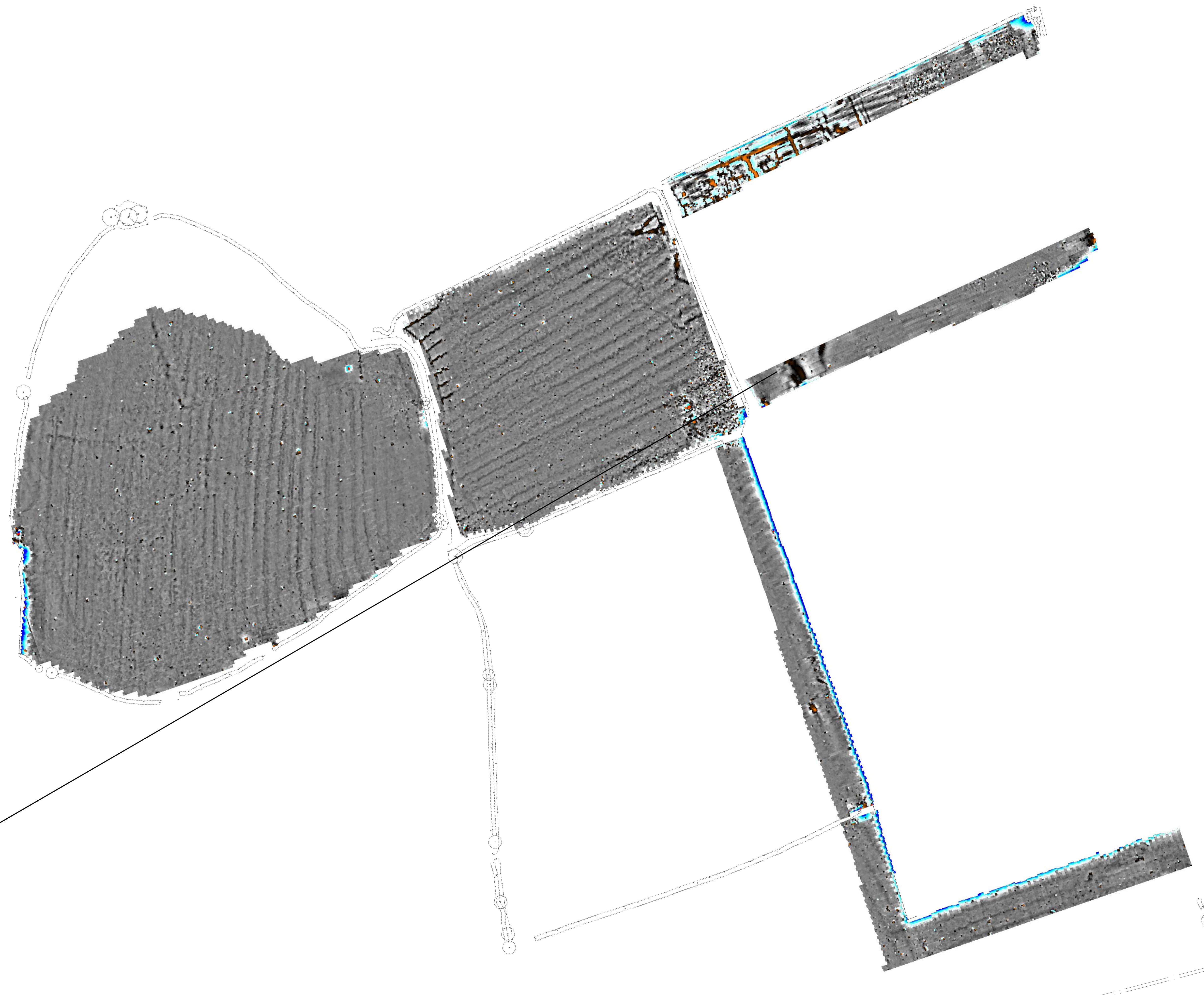
Reproduced from Ordnance Survey's 1:25 000 map of 1998 with the permission of the controller of Her Majesty's Stationary Office. Crown Copyright reserved. Licence No: AL 50125A
Licence:
Stratascan Ltd,
Vineyard House
Upton Hook Road
Upton Upon Severn
WR8 0SA
OS 100km square = SO



Amendments

Issue No.	Date	Description
-	-	-
-	-	-

© Stratascan Ltd - 2015



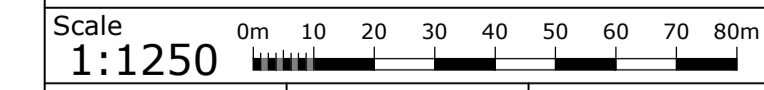
Job No.	J8051	Survey Date	FEB-MAR 15
---------	-------	-------------	------------

Client
COTSWOLD ARCHAEOLOGY

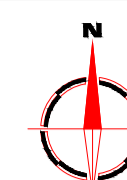
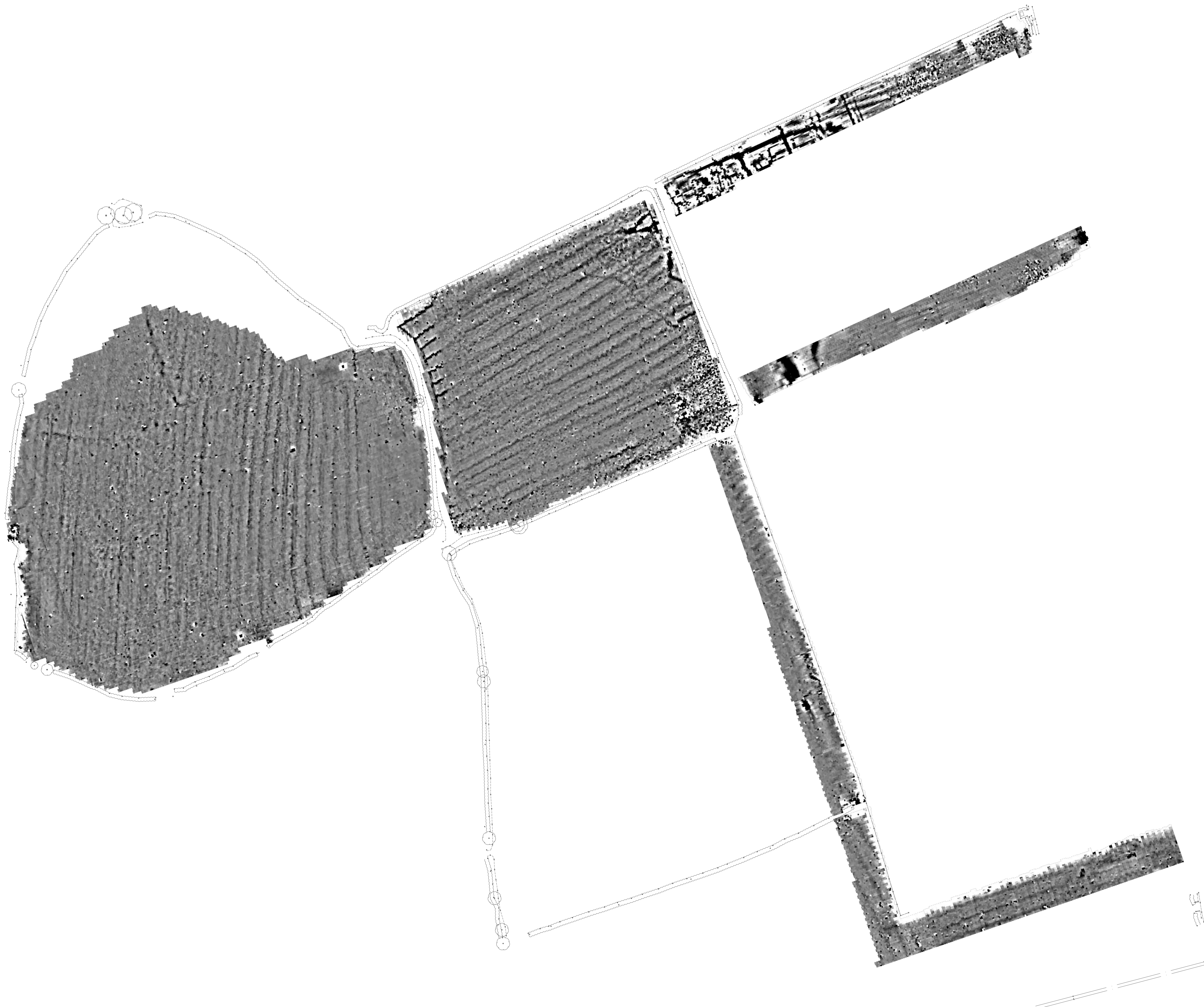
Project Title
LAND AT LOWER STANLEY FARM, ALDERTON, GLOUCESTERSHIRE

Subject
COLOUR PLOT OF GRADIOMETER DATA SHOWING EXTREME VALUES

STRATASCAN™
 GEOPHYSICS FOR ARCHAEOLOGY AND ENGINEERING
 VINEYARD HOUSE UPTON UPON SEVERN WR8 0SA
 T: 01684 592266 E: info@stratascan.co.uk www.stratascan.co.uk



Plot	A1	Checked by	PPB	Issue No.	01
Date	APR 15	Drawn by	TR	Figure No.	02



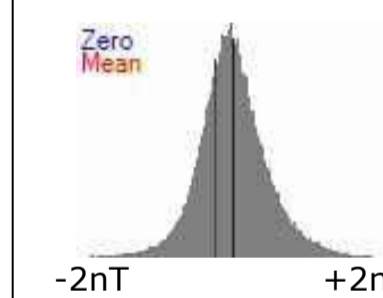
Amendments

Issue No.	Date	Description
-	-	-
-	-	-

© Stratascan Ltd - 2015

Plotting parameters

Maximum +2nT (black)
Minimum -2nT (white)



+2nT

-2nT

Job No.	J8051	Survey Date	FEB-MAR 15
---------	-------	-------------	------------

Client
COTSWOLD ARCHAEOLOGY

Project Title
LAND AT LOWER STANLEY FARM, ALDERTON, GLOUCESTERSHIRE

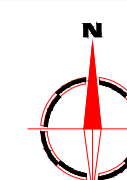
Subject
PLOT OF MINIMALLY PROCESSED GRADIOMETER DATA

STRATASCAN™
GEOPHYSICS FOR ARCHAEOLOGY AND ENGINEERING
VINEYARD HOUSE UPTON UPON SEVERN WR8 0SA
T: 01684 592266 E: info@stratascan.co.uk www.stratascan.co.uk



Scale
1:1250
0m 10 20 30 40 50 60 70 80m

Plot	A1	Checked by	PPB	Issue No.	01
Date	APR 15	Drawn by	TR	Figure No.	03



Amendments

Issue No.	Date	Description
-	-	-
-	-	-

© Stratascan Ltd - 2015

KEY

PROBABLE ARCHAEOLOGY

- Positive anomaly / weak positive anomaly - probable cut feature of archaeological origin
- Negative anomaly / weak negative anomaly - probable bank or earthwork of archaeological origin
- Scattered magnetic debris related to a former enclosure present on available mapping pre-1900
- Widely spaced curving parallel linear anomalies - probably related to ridge-and-furrow

POSSIBLE ARCHAEOLOGY

- Positive anomaly / weak positive anomaly - possible cut feature of archaeological origin
- Negative anomaly / weak negative anomaly - possible bank or earthwork of archaeological origin

OTHER ANOMALIES

- Closely spaced parallel linear anomalies - probably related to agricultural activity such as ploughing
- Linear anomaly - probably related to pipe, cable or other modern service
- Linear anomaly - possibly related to land drain
- Magnetic disturbance associated with nearby metal object such as service or field boundary
- Strong magnetic debris - possible disturbed or made ground
- Area of amorphous magnetic variation - probable natural (e.g. geological or pedological) origin
- Magnetic spike - probable ferrous object

Job No.	Survey Date
J8051	FEB-MAR 15

Client
COTSWOLD ARCHAEOLOGY

Project Title
LAND AT LOWER STANLEY FARM, ALDERTON, GLOUCESTERSHIRE

Subject
ABSTRACTION AND INTERPRETATION OF GRADIOMETER ANOMALIES

STRATASCAN™
GEOPHYSICS FOR ARCHAEOLOGY AND ENGINEERING
VINEYARD HOUSE T: 01684 592266
UPTON UPON SEVERN E: info@stratascan.co.uk
WR8 0SA www.stratascan.co.uk



Scale
1:1250
0m 10 20 30 40 50 60 70 80m

Plot	Checked by	Issue No.
A1	PPB	01
Date	Drawn by	Figure No.
APR 15	TR	04