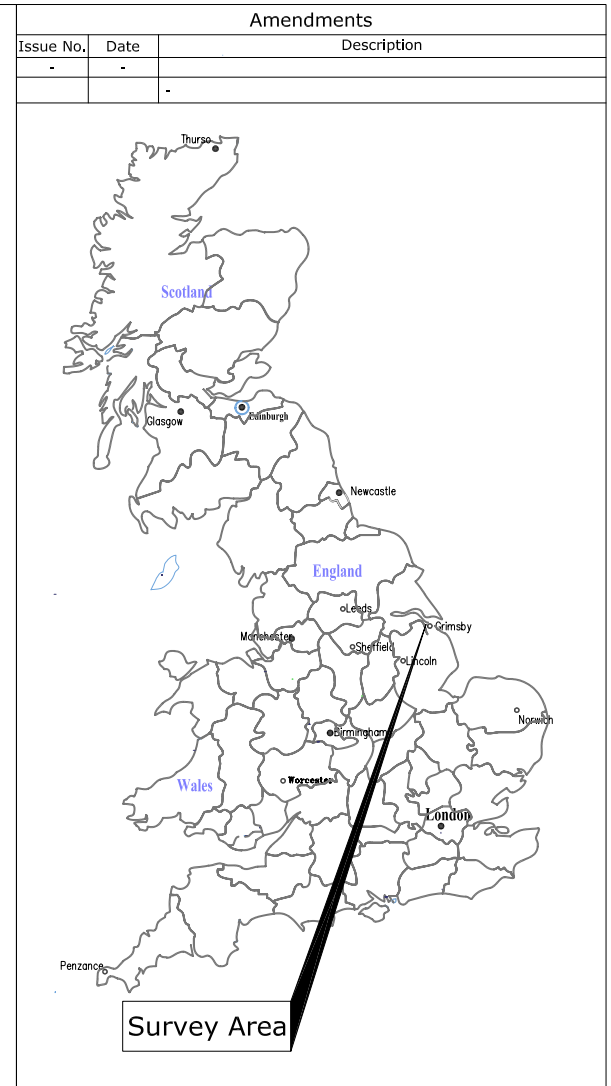


Reproduced from Ordnance Survey's 1:25 000 map of 1998 with the permission of the controller of Her Majesty's Stationary Office. Crown Copyright reserved. Licence No: AL 50125A
 Licencee:
 Stratascan Ltd,
 Vineyard House
 Upper Hook Road
 Upton Upon Severn
 WR8 0SA
 OS 100km square = TA



Survey Area



Site centred on NGR TA 158 193

Client
ABLE UK LTD

Project Title Job No. 1874
GEOPHYSICAL SURVEY - NORTH KILLINGHOLME

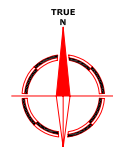
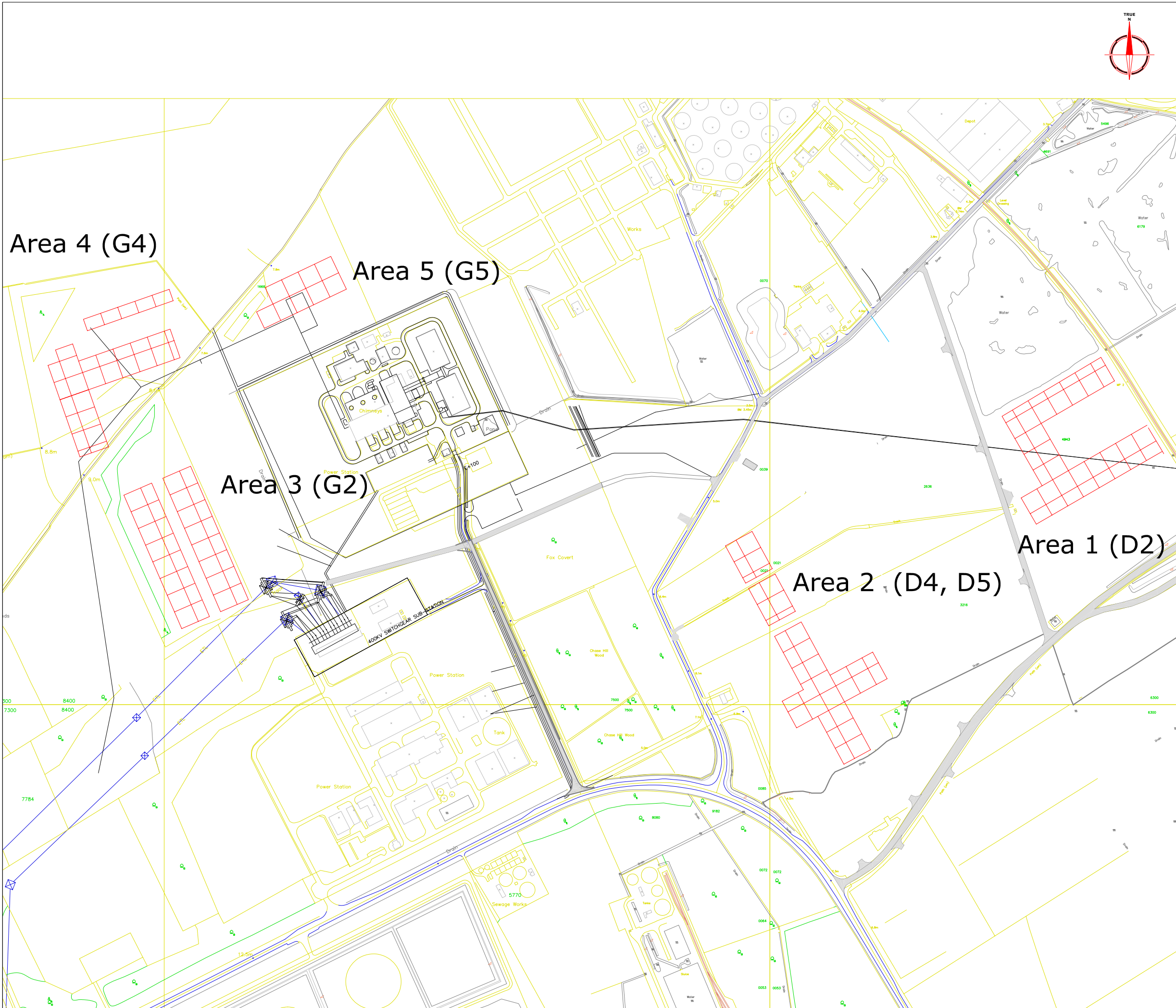
Subject
LOCATION PLAN OF SURVEY AREA

STRATASCAN™
 GEOPHYSICS FOR ARCHAEOLOGY
 AND ENGINEERING
 VINEYARD HOUSE
 UPPER HOOK ROAD
 UPTON UPON SEVERN
 UK
 WR8 0SA
 T: +44 (0)1684 592266
 F: +44 (0)1684 594142
 E: info@stratascan.co.uk
 www.stratascan.co.uk



Scale
1:25 000 0m 500 1000m

Plot A3	Checked by DJS	Issue No. 01
Survey date MAY 04	Drawn by KTD	Figure No. 01



Amendments		
Issue No.	Date	Description
-	-	-

Area 4 (G4)

Area 5 (G5)

Area 3 (G2)

Area 2 (D4, D5)

Area 1 (D2)

Client
ABLE UK LTD

Project Title
GEOPHYSICAL SURVEY - NORTH KILLINGHOLME

Job No. 1874

Subject
SITE PLAN SHOWING LOCATION OF SURVEY GRIDS FOR ALL AREAS

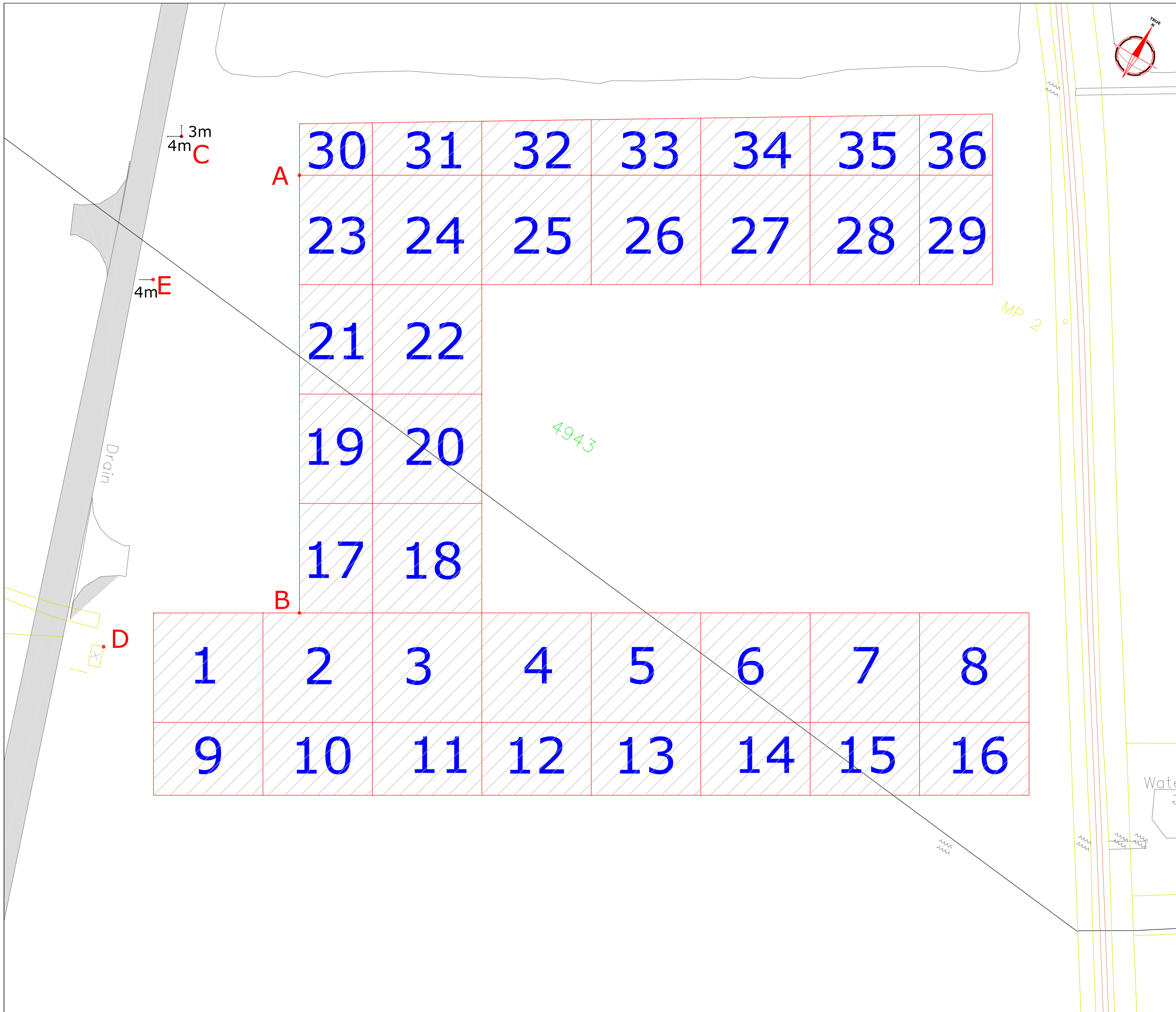
STRATASCAN™
 GEOPHYSICS FOR ARCHAEOLOGY
 AND ENGINEERING
 VINEYARD HOUSE
 UPPER HOOK ROAD
 UPTON UPON SEVERN
 UK
 WR8 0SA
 T: +44 (0)1684 592266
 F: +44 (0)1684 594142
 E: info@stratascan.co.uk
 www.stratascan.co.uk



Scale
1:6000

0m 60 120 180 240m

Plot A3	Checked by DJS	Issue No. 01
Survey date MAY 04	Drawn by KTD	Figure No. 02



Amendments		
Issue No.	Date	Description
-	-	-
-	-	-


REFERENCING INFORMATION					
A-B	120m	A-C	33.996m	A-D	145.09m
A-E	47.23m	B-C	137.18m	B-D	54.188m
B-E	102.59m	C-E	40m		
A-B	Grid node pegs and baseline				
CDE	Referencing points				
2	Survey grid number				
	Area surveyed within grid				

Client	ABLE UK LTD					
Project Title	GEOPHYSICAL SURVEY - NORTH KILLINGHOLME				Job No.	1874
Subject	SITE PLAN SHOWING LOCATION OF SURVEY GRIDS AND REFERENCING - AREA 1 (D2)					

STRATASCAN™
 GEOPHYSICS FOR ARCHAEOLOGY
 AND ENGINEERING
 VINEYARD HOUSE
 UPPER HOOK ROAD
 UPTON UPON SEVERN
 UK
 WR8 0SA
 T: +44 (0)1684 592266
 F: +44 (0)1684 594142
 E: info@stratascan.co.uk
 www.stratascan.co.uk

Scale **1:1000**
 0m 10 20 30 40m


Plot	A3	Checked by	DJS	Issue No.	01
Survey date	MAY 04	Drawn by	KTD	Figure No.	03



Amendments		
Issue No.	Date	Description
-	-	-
-	-	-

Plotting parameters		
Maximum +3nT (black) Minimum -3nT (white)		

Client	ABLE UK LTD	
Project Title	Job No.	1874
GEOPHYSICAL SURVEY - NORTH KILLINGHOLME		
Subject	PLOT OF RAW MAGNETOMETER DATA - AREA 1 (D2)	
GEOPHYSICS FOR ARCHAEOLOGY AND ENGINEERING VINEYARD HOUSE UPPER HOOK ROAD UPTON UPON SEVERN UK WR8 0SA T: +44 (0)1684 592266 F: +44 (0)1684 594142 E: info@stratascan.co.uk www.stratascan.co.uk		
Scale	1:1000	
Plot	Checked by	Issue No.
A3	DJS	01
Survey date	Drawn by	Figure No.
MAY 04	KTD	04



Amendments		
Issue No.	Date	Description
-	-	-
-	-	-

Plotting parameters	200nT
+40nT	160nT
(Positive values displace above the trace line. Hidden values have not been plotted)	120nT
	80nT
	40nT
	0nT

Client	ABLE UK LTD
--------	-------------

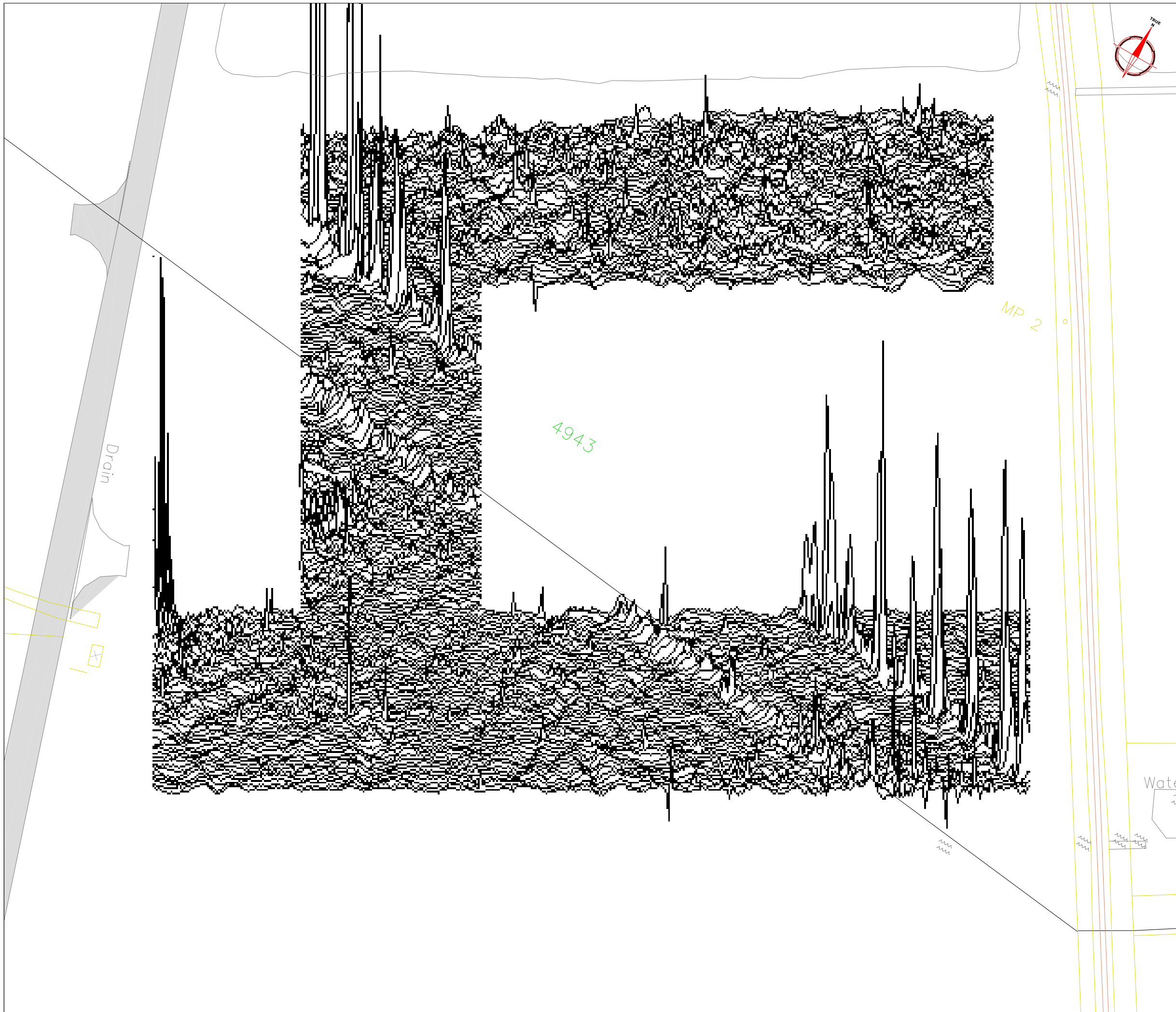
Project Title	Job No.	1874
GEOPHYSICAL SURVEY - NORTH KILLINGHOLME		

Subject	TRACE PLOT OF RAW MAGNETOMETER DATA SHOWING POSITIVE VALUES - AREA 1 (D2)
---------	---

STRATASCAN™
 GEOPHYSICS FOR ARCHAEOLOGY
 AND ENGINEERING
 VINEYARD HOUSE
 UPPER HOOK ROAD
 UPTON UPON SEVERN
 UK
 WR8 0SA
 T: +44 (0)1684 592266
 F: +44 (0)1684 594142
 E: info@stratascan.co.uk
 www.stratascan.co.uk

Scale	1:1000	0m 10 20 30 40m
-------	--------	-----------------

Plot	Checked by	Issue No.
A3	DJS	01
Survey date	Drawn by	Figure No.
MAY 04	KTD	05



Amendments		
Issue No.	Date	Description
-	-	-
-	-	-

Plotting parameters	-200nT
-40nT	-160nT
(Negative values displace above the trace line. Hidden values have not been plotted)	-120nT
	-80nT
	-40nT
	0nT

Client	ABLE UK LTD
--------	-------------


Project Title	Job No.	1874
GEOPHYSICAL SURVEY - NORTH KILLINGHOLME		

Subject	TRACE PLOT OF RAW MAGNETOMETER DATA SHOWING NEGATIVE VALUES - AREA 1(D2)
---------	--

STRATASCAN™
 GEOPHYSICS FOR ARCHAEOLOGY
 AND ENGINEERING
 VINEYARD HOUSE
 UPPER HOOK ROAD
 UPTON UPON SEVERN
 UK
 WR8 0SA
 T: +44 (0)1684 592266
 F: +44 (0)1684 594142
 E: info@stratascan.co.uk
 www.stratascan.co.uk

Scale	1:1000		
	0m	10	20 30 40m

Plot	Checked by	Issue No.
A3	DJS	01
Survey date	Drawn by	Figure No.
MAY 04	KTD	06



Amendments		
Issue No.	Date	Description
-	-	-
-	-	-

Plotting parameters	
Maximum +3nT (black) Minimum -3nT (white)	
-3SD	+3SD

Client	ABLE UK LTD
--------	-------------

Project Title	Job No.	1874
GEOPHYSICAL SURVEY - NORTH KILLINGHOLME		

Subject	PLOT OF PROCESSED MAGNETOMETER DATA - AREA 1 (D2)
---------	---

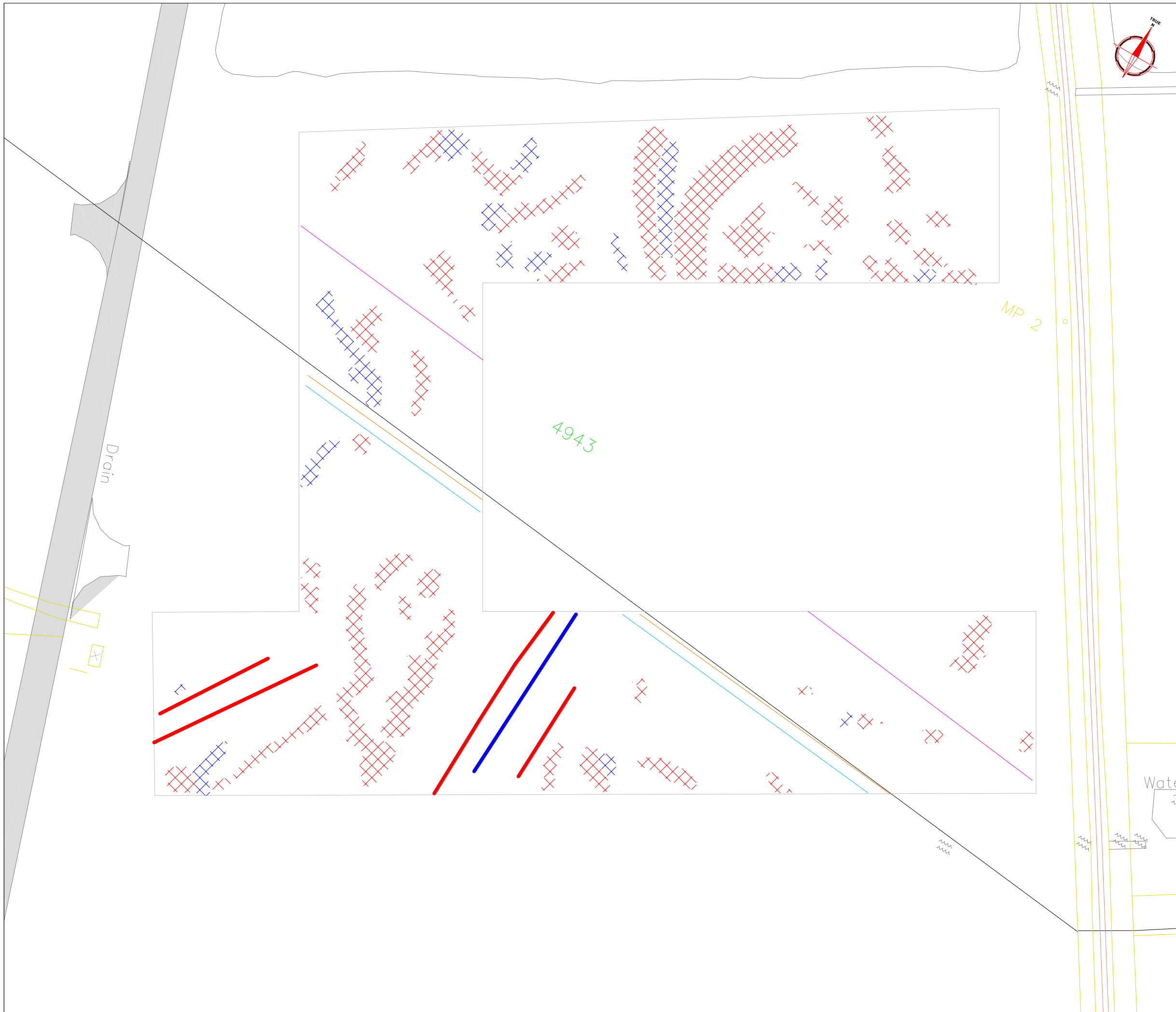
STRATASCAN™

GEOPHYSICS FOR ARCHAEOLOGY AND ENGINEERING

VINEYARD HOUSE
 UPPER HOOK ROAD
 UPTON UPON SEVERN
 UK
 WR8 0SA
 T: +44 (0)1684 592266
 F: +44 (0)1684 594142
 E: info@stratascan.co.uk
 www.stratascan.co.uk

Scale	1:1000	

Plot	Checked by	Issue No.
A3	DJS	01
Survey date	Drawn by	Figure No.
MAY 04	KTD	07



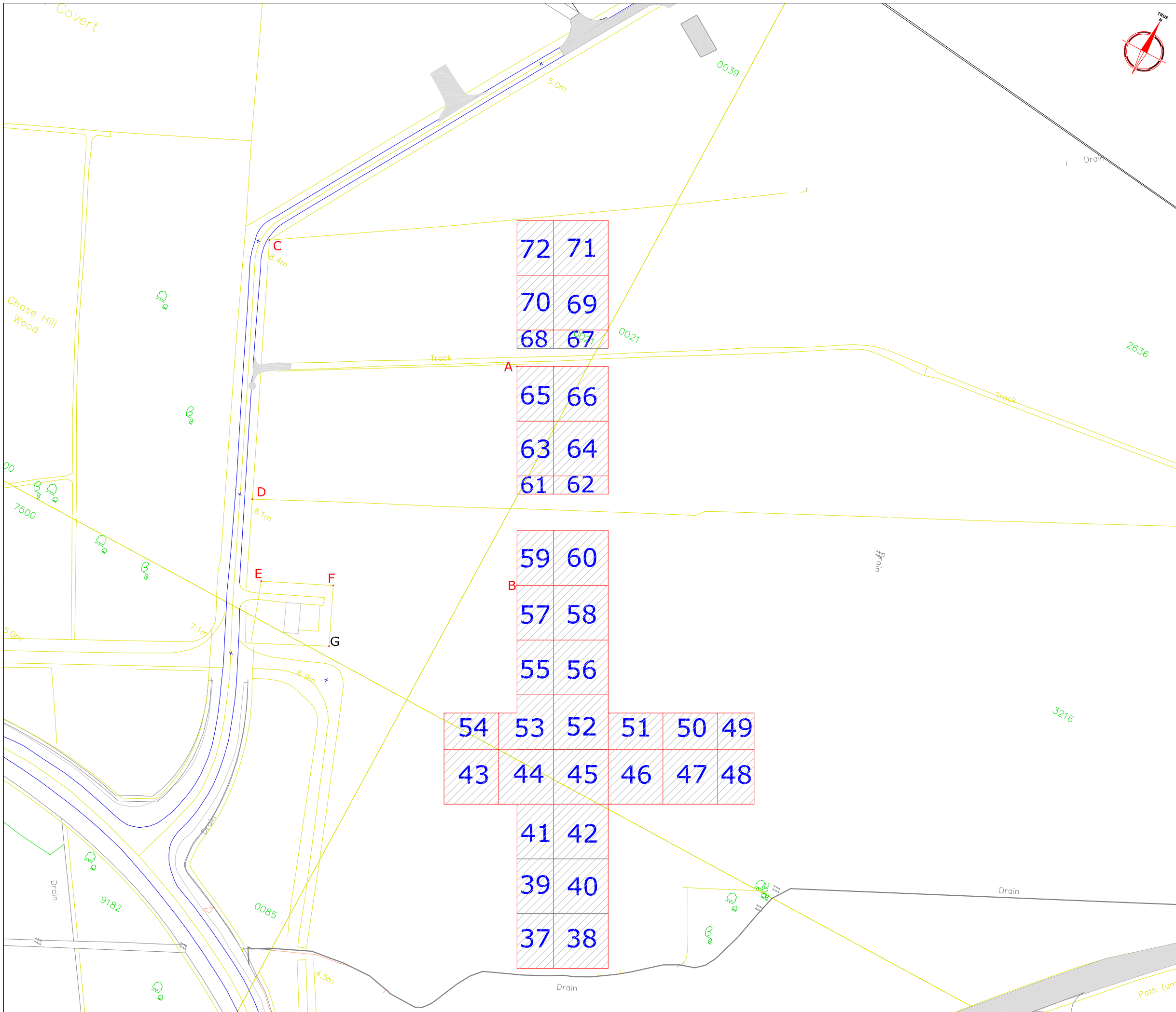
Amendments		
Issue No.	Date	Description
-	-	-
-	-	-



KEY	
	Positive linear anomaly - of uncertain origin
	Negative linear anomaly - of uncertain origin
	Positive area anomaly
	Negative area anomaly
	Positive linear anomaly - service/?ditch
	Negative linear anomaly - service/?boundary
	Linear area of magnetic disturbance - response to service/pipeline

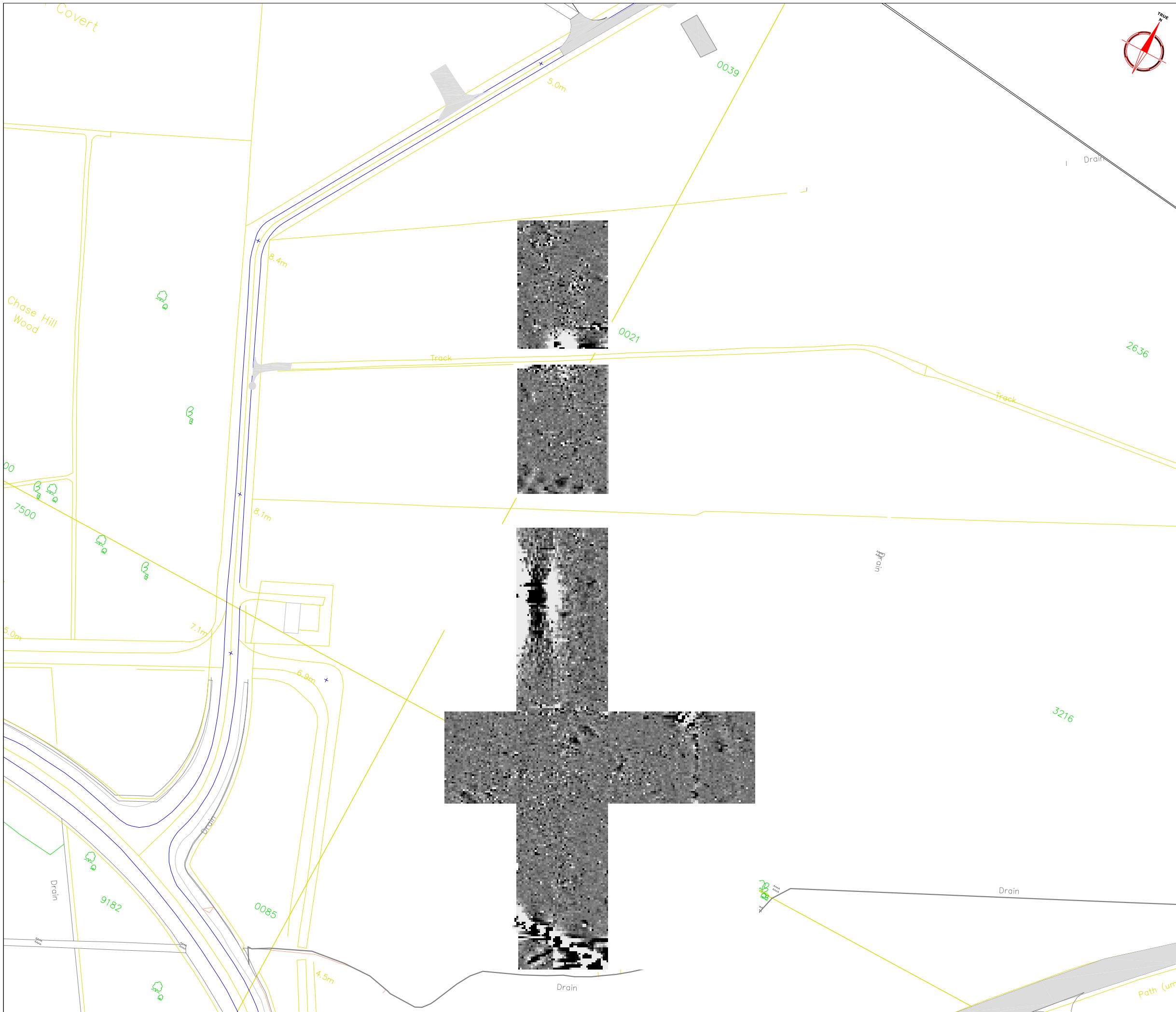
Client	ABLE UK LTD	
Project Title	GEOPHYSICAL SURVEY - NORTH KILLINGHOLME	
Job No.	1874	
Subject	ABSTRACTION AND INTERPRETATION OF MAGNETOMETER ANOMALIES - AREA 1 (D2)	

STRATASCAN™
 GEOPHYSICS FOR ARCHAEOLOGY
 AND ENGINEERING
 VINEYARD HOUSE
 UPPER HOOK ROAD
 UPTON UPON SEVERN
 UK
 WR8 0SA
 T: +44 (0)1684 592266
 F: +44 (0)1684 594142
 E: info@stratascan.co.uk
 www.stratascan.co.uk

Scale	1:1000	
Plot	Checked by	Issue No.
A3	DJS	01
Survey date	Drawn by	Figure No.
MAY 04	KTD	08

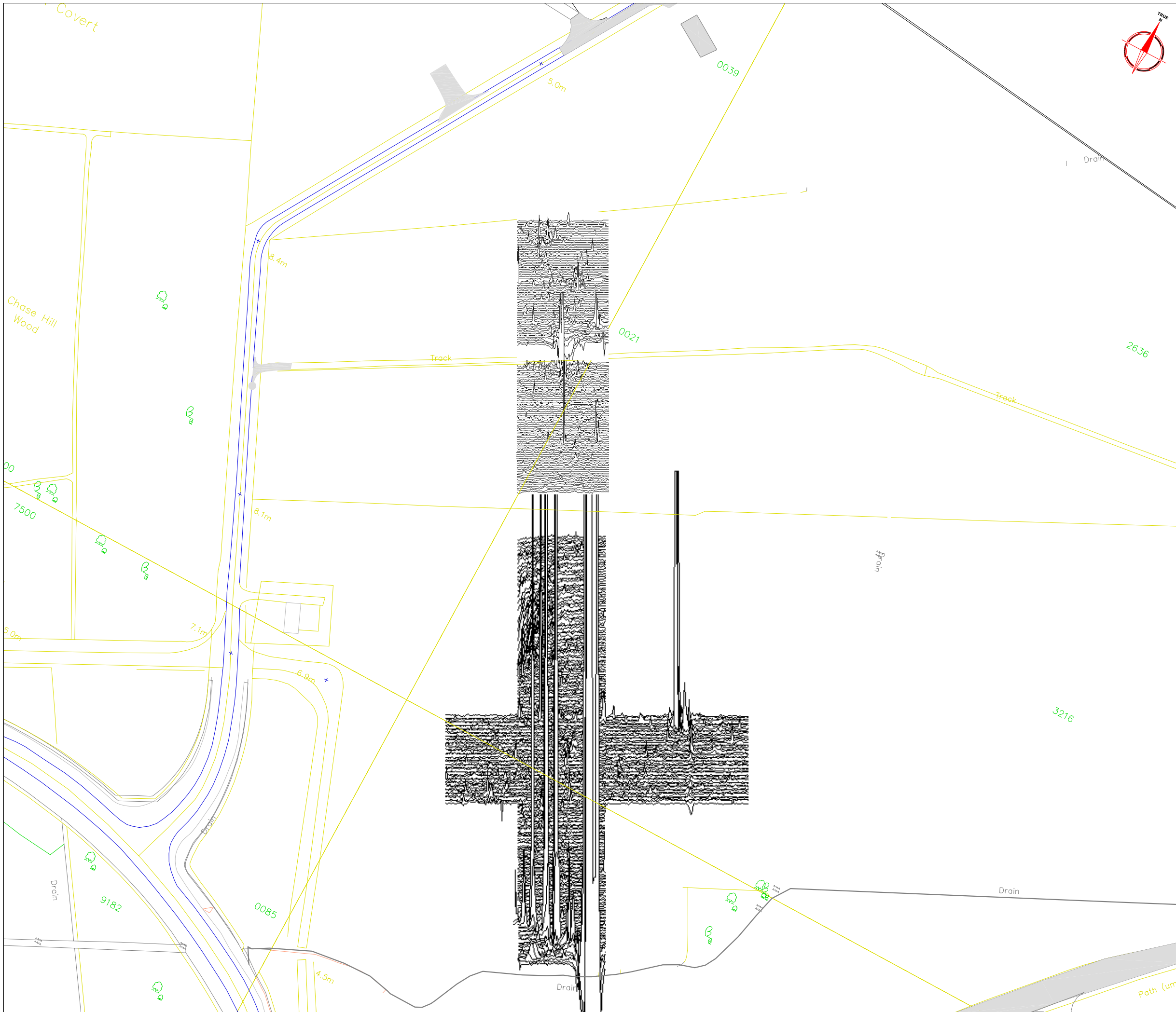


Amendments		
Issue No.	Date	Description
-	-	-
-	-	-
REFERENCING INFORMATION		
A-B	120m	A-C 147.58m A-D 161.22m
A-E	184.74m	A-F 158.67m B-E 140.27m
B-F	100.74m	B-G 108.36m
A-B Grid node pegs and baseline		
C-D Referencing points on fenceline		
EFG Referencing points on fenceline		
2	Survey grid number	
	Area surveyed within grid	
Client ABLE UK LTD		
Project Title GEOPHYSICAL SURVEY - NORTH KILLINGHOLME		Job No. 1874
Subject SITE PLAN SHOWING LOCATION OF SURVEY GRIDS AND REFERENCING - AREA 2 (D4, D5)		
 STRATASCAN™ GEOPHYSICS FOR ARCHAEOLOGY AND ENGINEERING VINEYARD HOUSE UPPER HOOK ROAD UPTON UPON SEVERN UK WR8 0SA T: +44 (0)1684 592266 F: +44 (0)1684 594142 E: info@stratascan.co.uk www.stratascan.co.uk		
Scale 1:2000		
		
Plot A3	Checked by DJS	Issue No. 01
Survey date MAY 04	Drawn by KTD	Figure No. 09



Amendments		
Issue No.	Date	Description
-	-	-
-	-	-

Plotting parameters		
Maximum +3nT (black) Minimum -3nT (white)		
Client		
ABLE UK LTD		
Project Title	Job No. 1874	
GEOPHYSICAL SURVEY - NORTH KILLINGHOLME		
Subject		
PLOT OF RAW MAGNETOMETER DATA - AREA 2 (D4, D5)		
STRATASCAN™ GEOPHYSICS FOR ARCHAEOLOGY AND ENGINEERING VINEYARD HOUSE UPPER HOOK ROAD UPTON UPON SEVERN UK WR8 0SA T: +44 (0)1684 592266 F: +44 (0)1684 594142 E: info@stratascan.co.uk www.stratascan.co.uk		
Scale		
1:2000		
Plot	Checked by	Issue No.
A3	DJS	01
Survey date	Drawn by	Figure No.
MAY 04	KTD	10



Amendments		
Issue No.	Date	Description
-	-	-
-	-	-

Plotting parameters +80nT (Positive values displace above the trace line. Hidden values have not been plotted)	400nT
	320nT
	240nT
	160nT
	80nT
	0nT

Client
ABLE UK LTD

Project Title **GEOPHYSICAL SURVEY - NORTH KILLINGHOLME** Job No. 1874

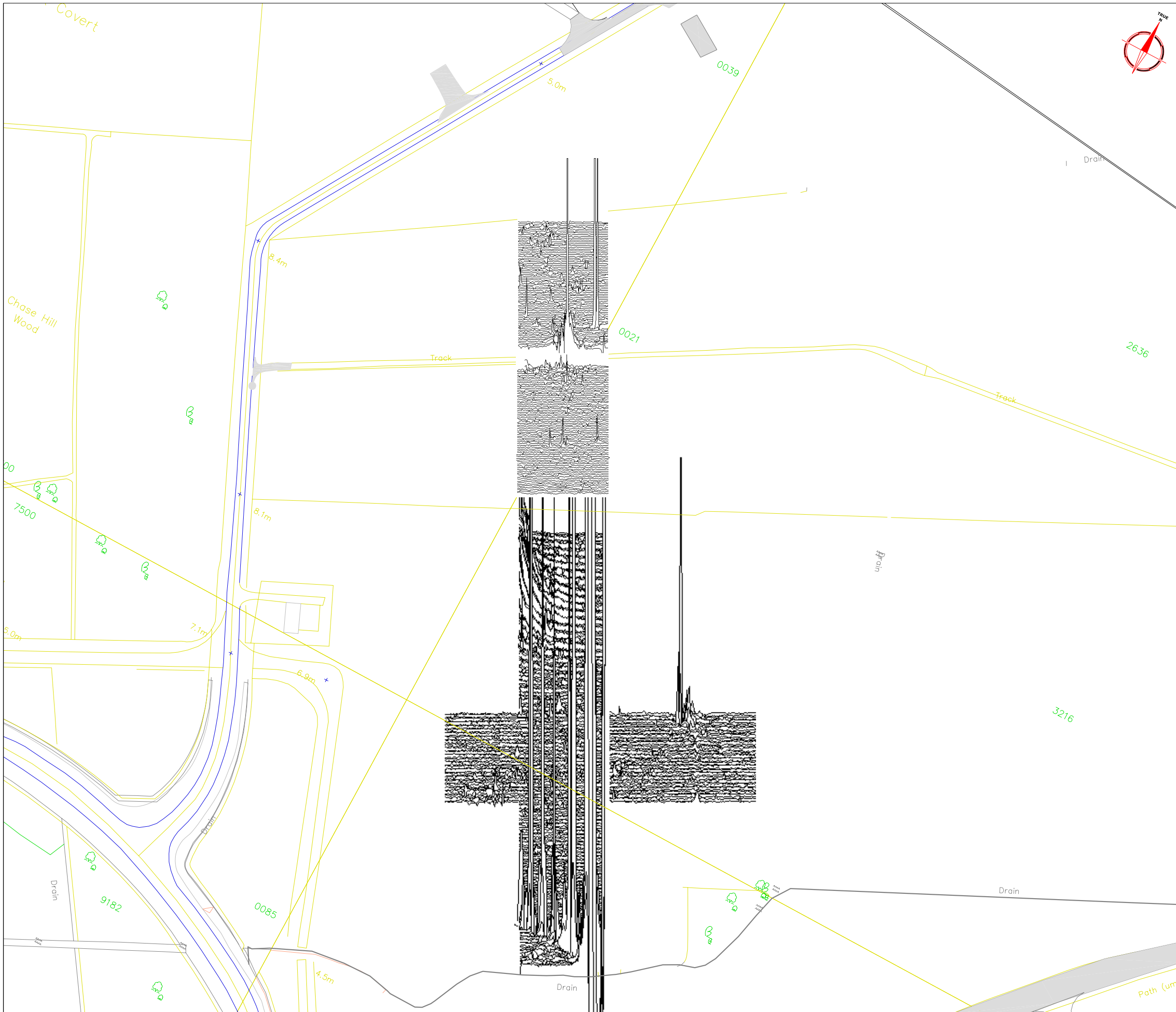
Subject
TRACE PLOT OF RAW MAGNETOMETER DATA SHOWING POSITIVE VALUES - AREA 2 (D4, D5)

STRATASCAN™
 GEOPHYSICS FOR ARCHAEOLOGY
 AND ENGINEERING
 VINEYARD HOUSE
 UPPER HOOK ROAD
 UPTON UPON SEVERN
 UK
 WR8 0SA
 T: +44 (0)1684 592266
 F: +44 (0)1684 594142
 E: info@stratascan.co.uk
 www.stratascan.co.uk



Scale **1:2000**
 0m 20 40 60 80 100m

Plot A3	Checked by DJS	Issue No. 01
Survey date MAY 04	Drawn by KTD	Figure No. 11



Amendments		
Issue No.	Date	Description
-	-	-
-	-	-

Plotting parameters	-400nT
-80nT	-320nT
(Negative values displace above the trace line. Hidden values have not been plotted)	-240nT
	-160nT
	-80nT
	0nT

Client	ABLE UK LTD
--------	-------------

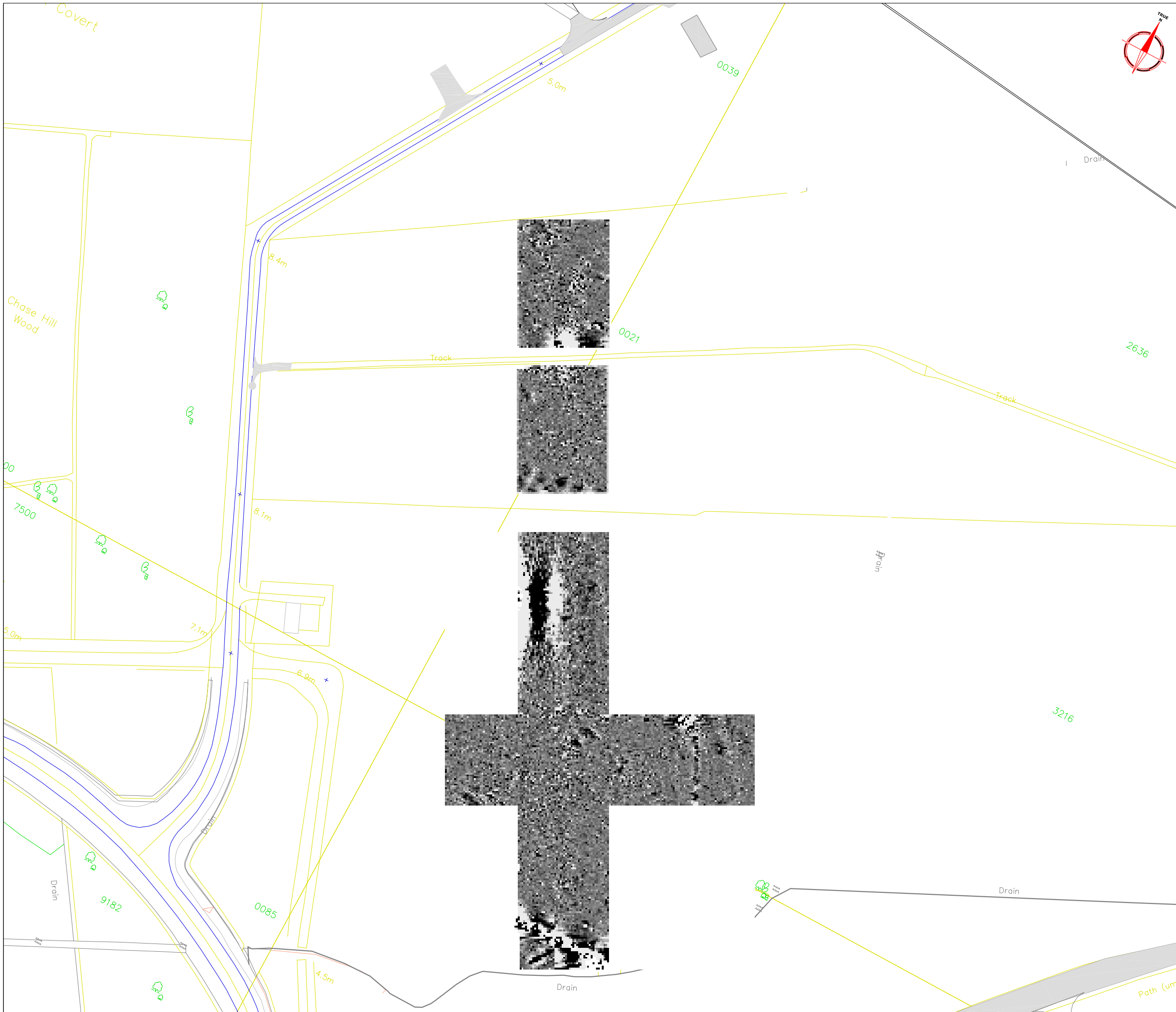
Project Title	Job No.	1874
GEOPHYSICAL SURVEY - NORTH KILLINGHOLME		

Subject	TRACE PLOT OF RAW MAGNETOMETER DATA SHOWING NEGATIVE VALUES - AREA 2 (D4, D5)
---------	---

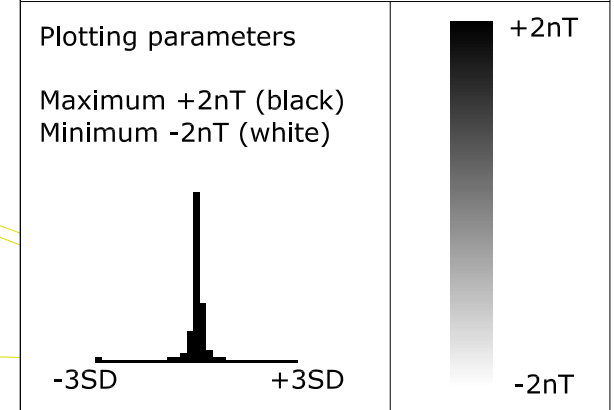
STRATASCAN™
 GEOPHYSICS FOR ARCHAEOLOGY
 AND ENGINEERING
 VINEYARD HOUSE
 UPPER HOOK ROAD
 UPTON UPON SEVERN
 UK
 WR8 0SA
 T: +44 (0)1684 592266
 F: +44 (0)1684 594142
 E: info@stratascan.co.uk
 www.stratascan.co.uk

Scale	1:2000	
	0m 20 40 60 80 100m	

Plot	Checked by	Issue No.
A3	DJS	01
Survey date	Drawn by	Figure No.
MAY 04	KTD	12



Amendments		
Issue No.	Date	Description
-	-	-
-	-	-

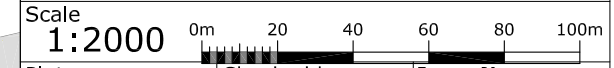


Client
ABLE UK LTD

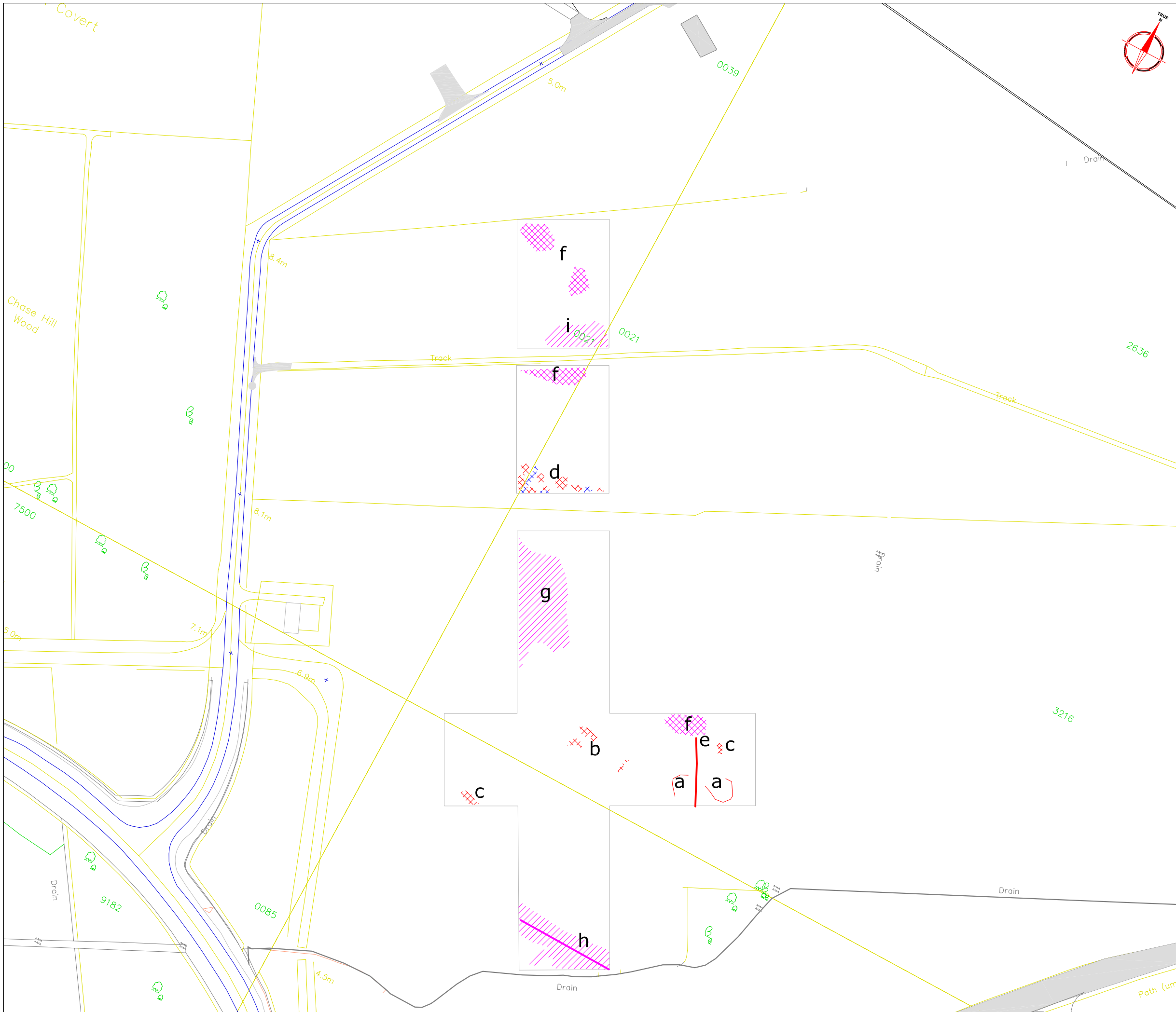
Project Title **GEOPHYSICAL SURVEY - NORTH KILLINGHOLME** Job No. 1874

Subject
PLOT OF PROCESSED MAGNETOMETER DATA - AREA 2 (D4, D5)

STRATASCAN™
GEOPHYSICS FOR ARCHAEOLOGY
AND ENGINEERING
VINEYARD HOUSE
UPPER HOOK ROAD
UPTON UPON SEVERN
UK
WR8 0SA
T: +44 (0)1684 592266
F: +44 (0)1684 594142
E: info@stratascan.co.uk
www.stratascan.co.uk



Plot A3	Checked by DJS	Issue No. 01
Survey date MAY 04	Drawn by KTD	Figure No. 13




Amendments		
Issue No.	Date	Description
-	-	-
-	-	-

KEY	
	Positive linear anomaly - cut feature of uncertain origin
	Positive area anomaly
	Negative area anomaly
	Area of magnetic debris
	Area of magnetic disturbance
	Linear area of magnetic disturbance - response to service/pipeline

Client	ABLE UK LTD	
Project Title	Job No.	1874
GEOPHYSICAL SURVEY - NORTH KILLINGHOLME		
Subject	ABSTRACTION AND INTERPRETATION OF MAGNETOMETER ANOMALIES - AREA 2 (D4, D5)	

STRATASCAN™
 GEOPHYSICS FOR ARCHAEOLOGY
 AND ENGINEERING
 VINEYARD HOUSE
 UPPER HOOK ROAD
 UPTON UPON SEVERN
 UK
 WR8 0SA
 T: +44 (0)1684 592266
 F: +44 (0)1684 594142
 E: info@stratascan.co.uk
 www.stratascan.co.uk

Scale	1:2000	
Plot	A3	Issue No. 01
Survey date	MAY 04	Figure No. 14
Checked by	DJS	
Drawn by	KTD	



Amendments		
Issue No.	Date	Description
-	-	-
-	-	-


Plotting parameters	200nT
+40nT	160nT
(Positive values displace above the trace line. Hidden values have not been plotted)	120nT
	80nT
	40nT
	0nT

Client	ABLE UK LTD
--------	-------------


Project Title	Job No.	1874
GEOPHYSICAL SURVEY - NORTH KILLINGHOLME		

Subject	TRACE PLOT OF RAW MAGNETOMETER DATA SHOWING POSITIVE VALUES - AREA 3 (G2)
---------	---

STRATASCAN™
 GEOPHYSICS FOR ARCHAEOLOGY
 AND ENGINEERING
 VINEYARD HOUSE
 UPPER HOOK ROAD
 UPTON UPON SEVERN
 UK
 WR8 0SA
 T: +44 (0)1684 592266
 F: +44 (0)1684 594142
 E: info@stratascan.co.uk
 www.stratascan.co.uk



Scale	1:1000		0m 10 20 30 40m
Plot	A3	Checked by	DJS
		Issue No.	01
Survey date	MAY 04	Drawn by	HH/KTD
		Figure No.	17



Amendments		
Issue No.	Date	Description
-	-	-
-	-	-


Plotting parameters	-200nT
-40nT	-160nT
(Negative values displace above the trace line. Hidden values have not been plotted)	-120nT
	-80nT
	-40nT
	0nT

Client	ABLE UK LTD
--------	-------------

Project Title	Job No.	1874
GEOPHYSICAL SURVEY - NORTH KILLINGHOLME		


Subject	TRACE PLOT OF RAW MAGNETOMETER DATA SHOWING NEGATIVE VALUES - AREA 3 (G2)
---------	---

STRATASCAN™
 GEOPHYSICS FOR ARCHAEOLOGY
 AND ENGINEERING
 VINEYARD HOUSE
 UPPER HOOK ROAD
 UPTON UPON SEVERN
 UK
 WR8 0SA
 T: +44 (0)1684 592266
 F: +44 (0)1684 594142
 E: info@stratascan.co.uk
 www.stratascan.co.uk



Scale	1:1000	
	0m 10 20 30 40m	

Plot	Checked by	Issue No.
A3	DJS	01
Survey date	Drawn by	Figure No.
MAY 04	HH/KTD	18



Amendments		
Issue No.	Date	Description
-	-	-
-	-	-

Plotting parameters

Maximum +2nT (black)
Minimum -2nT (white)

Client
ABLE UK LTD

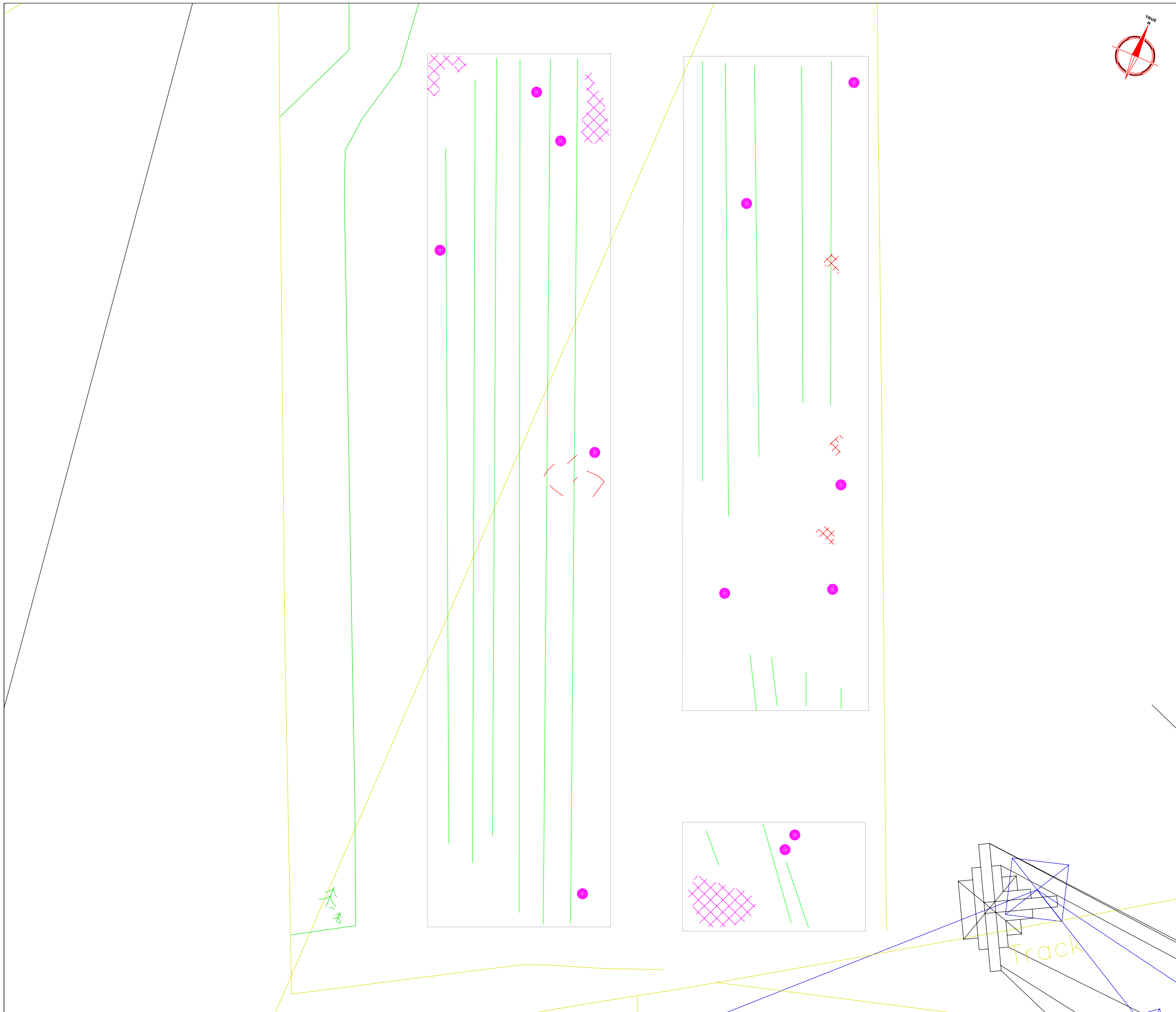
Project Title **GEOPHYSICAL SURVEY - NORTH KILLINGHOLME** Job No. 1874

Subject
PLOT OF PROCESSED MAGNETOMETER DATA - AREA 3 (G2)

STRATASCAN™
GEOPHYSICS FOR ARCHAEOLOGY
AND ENGINEERING
VINEYARD HOUSE
UPPER HOOK ROAD
UPTON UPON SEVERN
UK
WR8 0SA
T: +44 (0)1684 592266
F: +44 (0)1684 594142
E: info@stratascan.co.uk
www.stratascan.co.uk

Scale **1:1000**
0m 10 20 30 40m

Plot A3	Checked by DJS	Issue No. 01
Survey date MAY 04	Drawn by HH/KTD	Figure No. 19



Amendments		
Issue No.	Date	Description
-	-	-
-	-	-

KEY	
	Positive linear anomaly - agricultural mark
	Positive linear anomaly - of uncertain origin
	Positive area anomaly - of uncertain origin
	Area of magnetic debris
	Strong discrete positive anomaly with negative return - ferrous object

Client
ABLE UK LTD

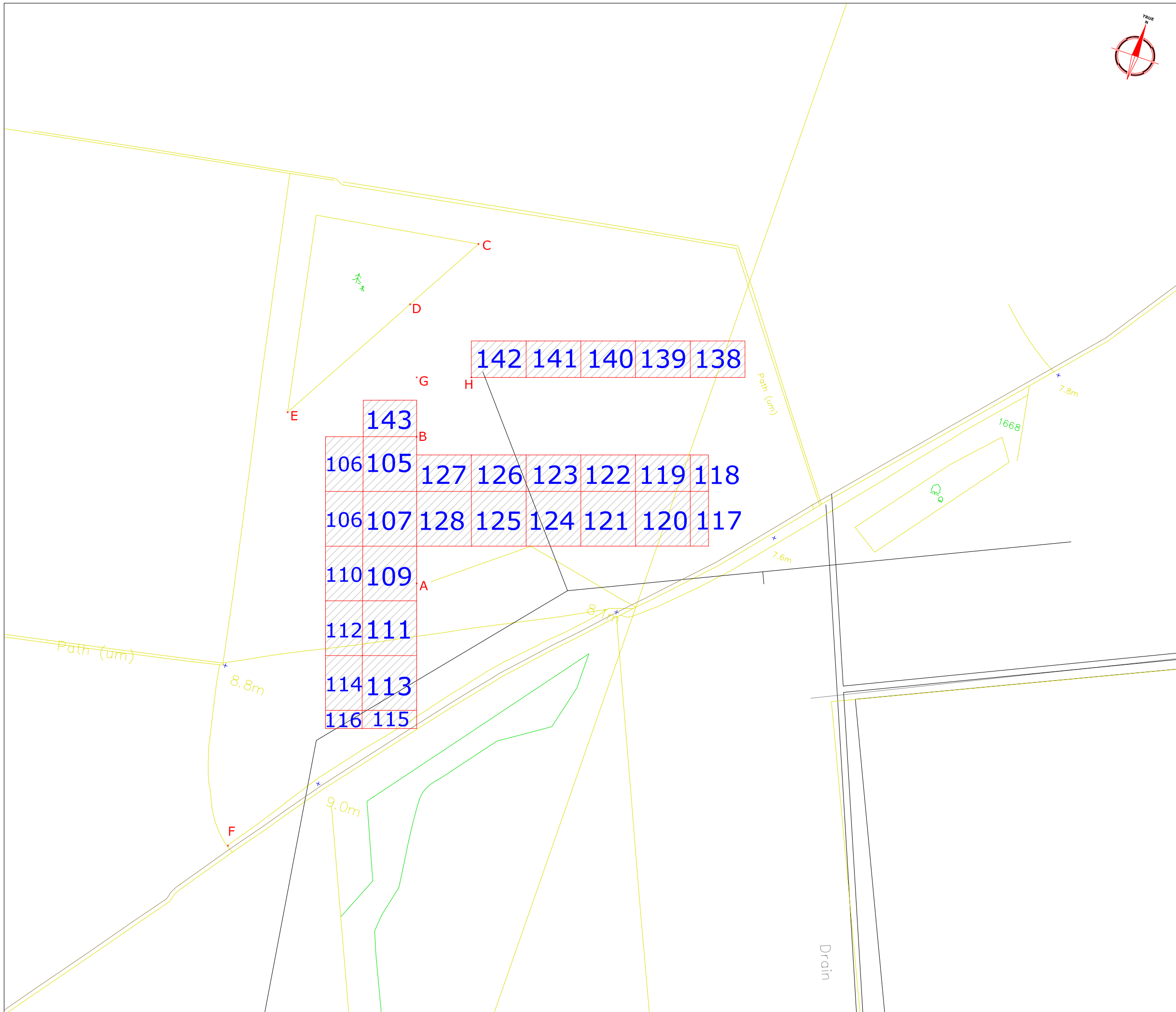
Project Title Job No. 1874
**GEOPHYSICAL SURVEY -
NORTH KILLINGHOLME**

Subject
**ABSTRACTION AND INTERPRETATION
OF MAGNETOMETER ANOMALIES -
AREA 3 (G2)**

STRATASCAN™
GEOPHYSICS FOR ARCHAEOLOGY
AND ENGINEERING
VINEYARD HOUSE
UPPER HOOK ROAD
UPTON UPON SEVERN
UK
WR8 0SA
T: +44 (0)1684 592266
F: +44 (0)1684 594142
E: info@stratascan.co.uk
www.stratascan.co.uk

Scale **1:1000**

Plot A3	Checked by DJS	Issue No. 01
Survey date MAY 04	Drawn by HH/KTD	Figure No. 20



Amendments		
Issue No.	Date	Description
-	-	-
-	-	-

REFERENCING INFORMATION					
A-B	80m	A-C	189.43m	A-D	153.31m
A-F	173.28m	B-C	110.48m	B-D	73.45m
B-E	70.91m	B-G	32.50m	G-H	30m
A-B	Grid node pegs and baseline				
CDEF	Referencing points on fenceline				
G	Referencing point on baseline				
H	Grid node peg				
2	Survey grid number				
	Area surveyed within grid				

Client
ABLE UK LTD

Project Title
GEOPHYSICAL SURVEY - NORTH KILLINGHOLME


Job No. 1874

Subject
SITE PLAN SHOWING LOCATION OF SURVEY GRIDS AND REFERENCING - AREA 4 (G4)

STRATASCAN™
 GEOPHYSICS FOR ARCHAEOLOGY
 AND ENGINEERING
 VINEYARD HOUSE
 UPPER HOOK ROAD
 UPTON UPON SEVERN
 UK
 WR8 0SA
 T: +44 (0)1684 592266
 F: +44 (0)1684 594142
 E: info@stratascan.co.uk
 www.stratascan.co.uk

Scale
1:2000


Plot A3	Checked by DJS	Issue No. 01
Survey date MAY 04	Drawn by HH/KTD	Figure No. 21



Amendments		
Issue No.	Date	Description
-	-	-
-	-	-

<p>Plotting parameters</p> <p>Maximum +3nT (black) Minimum -3nT (white)</p>	
---	--

Client	ABLE UK LTD	
Project Title	Job No.	1874
GEOPHYSICAL SURVEY - NORTH KILLINGHOLME		
Subject	PLOT OF RAW MAGNETOMETER DATA - AREA 4 (G4)	
<p>STRATASCAN™ GEOPHYSICS FOR ARCHAEOLOGY AND ENGINEERING VINEYARD HOUSE UPPER HOOK ROAD UPTON UPON SEVERN UK WR8 0SA T: +44 (0)1684 592266 F: +44 (0)1684 594142 E: info@stratascan.co.uk www.stratascan.co.uk</p>		
Scale	1:1000	
Plot	Checked by	Issue No.
A3	DJS	01
Survey date	Drawn by	Figure No.
MAY 04	HH/KTD	22



Amendments		
Issue No.	Date	Description
-	-	-
-	-	-

Plotting parameters	200nT
+40nT	160nT
(Positive values displace above the trace line. Hidden values have not been plotted)	120nT
	80nT
	40nT
	0nT

Client	ABLE UK LTD
--------	-------------

Project Title	Job No.	1874
GEOPHYSICAL SURVEY - NORTH KILLINGHOLME		



Subject	TRACE PLOT OF RAW MAGNETOMETER DATA SHOWING POSITIVE VALUES - AREA 4 (G4)
---------	---

STRATASCAN™
 GEOPHYSICS FOR ARCHAEOLOGY
 AND ENGINEERING
 VINEYARD HOUSE
 UPPER HOOK ROAD
 UPTON UPON SEVERN
 UK
 WR8 0SA
 T: +44 (0)1684 592266
 F: +44 (0)1684 594142
 E: info@stratascan.co.uk
 www.stratascan.co.uk

REGISTERED ORGANISATION IFA

Scale	1:1000	0m 10 20 30 40m
-------	--------	-----------------


Plot	Checked by	Issue No.
A3	DJS	01
Survey date	Drawn by	Figure No.
MAY 04	HH/KTD	23



Amendments		
Issue No.	Date	Description
-	-	-
-	-	-

Plotting parameters	-200nT
-40nT	-160nT
(Negative values displace above the trace line. Hidden values have not been plotted)	-120nT
	-80nT
	-40nT
	0nT

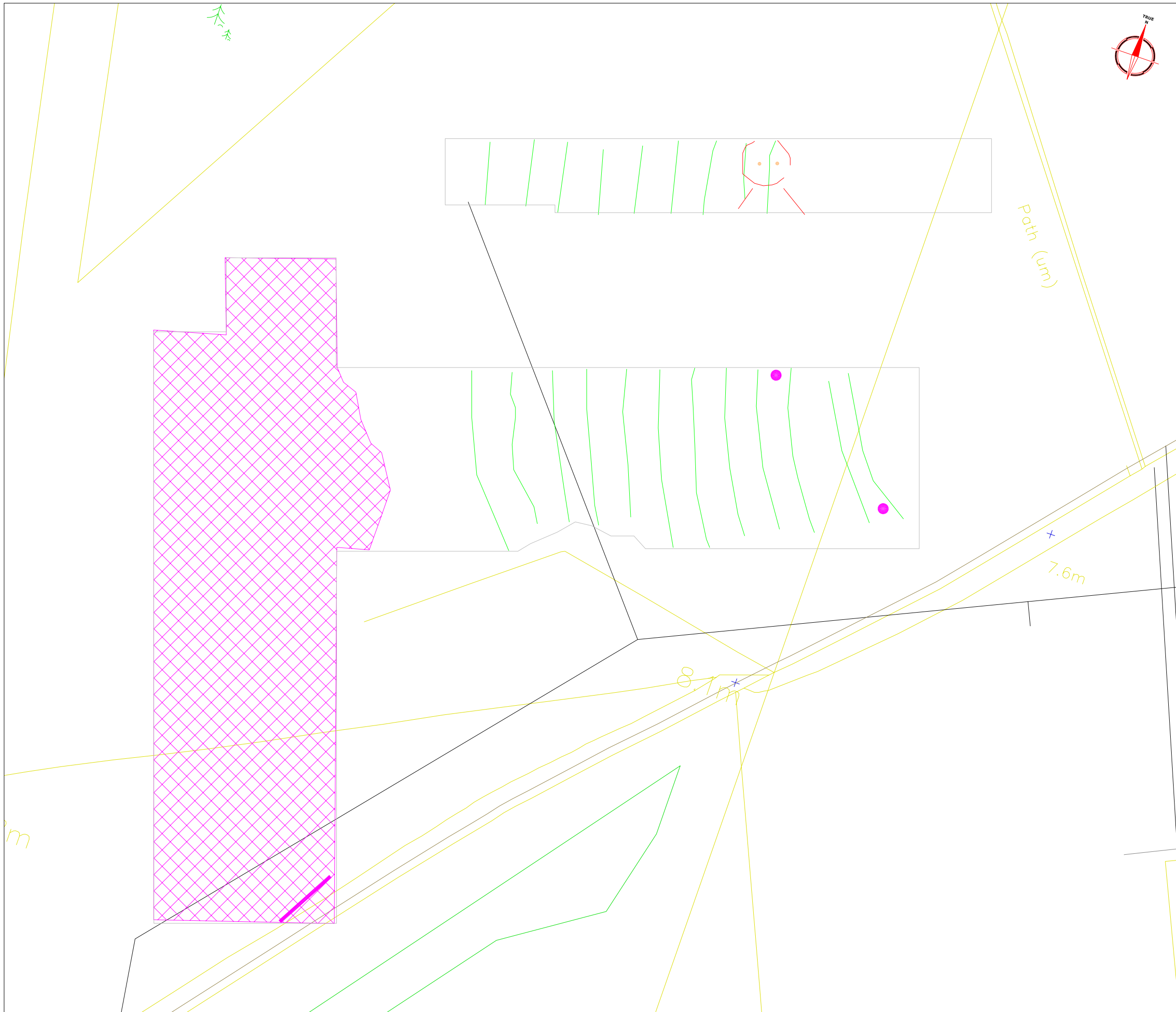
Client	ABLE UK LTD	
Project Title	Job No.	1874
GEOPHYSICAL SURVEY - NORTH KILLINGHOLME		
Subject	TRACE PLOT OF RAW MAGNETOMETER DATA SHOWING NEGATIVE VALUES - AREA 4 (G4)	
<p>STRATASCAN™ GEOPHYSICS FOR ARCHAEOLOGY AND ENGINEERING VINEYARD HOUSE UPPER HOOK ROAD UPTON UPON SEVERN UK WR8 0SA T: +44 (0)1684 592266 F: +44 (0)1684 594142 E: info@stratascan.co.uk www.stratascan.co.uk</p>		
Scale	1:1000	
	0m 10 20 30 40m	
Plot	Checked by	Issue No.
A3	DJS	01
Survey date	Drawn by	Figure No.
MAY 04	HH/KTD	24



Amendments		
Issue No.	Date	Description
-	-	-
-	-	-

Plotting parameters	
Maximum +3nT (black) Minimum -3nT (white)	

Client	ABLE UK LTD	
Project Title	Job No.	1874
GEOPHYSICAL SURVEY - NORTH KILLINGHOLME		
Subject	PLOT OF PROCESSED MAGNETOMETER DATA - AREA 4 (G4)	
<p>STRATASCAN™ GEOPHYSICS FOR ARCHAEOLOGY AND ENGINEERING VINEYARD HOUSE UPPER HOOK ROAD UPTON UPON SEVERN UK WR8 0SA T: +44 (0)1684 592266 F: +44 (0)1684 594142 E: info@stratascan.co.uk www.stratascan.co.uk</p>		
Scale	1:1000	
Plot	Checked by	Issue No.
A3	DJS	01
Survey date	Drawn by	Figure No.
MAY 04	HH/KTD	25



Amendments		
Issue No.	Date	Description
-	-	-
-	-	-

KEY	
	Positive linear anomaly - agricultural mark
	Positive linear anomaly - cut feature of probable archaeological origin
	Discrete low magnitude positive anomaly - possible pit
	Area of magnetic debris
	Strong discrete positive anomaly with negative return - ferrous object
	Linear area of magnetic disturbance - response to pipeline/service

Client
ABLE UK LTD

Project Title Job No. 1874
**GEOPHYSICAL SURVEY -
NORTH KILLINGHOLME**

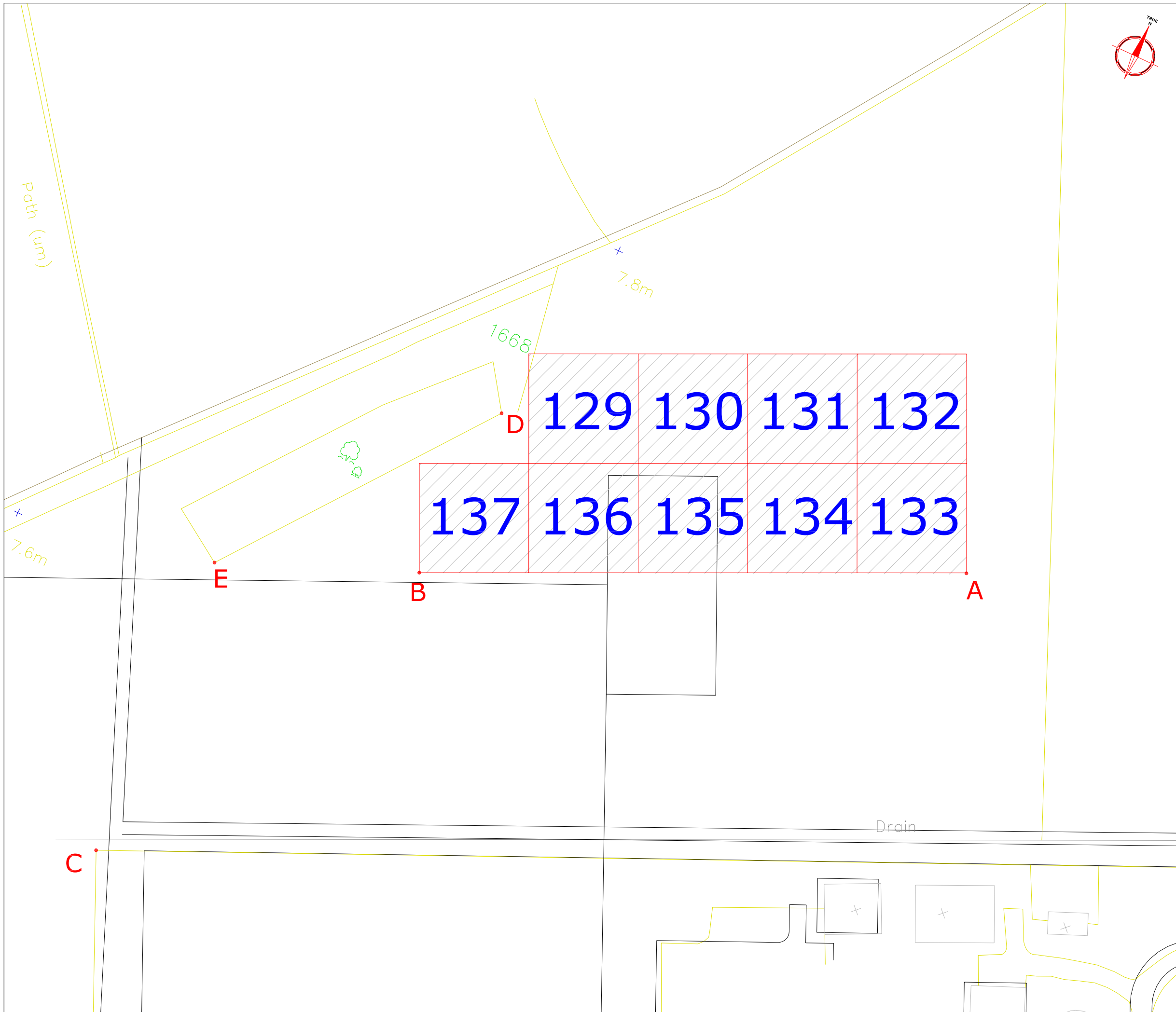
Subject
ABSTRACTION AND INTERPRETATION OF
MAGNETOMETER ANOMALIES - AREA 4 (G4)

STRATASCAN™
GEOPHYSICS FOR ARCHAEOLOGY
AND ENGINEERING
VINEYARD HOUSE
UPPER HOOK ROAD
UPTON UPON SEVERN
UK
WR8 0SA
T: +44 (0)1684 592266
F: +44 (0)1684 594142
E: info@stratascan.co.uk
www.stratascan.co.uk



Scale **1:1000**

Plot A3	Checked by DJS	Issue No. 01
Survey date MAY 04	Drawn by HH/KTD	Figure No. 26



Amendments																				
Issue No.	Date	Description																		
-	-	-																		
-	-	-																		
<p style="text-align: center;">REFERENCING INFORMATION</p> <table border="1"> <tr> <td>A-B</td> <td>150m</td> <td>A-C</td> <td>250.37m</td> <td>A-D</td> <td>134.76m</td> </tr> <tr> <td>A-E</td> <td>204.52m</td> <td>B-C</td> <td>120.17m</td> <td>B-D</td> <td>54.74m</td> </tr> <tr> <td>B-E</td> <td>46.42m</td> <td colspan="4"></td> </tr> </table> <p>A-B Grid node pegs and baseline CDE Referencing points on fenceline 2 Survey grid number Area surveyed within grid</p>			A-B	150m	A-C	250.37m	A-D	134.76m	A-E	204.52m	B-C	120.17m	B-D	54.74m	B-E	46.42m				
A-B	150m	A-C	250.37m	A-D	134.76m															
A-E	204.52m	B-C	120.17m	B-D	54.74m															
B-E	46.42m																			
Client																				
ABLE UK LTD																				
Project Title		Job No. 1874																		
GEOPHYSICAL SURVEY - NORTH KILLINGHOLME																				
Subject																				
SITE PLAN SHOWING LOCATION OF SURVEY GRIDS AND REFERENCING - AREA 5 (G5)																				
<p>STRATASCAN™ GEOPHYSICS FOR ARCHAEOLOGY AND ENGINEERING VINEYARD HOUSE UPPER HOOK ROAD UPTON UPON SEVERN UK WR8 0SA T: +44 (0)1684 592266 F: +44 (0)1684 594142 E: info@stratascan.co.uk www.stratascan.co.uk</p>																				
Scale 1:1000																				
Plot	Checked by	Issue No.																		
A3	DJS	01																		
Survey date	Drawn by	Figure No.																		
MAY 04	KTD	27																		



Amendments		
Issue No.	Date	Description
-	-	-
-	-	-

Plotting parameters	
Maximum +3nT (black) Minimum -3nT (white)	

Client	ABLE UK LTD
--------	-------------

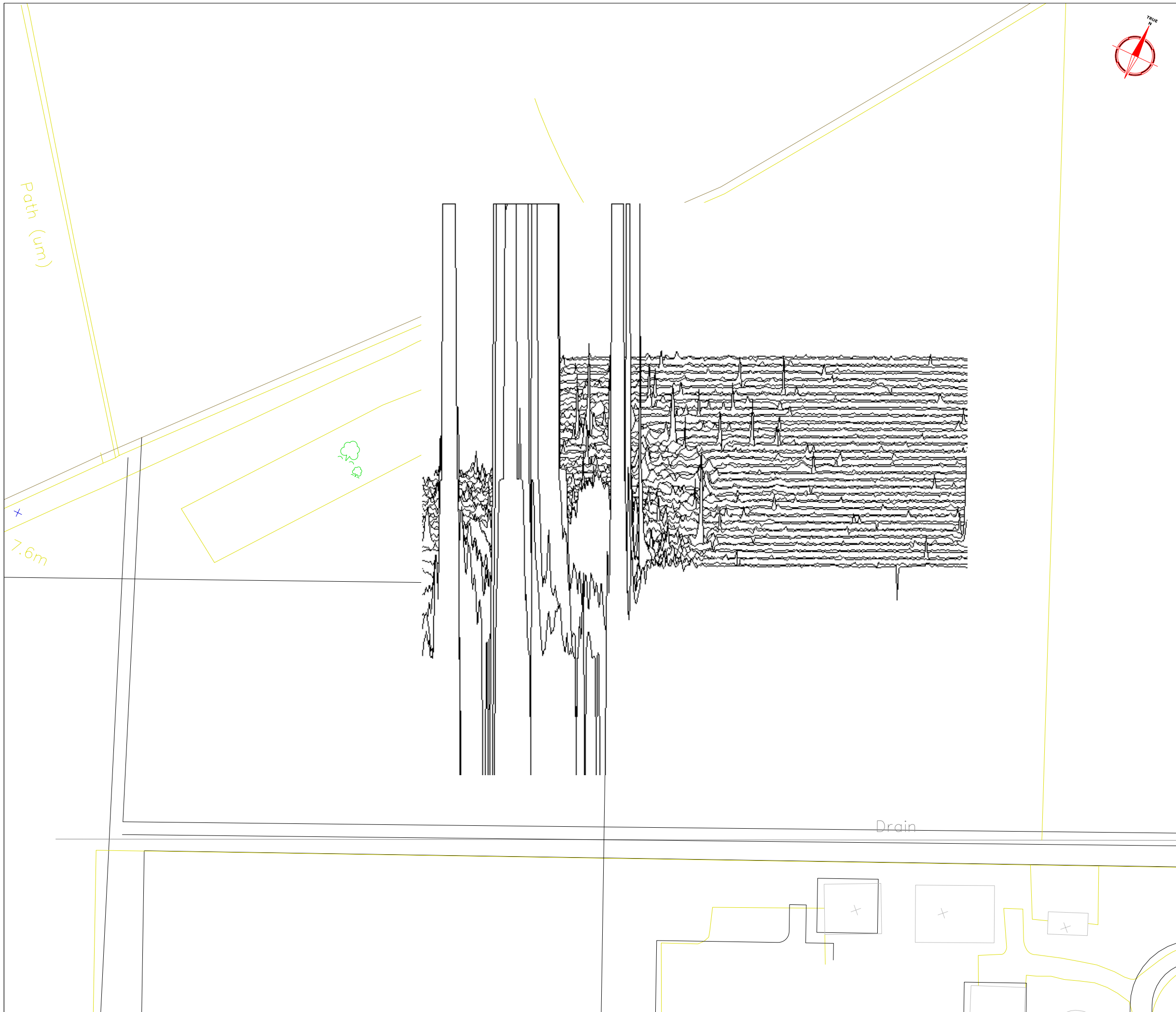
Project Title	Job No.	1874
GEOPHYSICAL SURVEY - NORTH KILLINGHOLME		

Subject	PLOT OF RAW MAGNETOMETER DATA - AREA 5 (G5)
---------	---

STRATASCAN™
 GEOPHYSICS FOR ARCHAEOLOGY
 AND ENGINEERING
 VINEYARD HOUSE
 UPPER HOOK ROAD
 UPTON UPON SEVERN
 UK
 WR8 0SA
 T: +44 (0)1684 592266
 F: +44 (0)1684 594142
 E: info@stratascan.co.uk
 www.stratascan.co.uk

Scale	1:1000	

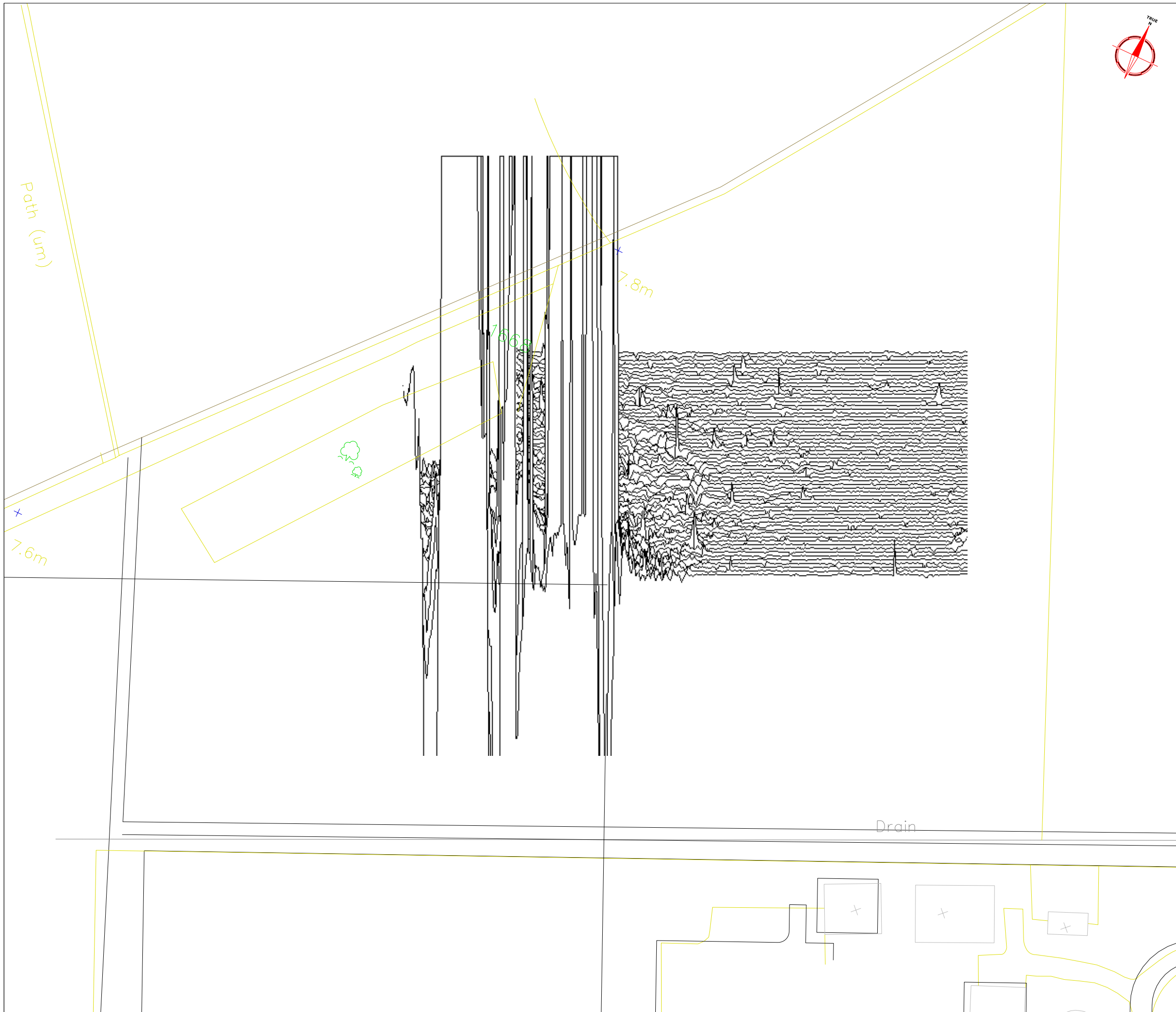
Plot	Checked by	Issue No.
A3	DJS	01
Survey date	Drawn by	Figure No.
MAY 04	KTD	28



Amendments		
Issue No.	Date	Description
-	-	-
-	-	-

Plotting parameters	200nT
+40nT	160nT
(Positive values displace above the trace line. Hidden values have not been plotted)	120nT
	80nT
	40nT
	0nT

Client	ABLE UK LTD	
Project Title	Job No.	1874
GEOPHYSICAL SURVEY - NORTH KILLINGHOLME		
Subject	TRACE PLOT OF RAW MAGNETOMETER DATA SHOWING POSITIVE VALUES - AREA 5 (G5)	
<p>STRATASCAN™ GEOPHYSICS FOR ARCHAEOLOGY AND ENGINEERING VINEYARD HOUSE UPPER HOOK ROAD UPTON UPON SEVERN UK WR8 0SA T: +44 (0)1684 592266 F: +44 (0)1684 594142 E: info@stratascan.co.uk www.stratascan.co.uk</p>		
Scale	1:1000	
Plot	Checked by	Issue No.
A3	DJS	01
Survey date	Drawn by	Figure No.
MAY 04	KTD	29



Amendments		
Issue No.	Date	Description
-	-	-

Plotting parameters	-200nT
-40nT	-160nT
(Negative values displace above the trace line. Hidden values have not been plotted)	-120nT
	-80nT
	-40nT
	0nT

Client
ABLE UK LTD

Project Title **GEOPHYSICAL SURVEY - NORTH KILLINGHOLME** Job No. 1874

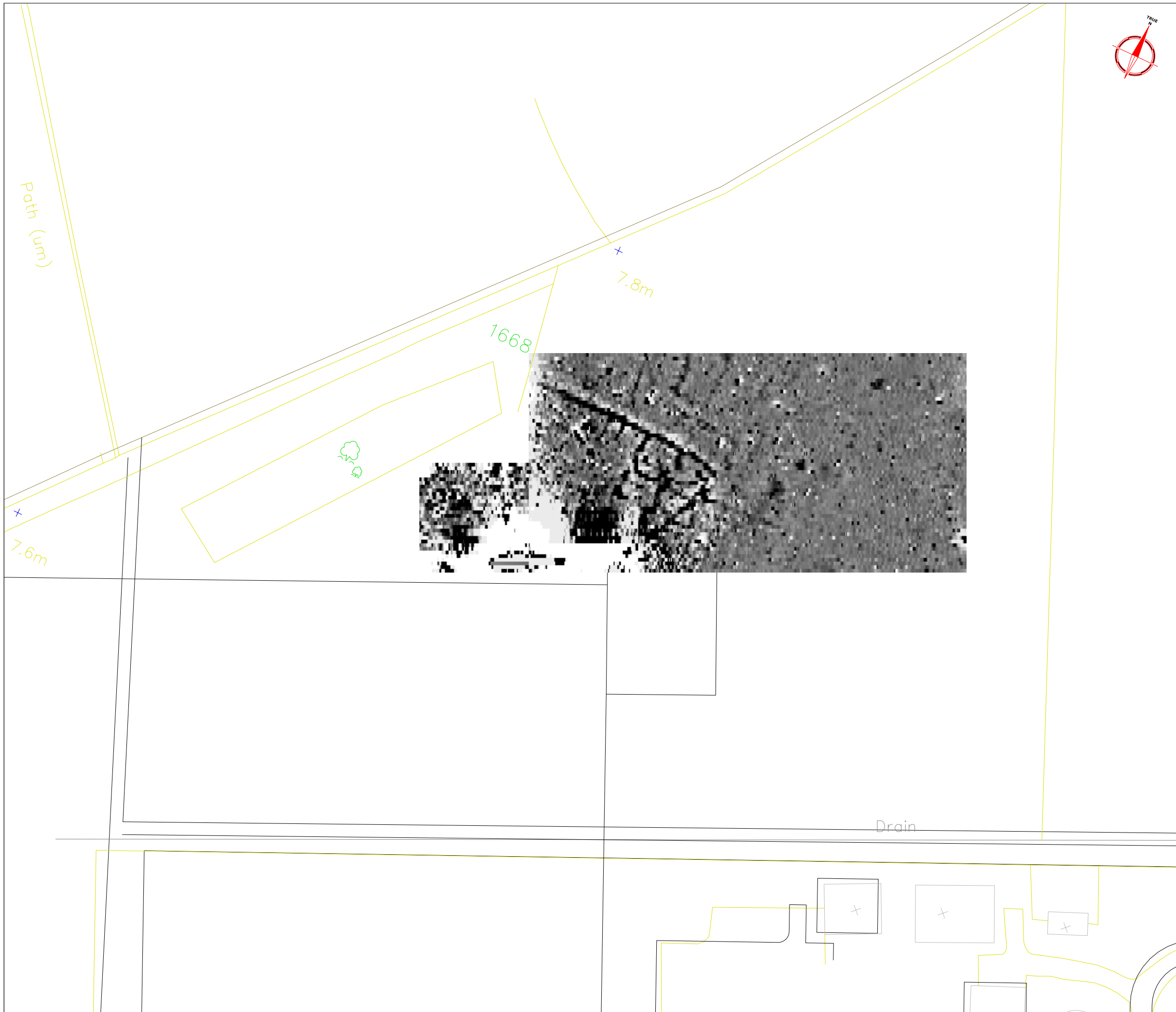
Subject
TRACE PLOT OF RAW MAGNETOMETER DATA SHOWING NEGATIVE VALUES - AREA 5 (G5)

STRATASCAN™
 GEOPHYSICS FOR ARCHAEOLOGY
 AND ENGINEERING
 VINEYARD HOUSE
 UPPER HOOK ROAD
 UPTON UPON SEVERN
 UK
 WR8 0SA
 T: +44 (0)1684 592266
 F: +44 (0)1684 594142
 E: info@stratascan.co.uk
 www.stratascan.co.uk



Scale **1:1000** 0m 10 20 30 40m

Plot A3	Checked by DJS	Issue No. 01
Survey date MAY 04	Drawn by KTD	Figure No. 30



Amendments		
Issue No.	Date	Description
-	-	-
-	-	-

Plotting parameters	
Maximum +3nT (black) Minimum -3nT (white)	

Client	ABLE UK LTD
--------	-------------

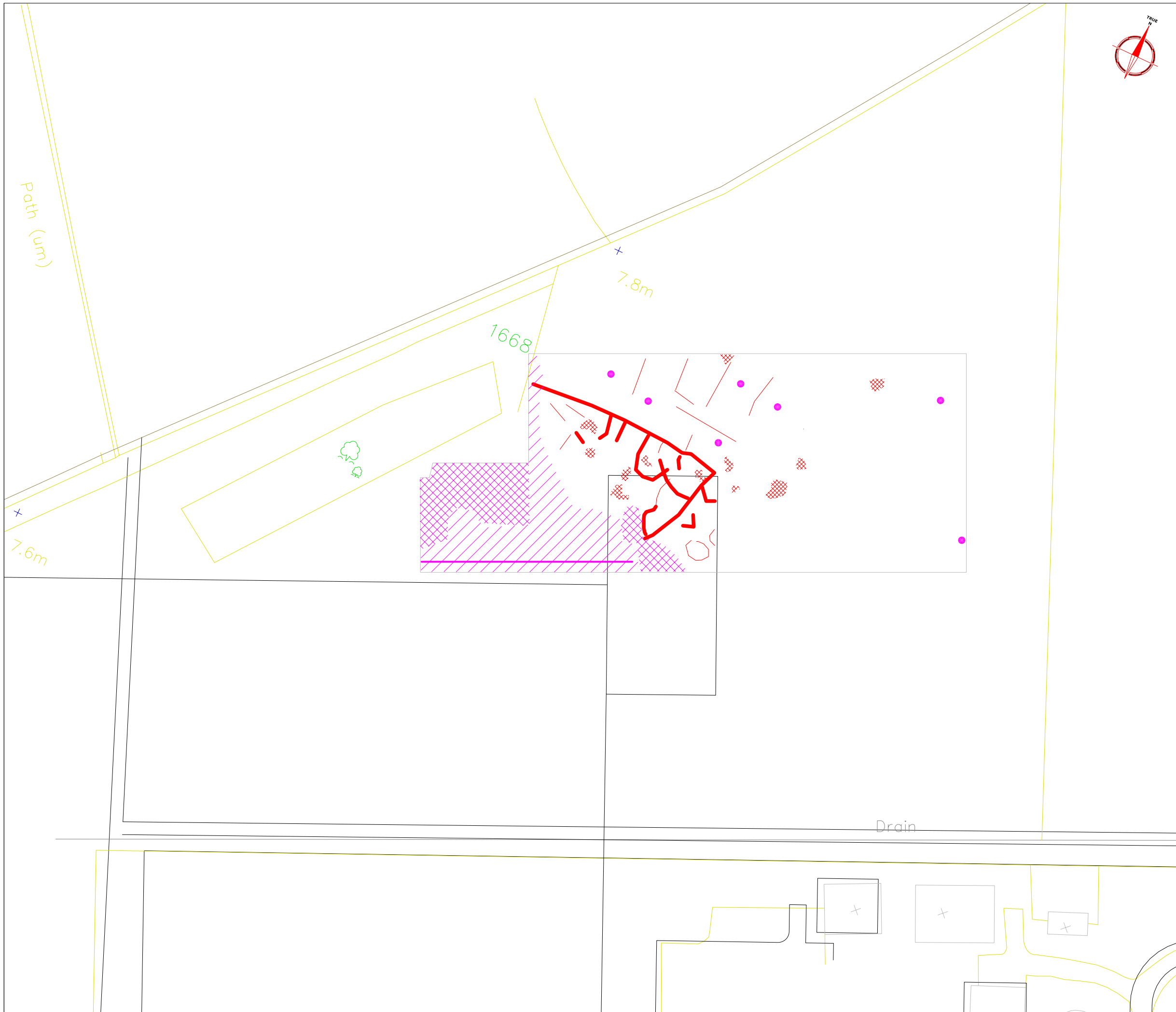
Project Title	Job No.	1874
GEOPHYSICAL SURVEY - NORTH KILLINGHOLME		

Subject	PLOT OF PROCESSED MAGNETOMETER DATA - AREA 5 (G5)
---------	---

STRATASCAN™
 GEOPHYSICS FOR ARCHAEOLOGY
 AND ENGINEERING
 VINEYARD HOUSE
 UPPER HOOK ROAD
 UPTON UPON SEVERN
 UK
 WR8 0SA
 T: +44 (0)1684 592266
 F: +44 (0)1684 594142
 E: info@stratascan.co.uk
 www.stratascan.co.uk

Scale	1:1000	

Plot	Checked by	Issue No.
A3	DJS	01
Survey date	Drawn by	Figure No.
MAY 04	KTD	31



Amendments		
Issue No.	Date	Description
-	-	-
-	-	-

KEY	
	Positive linear anomaly - cut feature of possible archaeological origin
	Positive area anomaly - cut feature of possible archaeological origin
	Area of magnetic debris
	Area of magnetic disturbance
	Linear area of magnetic disturbance - response to service
	Strong discrete positive anomaly with negative return - ferrous object

Client
ABLE UK LTD

Project Title **GEOPHYSICAL SURVEY - NORTH KILLINGHOLME** Job No. 1874

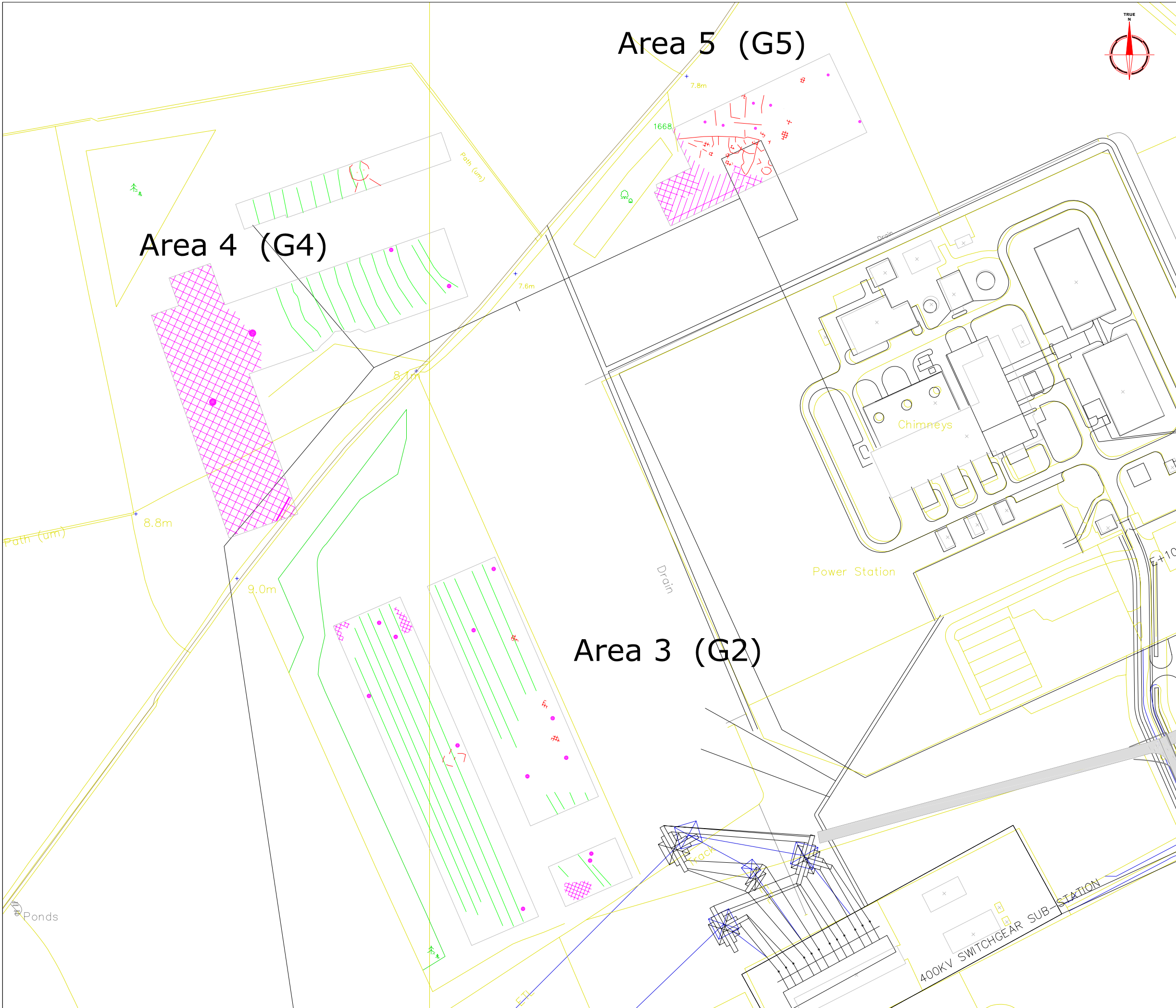
Subject
ABSTRACTION AND INTERPRETATION OF MAGNETOMETER ANOMALIES - AREA 5 (G5)

STRATASCAN™
 GEOPHYSICS FOR ARCHAEOLOGY
 AND ENGINEERING
 VINEYARD HOUSE
 UPPER HOOK ROAD
 UPTON UPON SEVERN
 UK
 WR8 0SA
 T: +44 (0)1684 592266
 F: +44 (0)1684 594142
 E: info@stratascan.co.uk
 www.stratascan.co.uk



Scale **1:1000**

Plot A3	Checked by DJS	Issue No. 01
Survey date MAY 04	Drawn by KTD	Figure No. 32



Amendments		
Issue No.	Date	Description
-	-	-
-	-	-

KEY	
	Positive linear anomaly - agricultural mark
	Positive linear anomaly - cut feature of possible archaeological origin
	Positive area anomaly
	Area of magnetic debris
	Area of magnetic disturbance
	Linear area of magnetic disturbance - response to pipeline/service
	Strong discrete positive anomaly with negative return - ferrous object

Client
ABLE UK LTD

Project Title
GEOPHYSICAL SURVEY - NORTH KILLINGHOLME

Job No. 1874

Subject
ABSTRACTION AND INTERPRETATION OF MAGNETOMETER ANOMALIES - AREAS 3, 4 AND 5 (G2, G4, G5)

STRATASCAN™
 GEOPHYSICS FOR ARCHAEOLOGY
 AND ENGINEERING
 VINEYARD HOUSE
 UPPER HOOK ROAD
 UPTON UPON SEVERN
 UK
 WR8 0SA
 T: +44 (0)1684 592266
 F: +44 (0)1684 594142
 E: info@stratascan.co.uk
 www.stratascan.co.uk

REGISTERED ORGANISATION

Scale
1:2500

0m 50 100m

Plot A3	Checked by DJS	Issue No. 01
Survey date MAY 04	Drawn by KTD	Figure No. 33