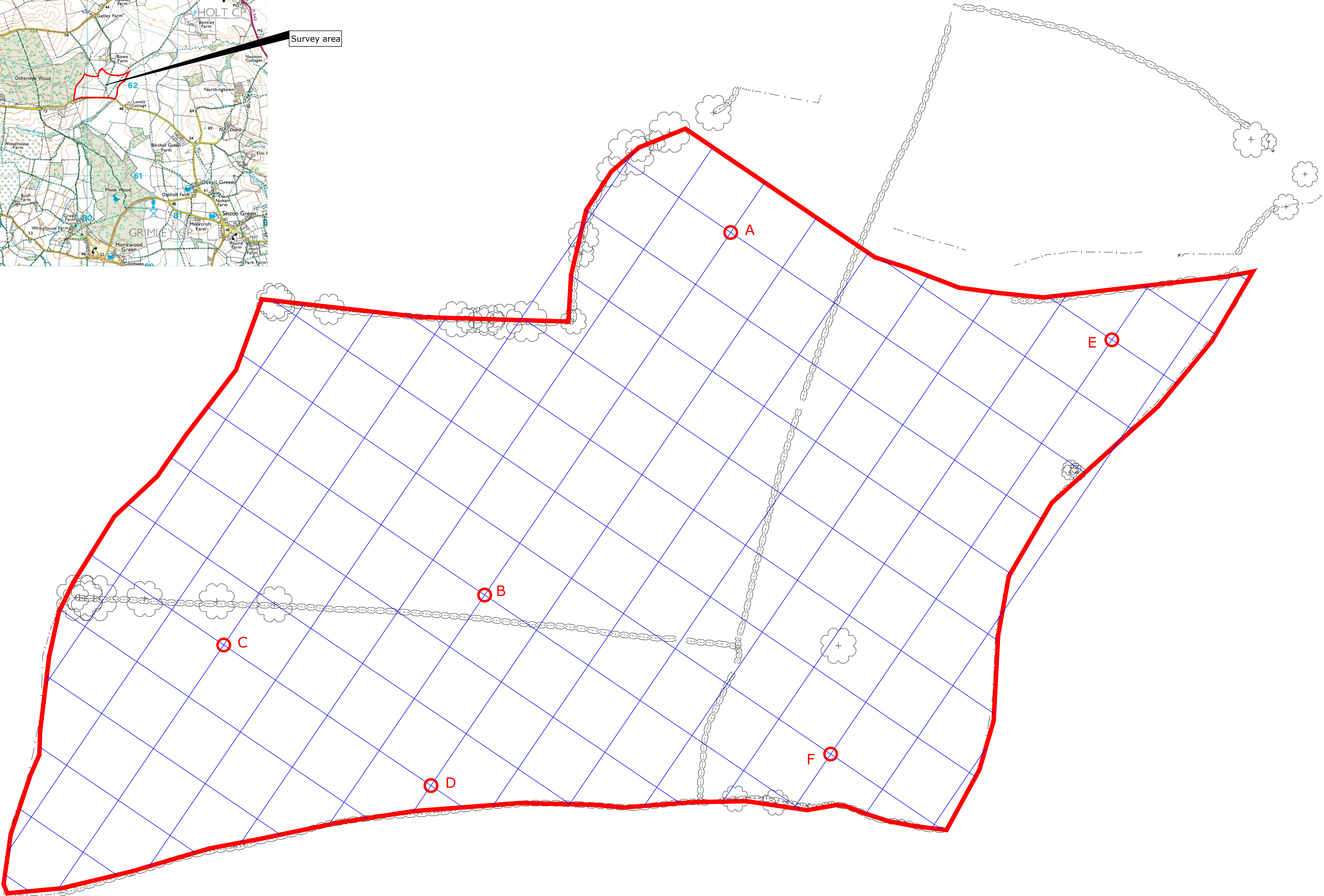


Reproduced from Ordnance Survey's 1:25 000 map of 1998 with the permission of the controller of Her Majesty's Stationary Office. Crown Copyright reserved. Licence No. AL 50125A. Licences: Stratascan Ltd, Vineyard House, Upper Hook Road, Upton Upon Severn, WR8 0SA. OS 100km square = 50.

Survey area



Amendments

Issue No.	Date	Description
-	-	-
-	-	-
© Stratascan Ltd - 2015		

Site centred on NGR SO 801 619

OS REFERENCING INFORMATION

A	380196.24, 262155.47
B	380078.33, 261981.69
C	379953.32, 261957.74
D	380052.63, 261890.37
E	380378.88, 262104.05
F	380244.13, 261905.45

Job No.	7753	Survey Date	DEC 14
---------	------	-------------	--------

Client  
**CAULMERT LTD**

Project Title  
**GEOPHYSICAL SURVEY -  
ROWE FARM, WORCESTER**

Subject  
**SITE LOCATION, SURVEY  
AREA & REFERENCING**

**STRATASCAN**<sup>TM</sup>  
GEOPHYSICS FOR ARCHAEOLOGY  
AND ENGINEERING

VINEYARD HOUSE  
UPTON UPON SEVERN  
WR8 0SA

T: 01684 592266  
E: info@stratascan.co.uk  
www.stratascan.co.uk

**GPR**  
ASSOCIATION

**SUMO**  
GROUP  
MEMBER

IMS  
ISO 9001  
certified

UKAS  
ISO 9001  
certified

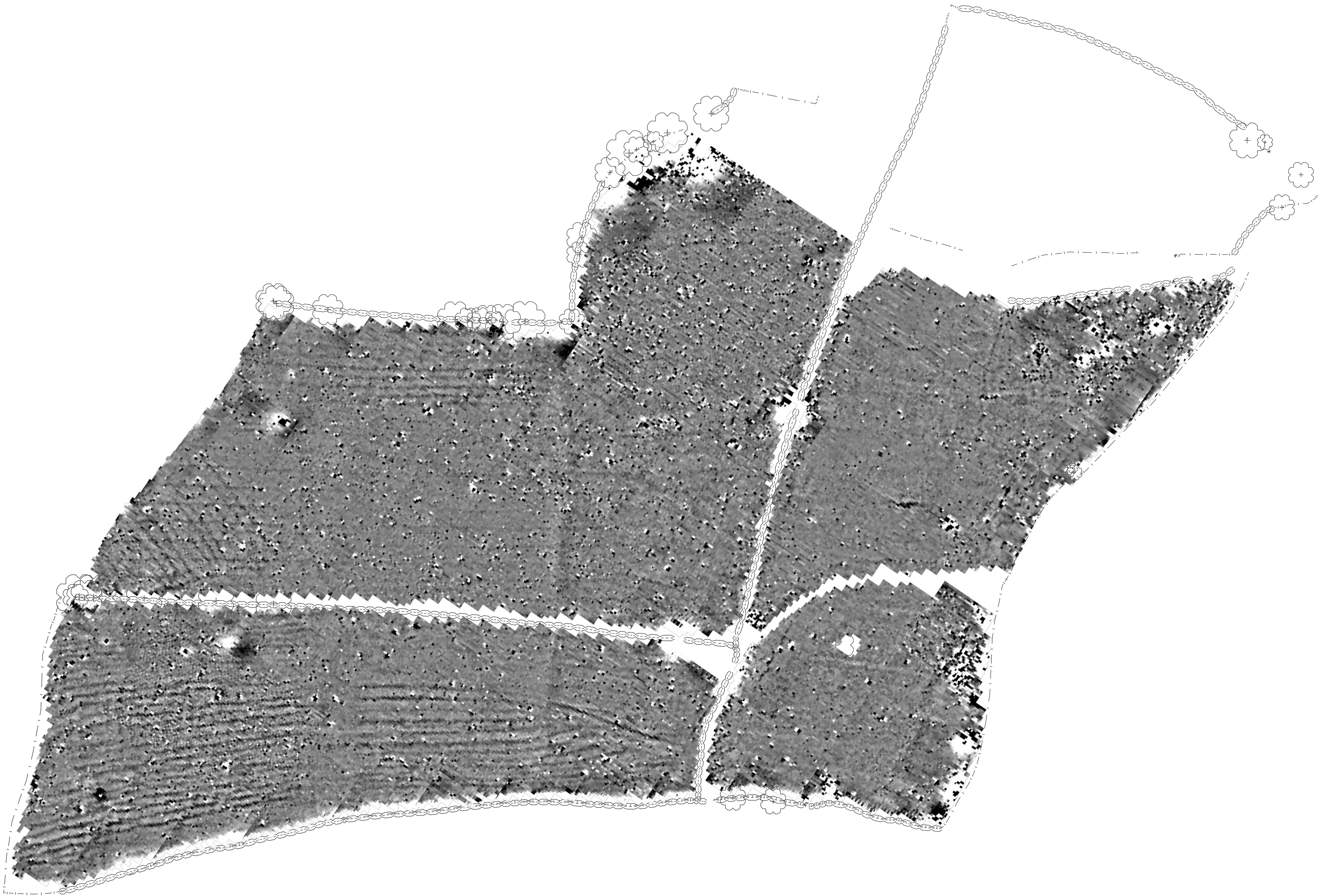
UKAS  
ISO 14001  
certified

Scale	0m 10 20 30 40 50 60m		
1:1000			
Plot	Checked by	Issue No.	
A1	DGE	01	
Date	Drawn by	Figure No.	
JAN 15	RD	01	









Amendments

Issue No.	Date	Description
-	-	-
-	-	-

© Stratascan Ltd - 2015

Plotting parameters

Maximum +2nT (black)  
Minimum -2nT (white)

Zero  
Mean

-2nT      +2nT

+2nT

-2nT

Job No.

7753

Survey Date

DEC 14

Client

CAULMERT LTD

Project Title

GEOPHYSICAL SURVEY -  
ROWE FARM, WORCESTER

Subject

PLOT OF MINIMALLY  
PROCESSED GRADIOMETER  
DATA

STRATASCAN™

GEOPHYSICS FOR ARCHAEOLOGY  
AND ENGINEERING

VINEYARD HOUSE  
UPTON UPON SEVERN  
WR8 0SA

T: 01684 592266  
E: info@stratascan.co.uk  
www.stratascan.co.uk

GPR  
ASSOCIATION

SUMO  
GROUP  
MEMBER

IMS  
ISO 9001  
certified

UKAS  
ISO 9001  
certified

IMS  
ISO 14001  
certified

Scale

0m 10 20 30 40 50 60m

1:1000

Plot

A1

Checked by

DGE

Issue No.

01

Date

JAN 15

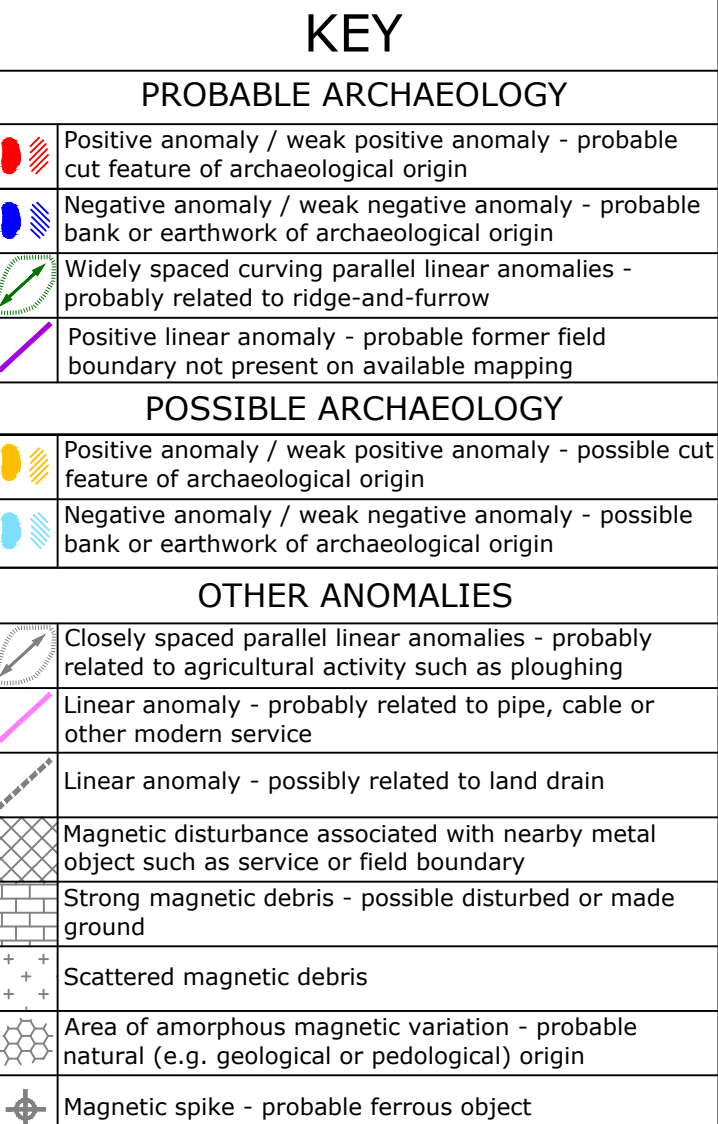
Drawn by

RD

Figure No.

03





Job No.	7753	Survey Date	DEC 14
---------	------	-------------	--------

Client

CAULMERT LTD

Project Title

**GEOPHYSICAL SURVEY -  
ROWE FARM, WORCESTER**

Subject

ABSTRACTION AND  
INTERPRETATION OF  
GRADIOMETER ANOMALIES

**STRATASCAN**<sup>TM</sup>  
GEOPHYSICS FOR ARCHAEOLOGY  
AND ENGINEERING

VINEYARD HOUSE  
UPTON UPON SEVERN  
WR8 0SA

T: 01684 592266  
E: [info@stratascan.co.uk](mailto:info@stratascan.co.uk)  
[www.stratascan.co.uk](http://www.stratascan.co.uk)



Scale 1:1000

Plot A1

Checked by DGE

Issue No. 01

Date 1 JAN 15

Drawn by RD

Figure No. 04