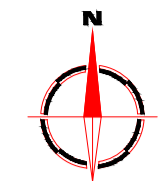
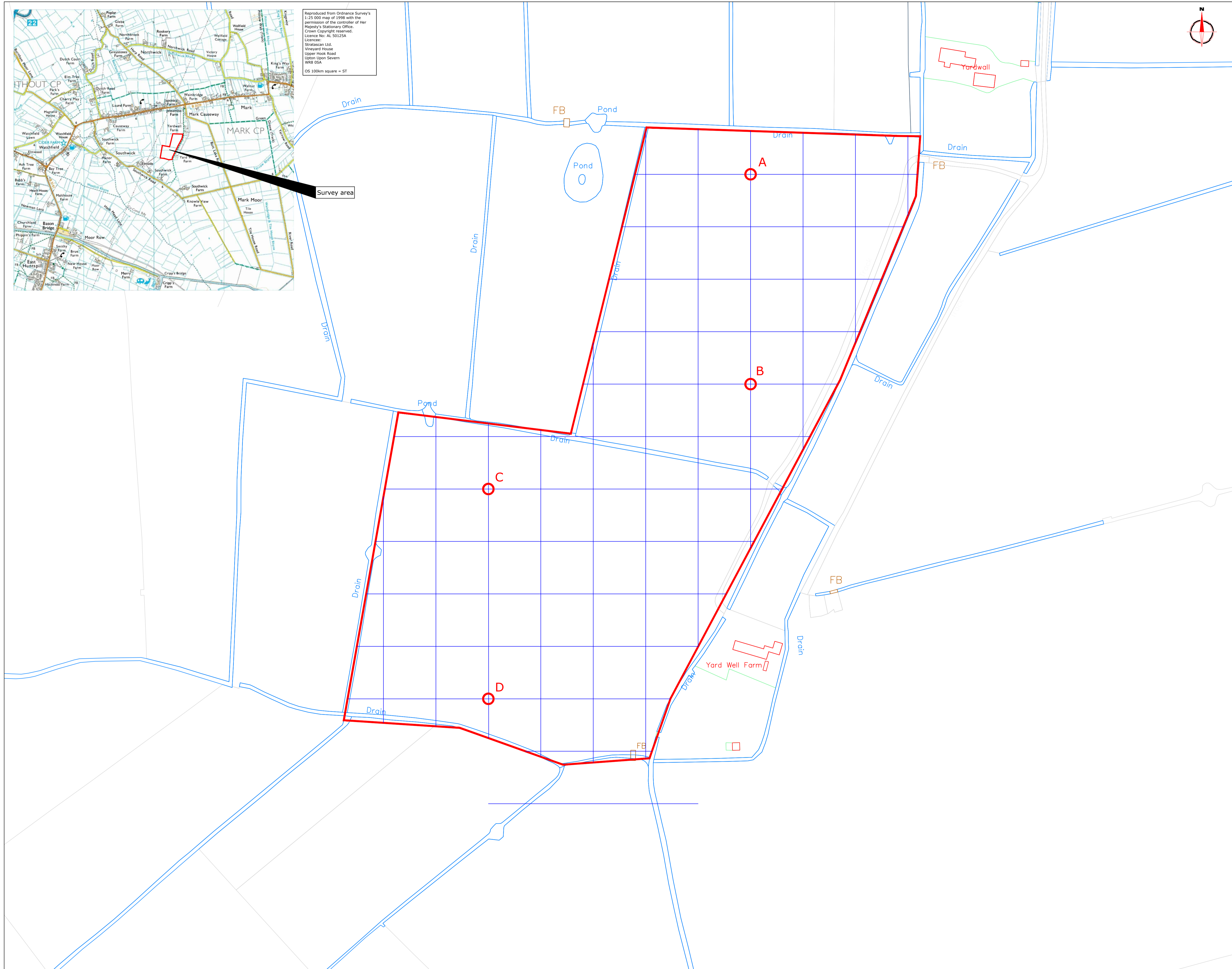


Reproduced from Ordnance Survey's 1:25 000 map of 1998 with the permission of the controller of Her Majesty's Stationery Office. Crown Copyright reserved. Licence No. AL 50125A. Licence: Stratascan Ltd. Vineyard House Upper Hook Road Upton Upon Severn WR8 0SA OS 100km square = ST

Survey area



**Amendments**

Issue No.	Date	Description
-	-	-
-	-	-

© Stratascan Ltd - 2014



Site centred on NGR ST 363 470

**OS REFERENCING INFORMATION**

A	336328.48, 147193.54
B	336328.48, 147073.54
C	336178.48, 147013.54
D	336178.48, 146893.54

Job No.	6941	Survey Date	JUN 14
---------	------	-------------	--------

Client  
**LDA DESIGN**

Project Title  
**YARDWALL MANOR FARM, MARK, SOMERSET**

Subject  
**SITE LOCATION AND SURVEY AREA & REFERENCING**

**STRATASCAN**  
GEOPHYSICS FOR ARCHAEOLOGY AND ENGINEERING  
VINEYARD HOUSE UPTON UPON SEVERN WR8 0SA  
T: 01684 592266  
E: info@stratascan.co.uk  
www.stratascan.co.uk



Scale 1:1000  
0m 10 20 30 40 50 60m

Plot	A1	Checked by	DGE	Issue No.	01
Date	JUN 14	Drawn by	OJP	Figure No.	01





Amendments		
Issue No.	Date	Description
-	-	-
-	-	-
© Stratascan Ltd - 2014		

Plotting parameters

Maximum +100nT (red)  
Minimum -100nT (blue)

Job No.	6941	Survey Date	JUN 14
Client	LDA DESIGN		
Project Title	YARDWALL MANOR FARM, MARK, SOMERSET		
Subject	COLOUR PLOT OF MINIMALLY PROCESSED GRADIOMETER DATA SHOWING EXTREME VALUES		

**STRATASCAN**  
 GEOPHYSICS FOR ARCHAEOLOGY AND ENGINEERING

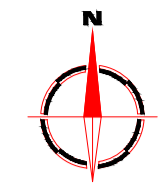
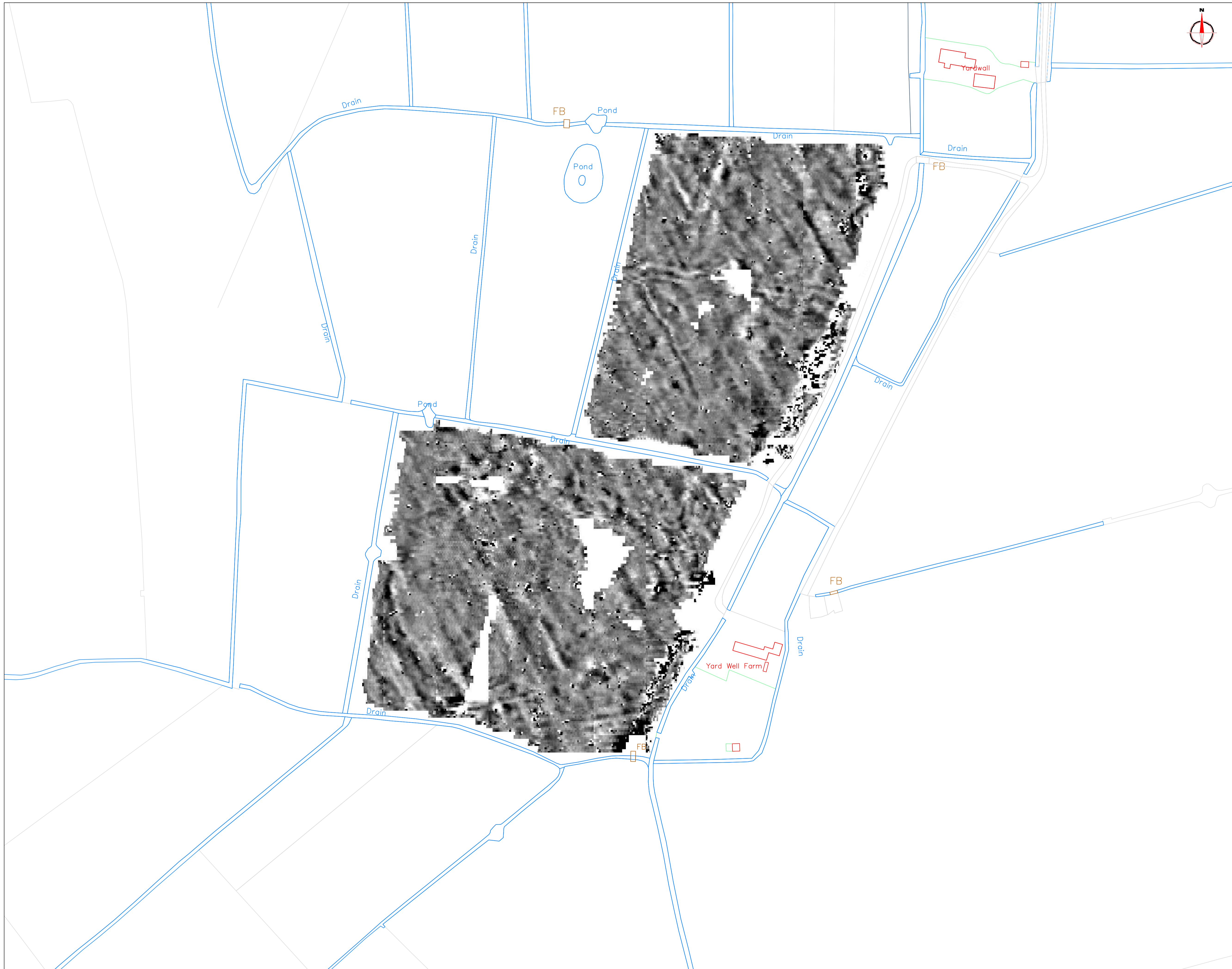
VINEYARD HOUSE T: 01684 592266  
 UPTON UPON SEVERN E: info@stratascan.co.uk  
 WR8 0SA www.stratascan.co.uk

**GPR ASSOCIATION**  
**SUMO GROUP MEMBER**

Scale 1:1000  
 0m 10 20 30 40 50 60m

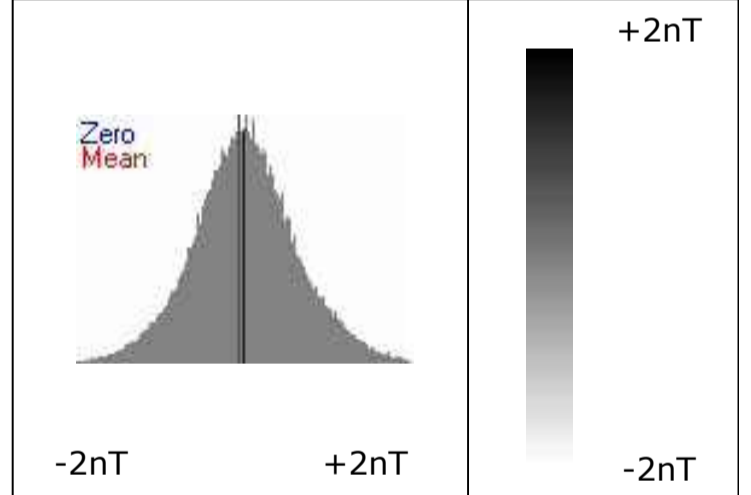
Plot	A1	Checked by	DGE	Issue No.	01
Date	JUN 14	Drawn by	OJP	Figure No.	02





Amendments		
Issue No.	Date	Description
-	-	-
-	-	-

© Stratascan Ltd - 2014



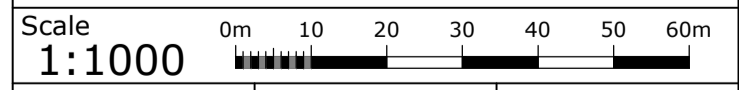
Job No.	6941	Survey Date	JUN 14
---------	------	-------------	--------

Client  
**LDA DESIGN**

Project Title  
**YARDWALL MANOR FARM,  
MARK, SOMERSET**

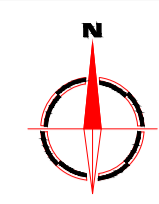
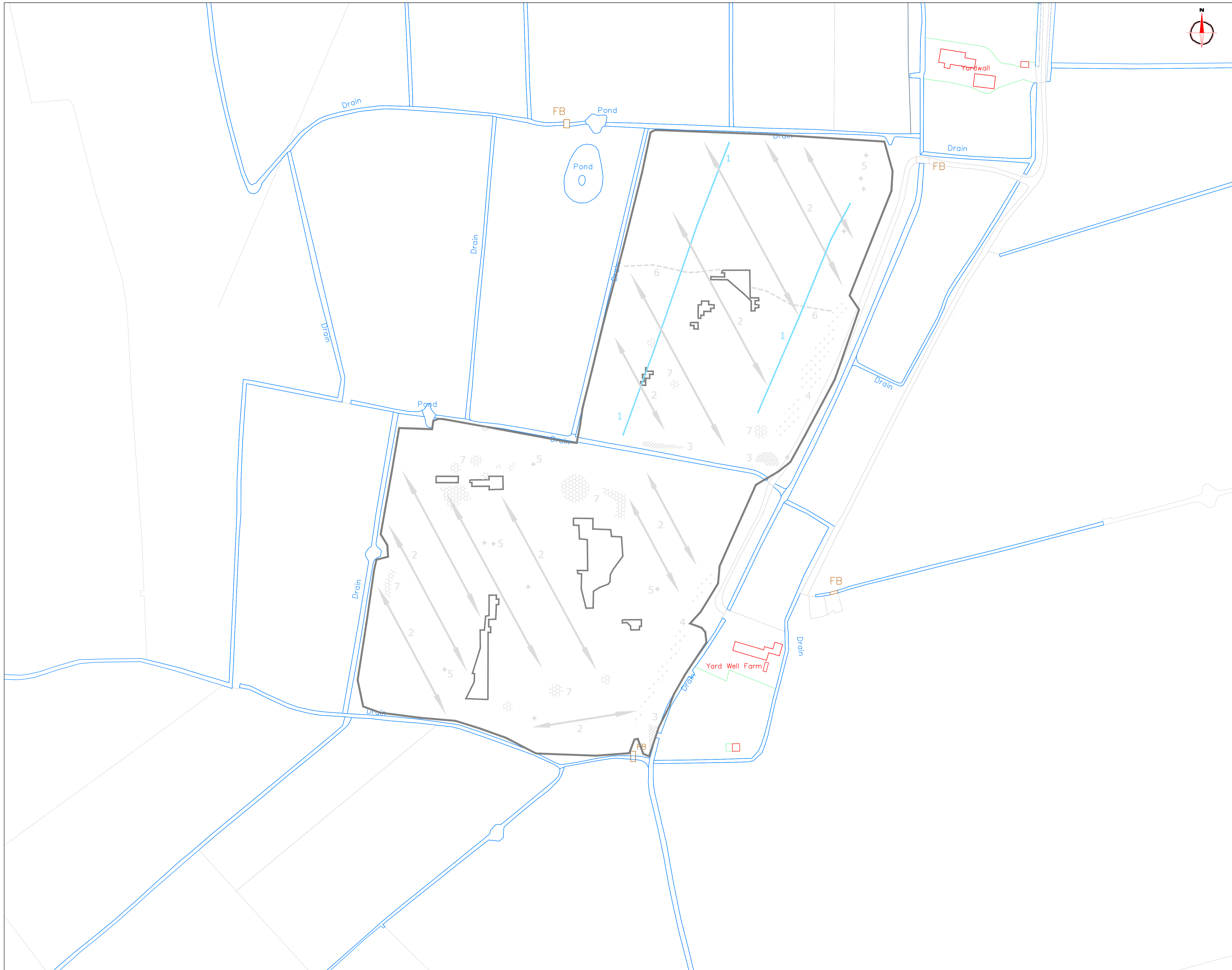
Subject  
**PLOT OF MINIMALLY  
PROCESSED GRADIOMETER  
DATA**

**STRATASCAN™**  
GEOPHYSICS FOR ARCHAEOLOGY  
AND ENGINEERING  
VINEYARD HOUSE T: 01684 592266  
UPTON UPON SEVERN E: info@stratascan.co.uk  
WR8 0SA www.stratascan.co.uk



Plot	A1	Checked by	DGE	Issue No.	01
Date	JUN 14	Drawn by	OJP	Figure No.	03





**Amendments**

Issue No.	Date	Description
-	-	-
-	-	-

© Stratascan Ltd - 2014

**KEY**

**PROBABLE ARCHAEOLOGY**

- Positive anomaly / weak positive anomaly - probable cut feature of archaeological origin
- Negative anomaly / weak negative anomaly - probable bank or earthwork of archaeological origin
- Moderate strength discrete anomaly - probable thermoremanent feature
- Widely spaced curving parallel linear anomalies - probably related to ridge-and-furrow

**POSSIBLE ARCHAEOLOGY**

- Positive anomaly / weak positive anomaly - possible cut feature of archaeological origin
- Negative anomaly / weak negative anomaly - possible bank or earthwork of archaeological origin
- Moderate strength discrete anomaly - possible thermoremanent feature

**OTHER ANOMALIES**

- Closely spaced parallel linear anomalies - probably related to agricultural activity such as ploughing
- Linear anomaly - probably related to pipe, cable or other modern service
- Linear anomaly - possibly related to land drain
- Magnetic disturbance associated with nearby metal object such as service or field boundary
- Strong magnetic debris - possible disturbed or made ground
- Scattered magnetic debris related to track way
- Area of amorphous magnetic variation - probable natural (e.g. geological or pedological) origin
- Magnetic spike - probable ferrous object

Job No.	6941	Survey Date	JUN 14
---------	------	-------------	--------

Client  
**LDA DESIGN**

Project Title  
**YARDWALL MANOR FARM,  
MARK, SOMERSET**

Subject  
**INTERPRETATION**

**STRATASCAN™**  
GEOPHYSICS FOR ARCHAEOLOGY  
AND ENGINEERING  
VINEYARD HOUSE UPTON UPON SEVERN WR8 0SA T: 01684 592266 E: info@stratascan.co.uk www.stratascan.co.uk



Scale 1:1000  
0m 10 20 30 40 50 60m

Plot	A1	Checked by	DGE	Issue No.	01
Date	JUN 14	Drawn by	OJP	Figure No.	04