

Reproduced from Ordnance Survey's 1:25 000 map of 1998 with the permission of the controller of Her Majesty's Stationery Office. Crown Copyright reserved. Licence No: AL 50125A  
 Licencees:  
 Stratascan Ltd  
 Vineyard House  
 Upper Hook Road  
 Upton Upon Severn  
 WR8 0SA  
 OS 100km square = SX

Survey area



**Amendments**

| Issue No. | Date | Description |
|-----------|------|-------------|
| -         | -    | -           |
| -         | -    | -           |

© Stratascan Ltd - 2014



Site centred on NGR SX 049 755

**OS REFERENCING INFORMATION**

|   |                      |
|---|----------------------|
| A | 204811.25, 075546.10 |
| B | 204919.69, 075402.44 |
| C | 204955.38, 075504.55 |
| D | 205099.04, 075612.99 |
| E | 205146.93, 075649.14 |
| F | 205242.70, 075721.44 |

|         |       |             |         |
|---------|-------|-------------|---------|
| Job No. | J7319 | Survey Date | SEPT 14 |
|---------|-------|-------------|---------|

Client  
**COTSWOLD ARCHAEOLOGY**

Project Title  
**KELLYGREEN FARM, ST.TUDY, CORNWALL**

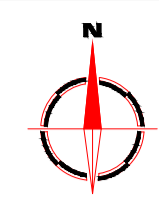
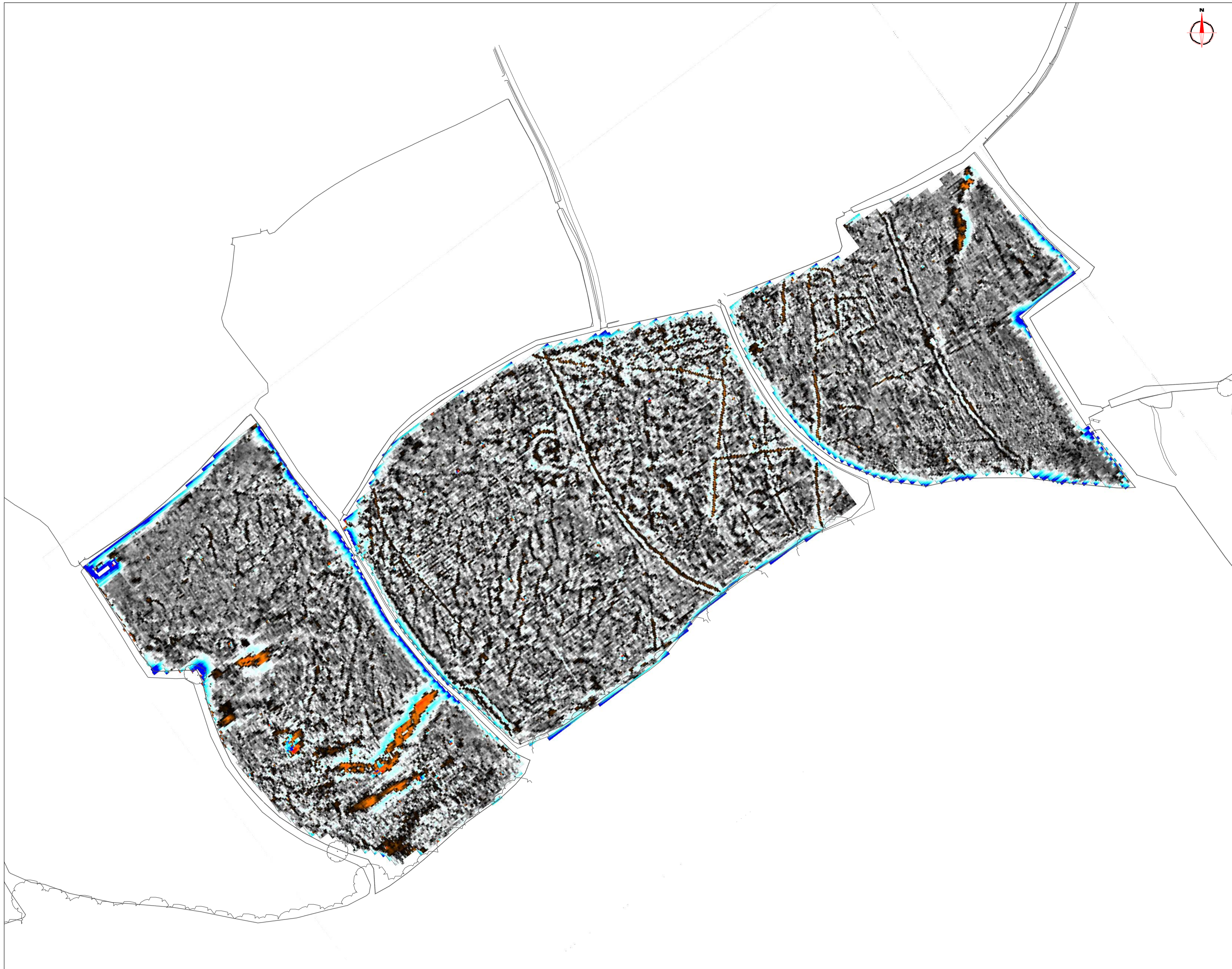
Subject  
**SITE LOCATION, SURVEY AREA & REFERENCING**

**STRATASCAN™**  
 GEOPHYSICS FOR ARCHAEOLOGY AND ENGINEERING  
 VINEYARD HOUSE T: 01684 592266  
 UPTON UPON SEVERN E: info@stratascan.co.uk  
 WR8 0SA www.stratascan.co.uk



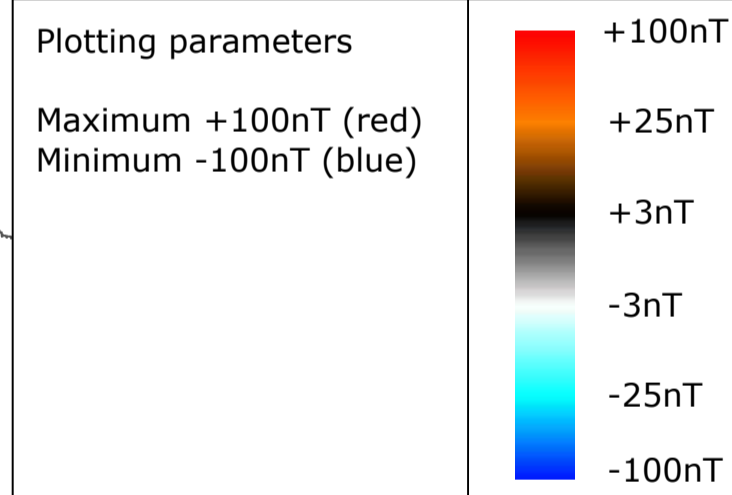
Scale  
**1:1000**  
 0m 10 20 30 40 50 60m

|      |         |            |     |            |    |
|------|---------|------------|-----|------------|----|
| Plot | A1      | Checked by | DGE | Issue No.  | 01 |
| Date | SEPT 14 | Drawn by   | TR  | Figure No. | 01 |



| Amendments |      |             |
|------------|------|-------------|
| Issue No.  | Date | Description |
| -          | -    | -           |
| -          | -    | -           |

© Stratascan Ltd - 2014



|         |       |             |         |
|---------|-------|-------------|---------|
| Job No. | J7319 | Survey Date | SEPT 14 |
|---------|-------|-------------|---------|

Client  
COTSWOLD ARCHAEOLOGY

Project Title  
KELLYGREEN FARM, ST.TUDY,  
CORNWALL

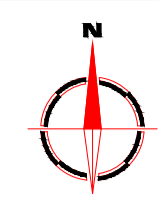
Subject  
COLOUR PLOT OF  
GRADIOMETER DATA  
SHOWING EXTREME VALUES

**STRATASCAN™**  
GEOPHYSICS FOR ARCHAEOLOGY  
AND ENGINEERING  
VINEYARD HOUSE T: 01684 592266  
UPTON UPON SEVERN E: info@stratascan.co.uk  
WR8 0SA www.stratascan.co.uk



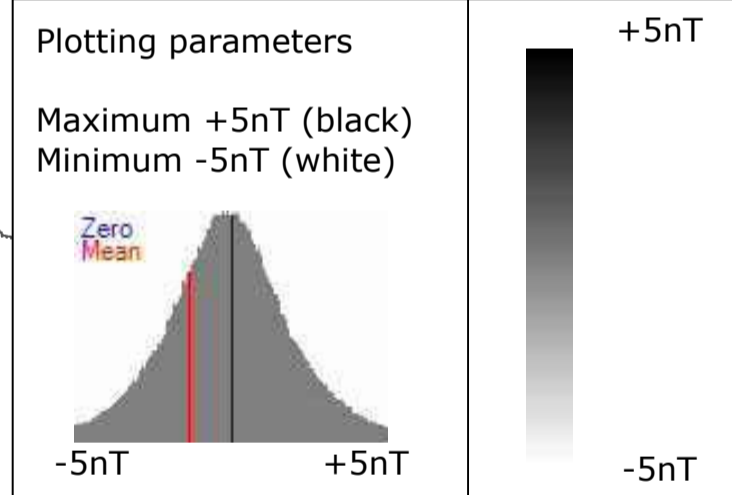
Scale  
1:1000

|      |         |            |     |            |    |
|------|---------|------------|-----|------------|----|
| Plot | A1      | Checked by | DGE | Issue No.  | 01 |
| Date | SEPT 14 | Drawn by   | TR  | Figure No. | 02 |



| Amendments |      |             |
|------------|------|-------------|
| Issue No.  | Date | Description |
| -          | -    | -           |
| -          | -    | -           |

© Stratascan Ltd - 2014



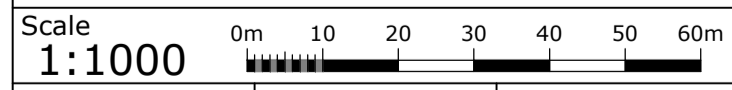
|         |       |             |         |
|---------|-------|-------------|---------|
| Job No. | J7319 | Survey Date | SEPT 14 |
|---------|-------|-------------|---------|

Client  
**COTSWOLD ARCHAEOLOGY**

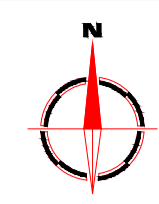
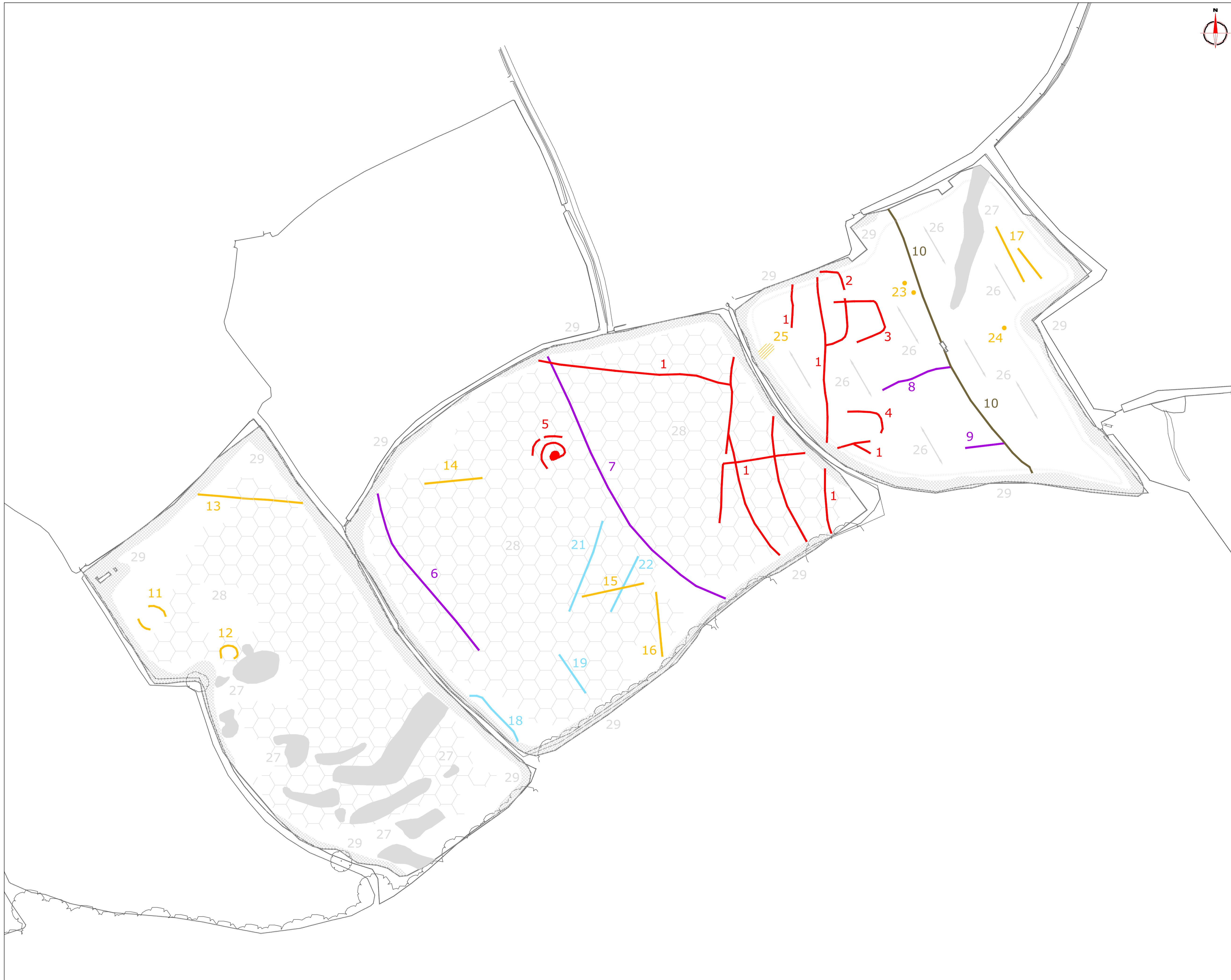
Project Title  
**KELLYGREEN FARM, ST.TUDY,  
CORNWALL**

Subject  
**PLOT OF MINIMALLY  
PROCESSED GRADIOMETER  
DATA**

**STRATASCAN™**  
GEOPHYSICS FOR ARCHAEOLOGY  
AND ENGINEERING  
VINEYARD HOUSE T: 01684 592266  
UPTON UPON SEVERN E: info@stratascan.co.uk  
WR8 0SA www.stratascan.co.uk



|      |         |            |     |            |    |
|------|---------|------------|-----|------------|----|
| Plot | A1      | Checked by | DGE | Issue No.  | 01 |
| Date | SEPT 14 | Drawn by   | TR  | Figure No. | 03 |



**Amendments**

| Issue No. | Date | Description |
|-----------|------|-------------|
| -         | -    | -           |
| -         | -    | -           |

© Stratascan Ltd - 2014

**KEY**

**PROBABLE ARCHAEOLOGY**

- Positive anomaly / weak positive anomaly - probable cut feature of archaeological origin
- Negative anomaly / weak negative anomaly - probable bank or earthwork of archaeological origin
- Linear anomaly related to a former field boundary not present on available mapping
- Linear anomaly related to a former field boundary present on available mapping pre-1900
- Widely spaced curving parallel linear anomalies - probably related to ridge-and-furrow

**POSSIBLE ARCHAEOLOGY**

- Positive anomaly / weak positive anomaly - possible cut feature of archaeological origin
- Negative anomaly / weak negative anomaly - possible bank or earthwork of archaeological origin

**OTHER ANOMALIES**

- Closely spaced parallel linear anomalies - probably related to agricultural activity such as ploughing
- Linear anomaly - probably related to pipe, cable or other modern service
- Linear anomaly - possibly related to land drain
- Magnetic disturbance associated with nearby metal object such as service or field boundary
- Strong magnetic debris - possible disturbed or made ground
- Scattered magnetic debris
- Area of amorphous magnetic variation - probable natural (e.g. geological or pedological) origin
- Area of amorphous magnetic variation - probable natural (e.g. geological or pedological) origin
- Magnetic spike - probable ferrous object

|         |             |
|---------|-------------|
| Job No. | Survey Date |
| J7319   | SEPT 14     |

Client  
**COTSWOLD ARCHAEOLOGY**

Project Title  
**KELLYGREEN FARM, ST.TUDY, CORNWALL**

Subject  
**INTERPRETATION**

**STRATASCAN™**  
GEOPHYSICS FOR ARCHAEOLOGY AND ENGINEERING  
VINEYARD HOUSE UPTON UPON SEVERN WR8 0SA T: 01684 592266 E: info@stratascan.co.uk www.stratascan.co.uk



Scale 1:1000  
0m 10 20 30 40 50 60m

|         |            |            |
|---------|------------|------------|
| Plot    | Checked by | Issue No.  |
| A1      | DGE        | 01         |
| Date    | Drawn by   | Figure No. |
| SEPT 14 | TR         | 04         |