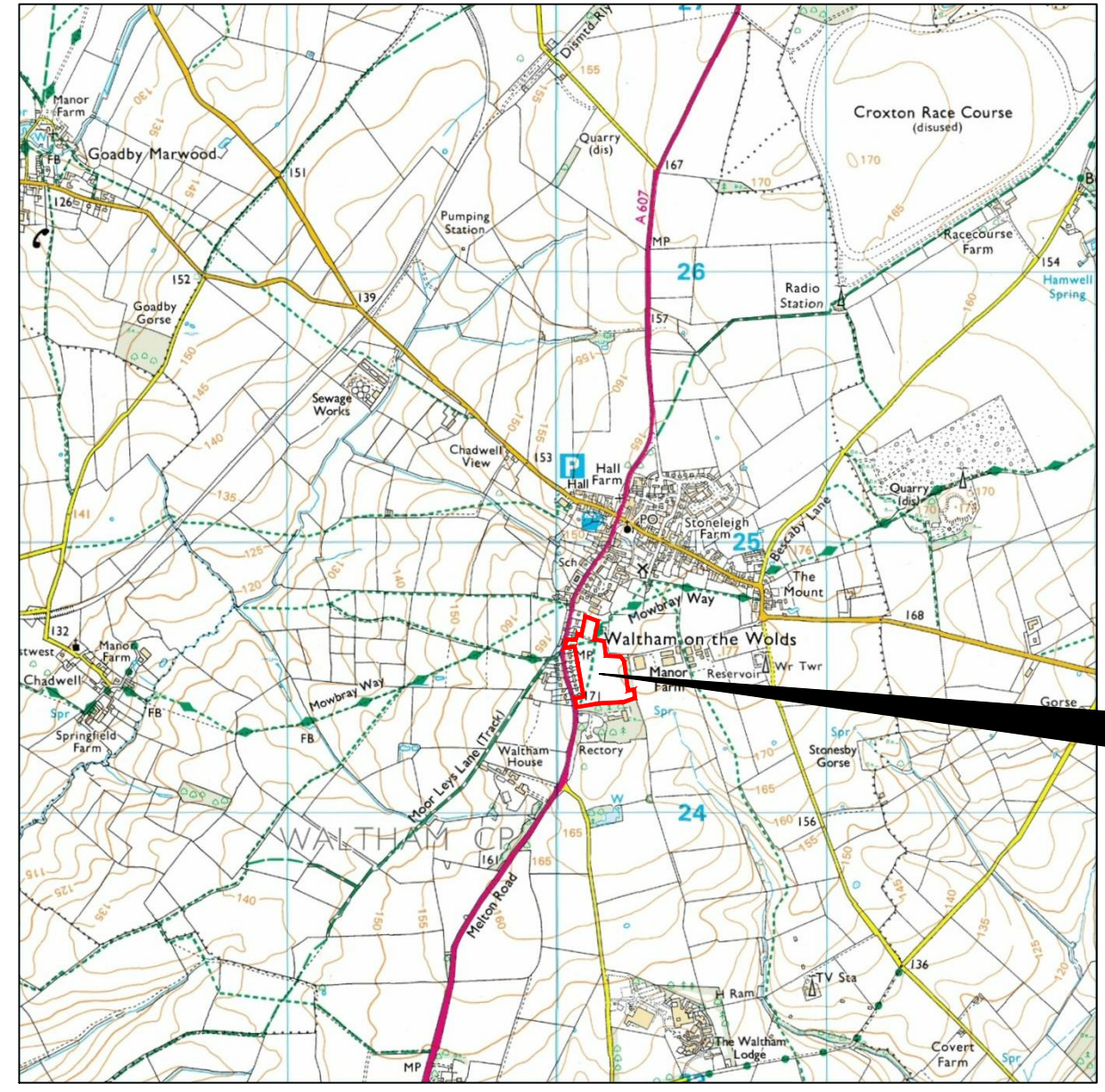


Reproduced from Ordnance Survey's 1:25 000 map of 1998 with the permission of the controller of Her Majesty's Stationery Office. Crown Copyright reserved. Licence No: AL 50125A  
 Licensee:  
 Stratascan Ltd.  
 Vineyard House  
 Upper Hook Road  
 Upton Upon Severn  
 WR8 0SA  
 OS 100km square = SK



27  
26  
25  
24  
23

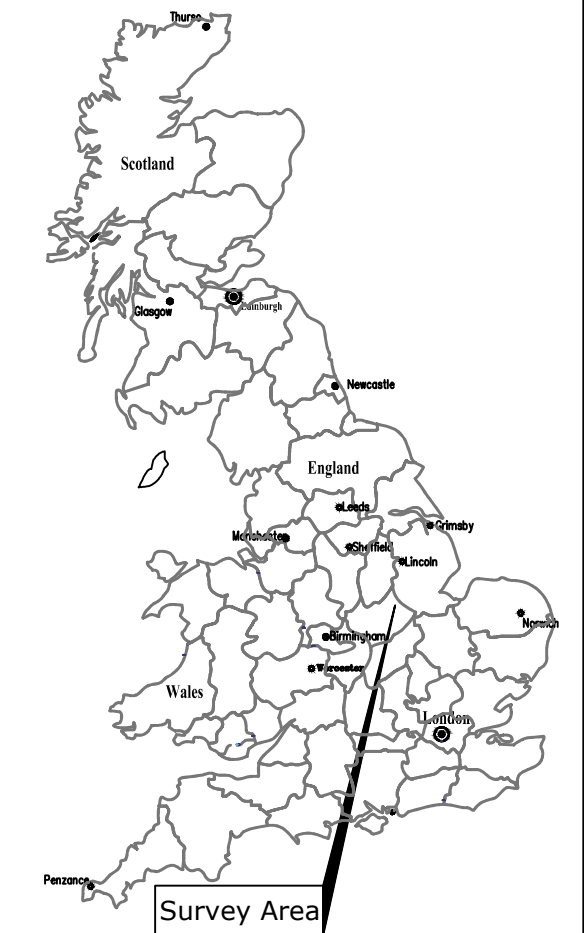


Survey Area

**Amendments**

Issue No.	Date	Description
-	-	-
-	-	-

© Stratascan Ltd - ----



Site centred on NGR SK 801 246

Client  
**CgMs CONSULTING LTD**

Project Title Job No. J8318  
**WALTHAM ON THE WOLDS,  
 LEICESTERSHIRE**

Subject  
**LOCATION PLAN OF SURVEY AREA**

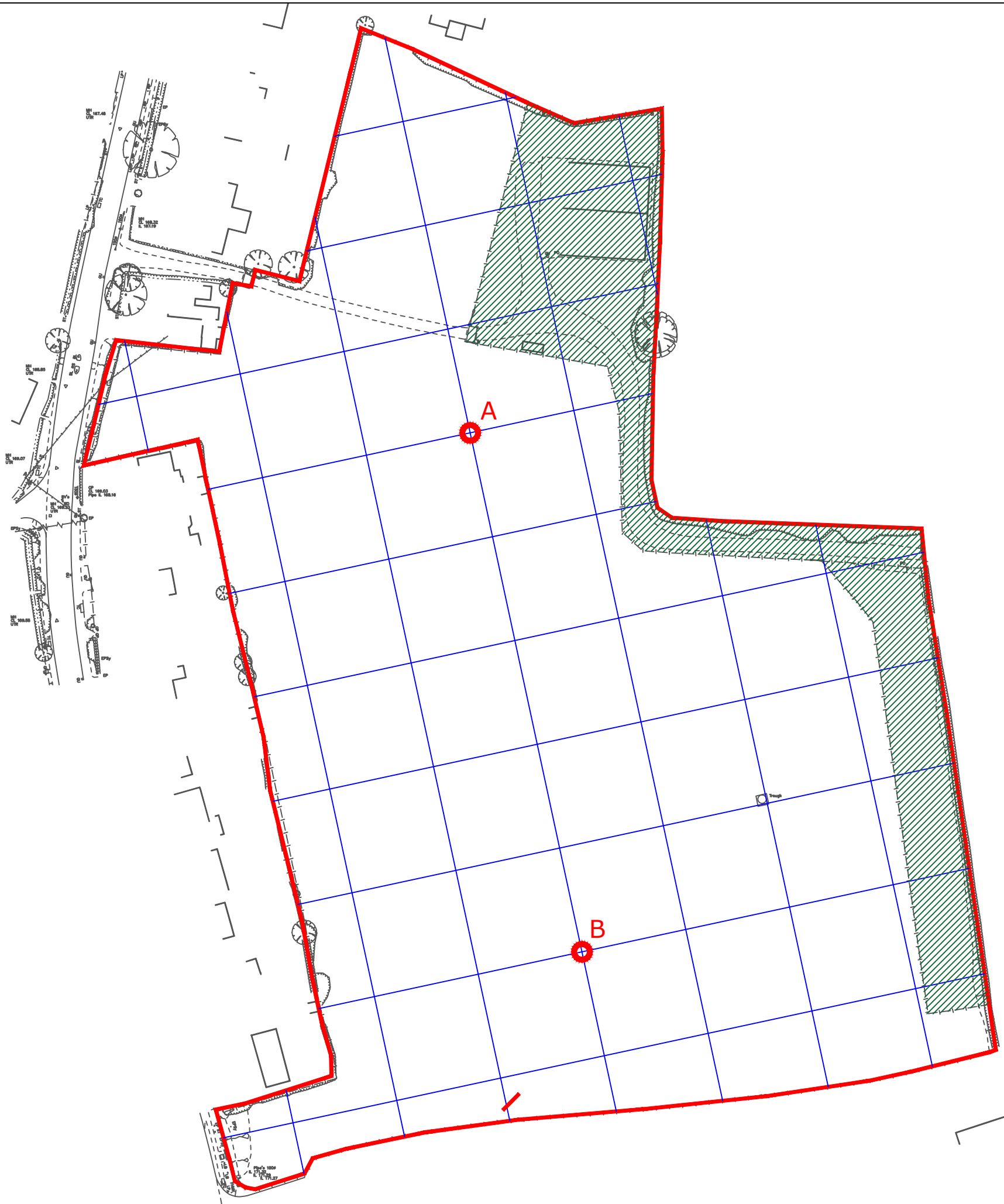
**STRATASCAN**<sup>TM</sup>  
**GEOPHYSICS FOR ARCHAEOLOGY  
 AND ENGINEERING**  
 VINEYARD HOUSE T: 01684 592266  
 UPTON UPON SEVERN E: info@stratascan.co.uk  
 WR8 0SA www.stratascan.co.uk

**EUROPEAN GPR ASSOCIATION**  
**sumo** SUMO GROUP MEMBER  
 ISO 9001 certified ISO 14001 certified  
 UKAS ISO 9001 certified UKAS ISO 14001 certified

Scale 1:25000 0m 500m 1000m

Plot <b>A3</b>	Checked by <b>DGE</b>	Issue No. <b>01</b>
Survey date <b>APRIL 15</b>	Drawn by <b>TR</b>	Figure No. <b>01</b>

78 79 80 81 82



**Amendments**

Issue No.	Date	Description
-	-	-
-	-	-

© Stratascan Ltd - ----

**KEY**

Area unsurveyable - woodland and hardcore


**OS GRID REFERENCES**

<b>A</b>	480135.78, 324614.50
<b>B</b>	480167.38, 324467.87

Client  
**CgMs CONSULTING LTD**

Project Title Job No. J8318  
**WALTHAM ON THE WOLDS,  
LEICESTERSHIRE**

Subject  
**LOCATION OF SURVEY GRIDS AND  
REFERENCING**



**GEOPHYSICS FOR ARCHAEOLOGY  
AND ENGINEERING**

VINEYARD HOUSE T: 01684 592266  
UPTON UPON SEVERN E: info@stratascan.co.uk  
WR8 0SA www.stratascan.co.uk



SUMO  
GROUP  
MEMBER



Scale **1:1250**

Plot <b>A3</b>	Checked by <b>DGE</b>	Issue No. <b>01</b>
Survey date <b>APRIL 15</b>	Drawn by <b>TR</b>	Figure No. <b>02</b>



**Amendments**

Issue No.	Date	Description
-	-	-
-	-	-

© Stratascan Ltd - ----

Plotting parameters

Maximum +100nT (red)  
Minimum -100nT (blue)

+100nT  
+25nT  
+3nT  
-3nT  
-25nT  
-100nT

Client  
**CgMs CONSULTING LTD**

Project Title Job No. J8318  
**WALTHAM ON THE WOLDS,  
LEICESTERSHIRE**

Subject  
**COLOUR PLOT OF GRADIOMETER  
DATA SHOWING EXTREME VALUES**

**STRATASCAN™**  
GEOPHYSICS FOR ARCHAEOLOGY  
AND ENGINEERING

VINEYARD HOUSE T: 01684 592266  
UPTON UPON SEVERN E: info@stratascan.co.uk  
WR8 0SA www.stratascan.co.uk

**EUROPEAN GPR ASSOCIATION**

**SUMO GROUP MEMBER**

**ims ISO 9001 certified** **UKAS** **ims ISO 14001 certified** **UKAS**

Scale **1:1250**

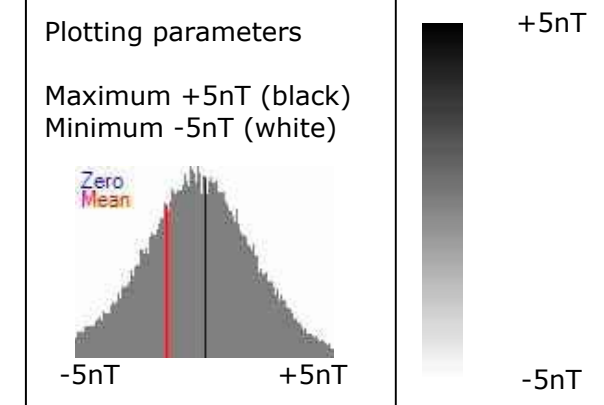
Plot <b>A3</b>	Checked by <b>DGE</b>	Issue No. <b>01</b>
Survey date <b>APRIL 15</b>	Drawn by <b>TR</b>	Figure No. <b>03</b>



**Amendments**

Issue No.	Date	Description
-	-	-
-	-	-

© Stratascan Ltd - ----



Client  
**CgMs CONSULTING LTD**

Project Title Job No. J8318  
**WALTHAM ON THE WOLDS,  
LEICESTERSHIRE**

Subject  
**PLOT OF MINIMALLY PROCESSED  
GRADIOMETER DATA**

**STRATASCAN™**  
GEOPHYSICS FOR ARCHAEOLOGY  
AND ENGINEERING

VINEYARD HOUSE T: 01684 592266  
UPTON UPON SEVERN E: info@stratascan.co.uk  
WR8 0SA www.stratascan.co.uk

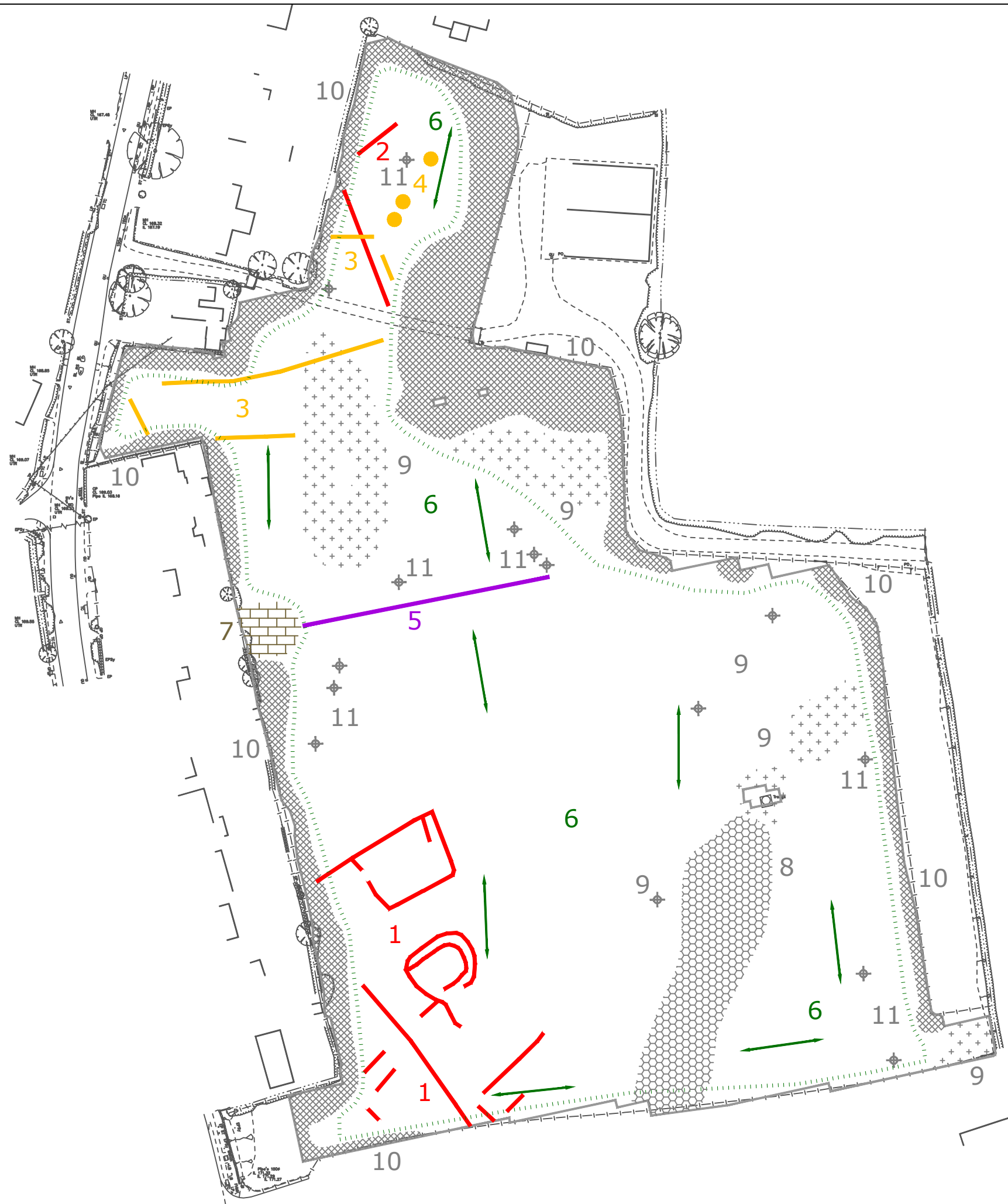
**EUROPEAN GPR ASSOCIATION**

**SUMO GROUP MEMBER**

**ims ISO 9001 certified** **UKAS ISO 9001** **ims ISO 14001 certified** **UKAS ISO 14001**

Scale **1:1250**

Plot <b>A3</b>	Checked by <b>DGE</b>	Issue No. <b>01</b>
Survey date <b>APRIL 15</b>	Drawn by <b>TR</b>	Figure No. <b>04</b>



Amendments		
Issue No.	Date	Description
-	-	-
-	-	-
© Stratascan Ltd - ----		
<b>PROBABLE ARCHAEOLOGY</b>		
		Positive anomaly / weak positive anomaly - probable cut feature of archaeological origin
		Negative anomaly / weak negative anomaly - probable bank or earthwork of archaeological origin
<b>POSSIBLE ARCHAEOLOGY</b>		
		Positive anomaly / weak positive anomaly - possible cut feature of archaeological origin
		Negative anomaly / weak negative anomaly - possible bank or earthwork of archaeological origin
<b>MEDIEVAL/POST-MEDIEVAL AGRICULTURE</b>		
		Widely spaced curving parallel linear anomalies - probably related to ridge-and-furrow
		Closely spaced parallel linear anomalies - probably related to agricultural activity such as ploughing
		Linear anomaly - probably related to a former field boundary not present on available mapping
		Linear anomaly - related to a former field boundary present on available mapping
<b>OTHER ANOMALIES</b>		
		Linear anomaly - probably related to pipe, cable or other modern service
		Linear anomaly - possibly related to land drain
		Magnetic disturbance associated with nearby metal object such as service or field boundary
		Strong magnetic debris - made ground related to a former pond present on available mapping
		Scattered magnetic debris
		Area of amorphous magnetic variation - probable natural (e.g. geological or pedological) origin
		Magnetic spike - probable ferrous object
Client		
<b>CgMs CONSULTING LTD</b>		
Project Title		Job No. J8318
<b>WALTHAM ON THE WOLDS, LEICESTERSHIRE</b>		
Subject		
<b>ABSTRACTION AND INTERPRETATION OF GRADIOMETER ANOMALIES</b>		
<b>STRATASCAN™</b>		
<b>GEOPHYSICS FOR ARCHAEOLOGY AND ENGINEERING</b>		
VINEYARD HOUSE		T: 01684 592266
UPTON UPON SEVERN		E: info@stratascan.co.uk
WR8 0SA		www.stratascan.co.uk
Scale		
1:1250		
Plot	Checked by	Issue No.
A3	DGE	01
Survey date	Drawn by	Figure No.
APRIL 15	TR	05