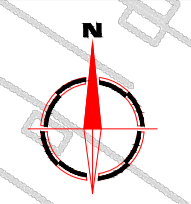


Reproduced from Ordnance Survey's 1:25,000 map of 1998 with the permission of the controller of Her Majesty's Stationary Office. Crown Copyright reserved. Licence No. AL 50125A. Licences: Stratascan Ltd. Vineyard House Upper Hook Road Upton Upon Severn WR8 0SA OS 100km square = SJ

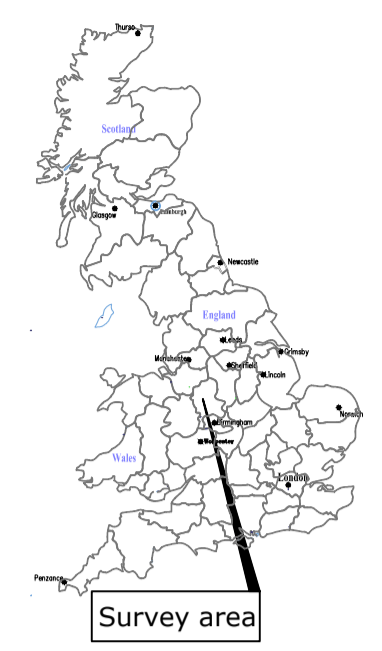
Survey area



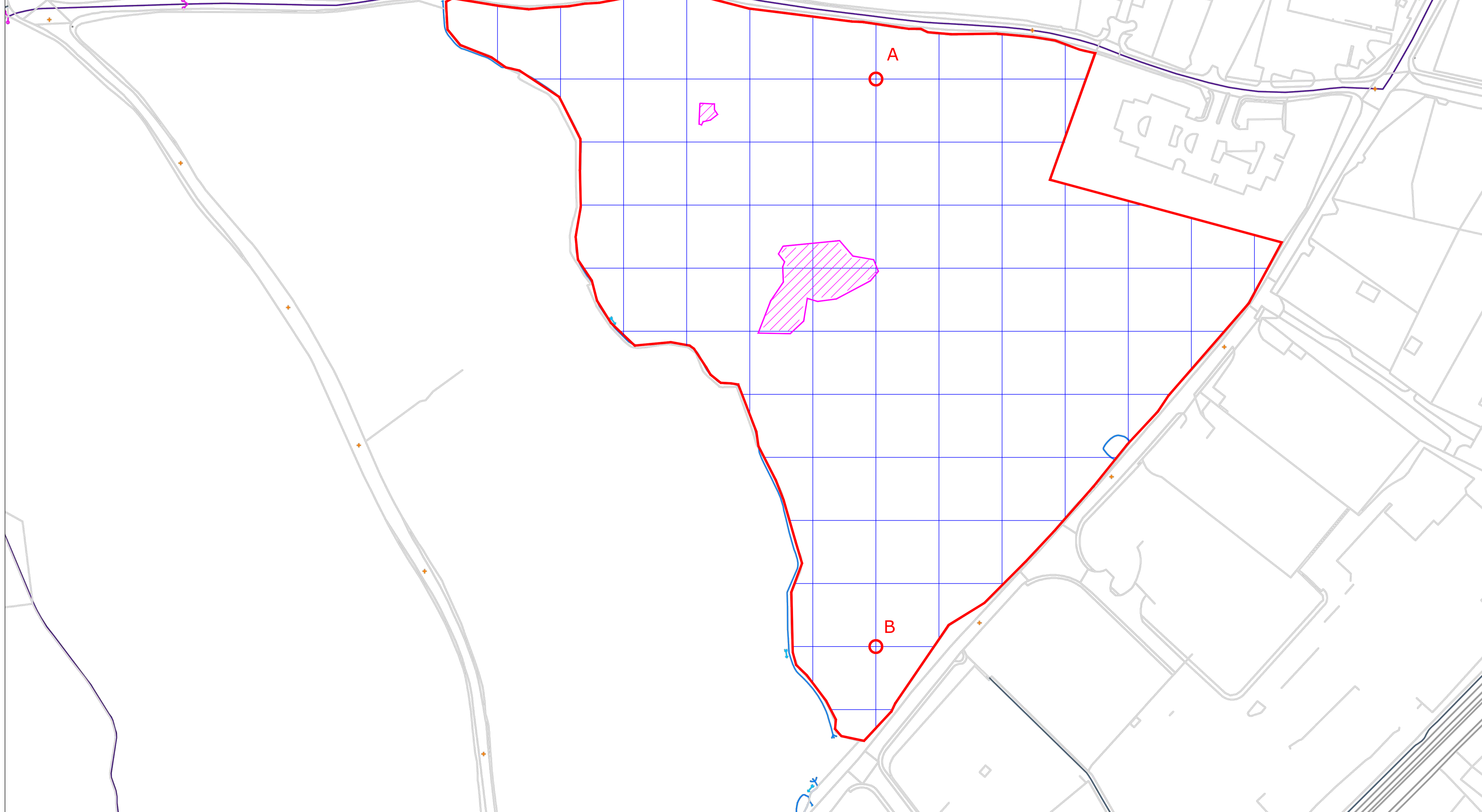
Amendments

Issue No.	Date	Description
-	-	-
-	-	-

© Stratascan Ltd - 2013



Site centred on NGR SJ 477 105



KEY

- Survey area
- Unsurveyable area
- Survey grid
- GPS referencing point

OS REFERENCING INFORMATION

A	347724.93, 310728.02
B	347724.88, 310458.02

Job No.	6097	Survey Date	NOV 2013
Client			

**CgMs CONSULTING LTD.**

Project Title  
**LONGDEN ROAD,  
SHREWSBURY**

Subject  
**SITE LOCATION AND SURVEY  
AREA & REFERENCING**

**STRATASCAN**  
GEOPHYSICS FOR ARCHAEOLOGY  
AND ENGINEERING  
VINEYARD HOUSE UPTON UPON SEVERN WR8 0SA  
T: 01684 592266  
E: info@stratascan.co.uk  
www.stratascan.co.uk

**GPR ASSOCIATION**  
**SUMO GROUP MEMBER**  
ISO 9001 certified  
ISO 14001 certified

Scale 1:1000  
0m 20 40 60 80 100 120m

Plot	A1	Checked by	DGE	Issue No.	01
Date	DEC 2013	Drawn by	OJP	Figure No.	01





Amendments		
Issue No.	Date	Description
-	-	-
-	-	-
© Stratascan Ltd - 2013		

Plotting parameters	
Maximum +100nT (red)	
Minimum -100nT (blue)	

Job No.	6097	Survey Date	NOV 2013
Client	CgMs CONSULTING LTD.		
Project Title	LONGDEN ROAD, SHREWSBURY		
Subject	COLOUR PLOT OF MINIMALLY PROCESSED GRADIOMETER DATA SHOWING EXTREME VALUES		

**STRATASCAN™**  
 GEOPHYSICS FOR ARCHAEOLOGY AND ENGINEERING  
 VINEYARD HOUSE UPTON UPON SEVERN WR8 0SA T: 01684 592266 E: info@stratascan.co.uk www.stratascan.co.uk

Scale	0m 20 40 60 80 100 120m		
1:1000			
Plot	A1	Checked by	DGE
Date	DEC 2013	Drawn by	OJP
Issue No.	01	Figure No.	02





Amendments		
Issue No.	Date	Description
-	-	-
-	-	-
© Stratascan Ltd - 2013		

Job No.	6097	Survey Date	NOV 2013
Client	CgMs CONSULTING LTD.		
Project Title	LONGDEN ROAD, SHREWSBURY		
Subject	PLOT OF MINIMALLY PROCESSED GRADIOMETER DATA		

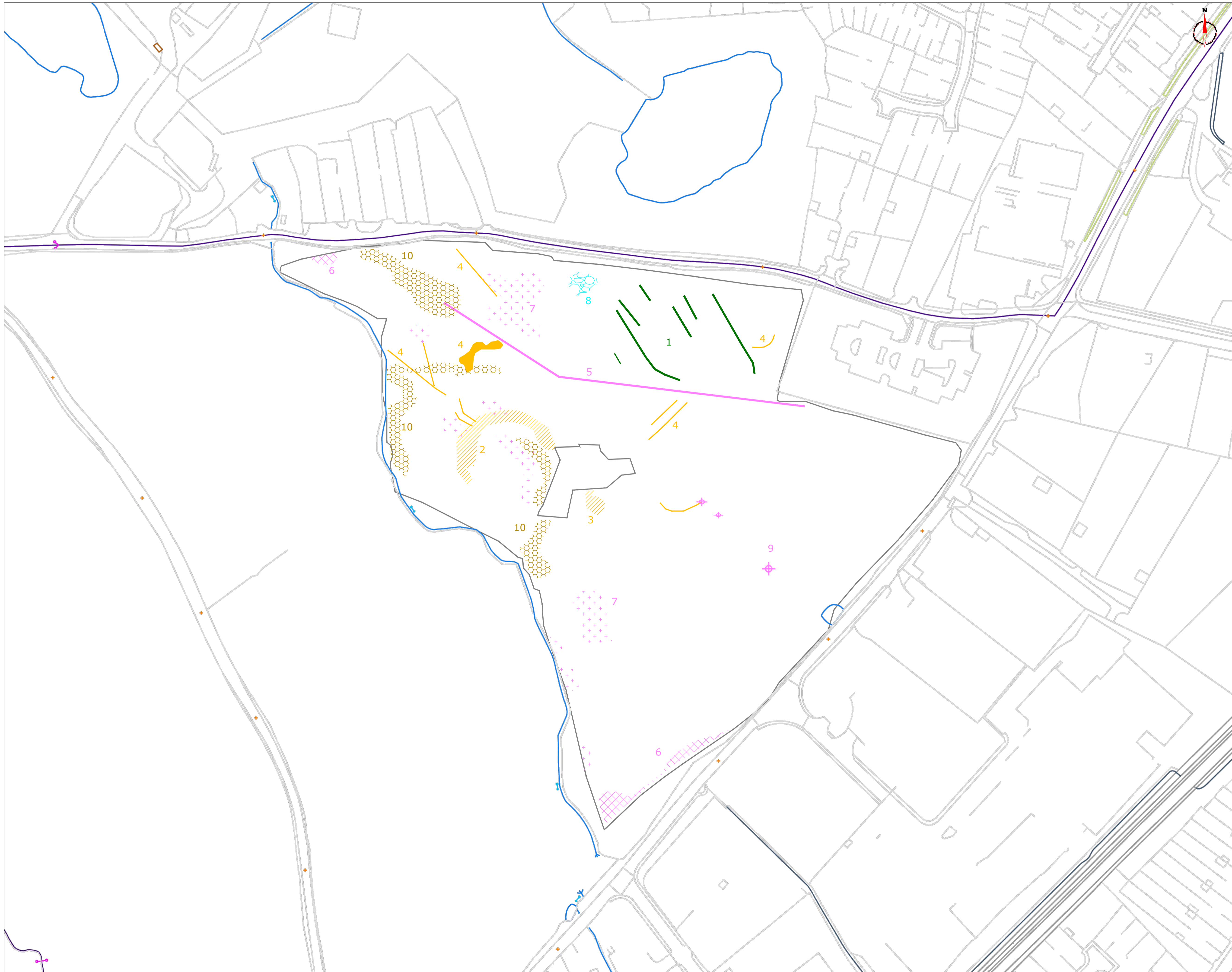
**STRATASCAN™**  
 GEOPHYSICS FOR ARCHAEOLOGY AND ENGINEERING  
 VINEYARD HOUSE UPTON UPON SEVERN WR8 0SA T: 01684 592266 E: info@stratascan.co.uk www.stratascan.co.uk

**GPR ASSOCIATION**  
**SUMO GROUP MEMBER**  
 ISO 9001 certified  
 ISO 14001 certified

Scale 1:1000  
 0m 20 40 60 80 100 120m

Plot	A1	Checked by	DGE	Issue No.	01
Date	DEC 2013	Drawn by	OJP	Figure No.	03





Amendments		
Issue No.	Date	Description
-	-	-
-	-	-
© Stratascan Ltd - 2013		

### KEY

**PROBABLE ARCHAEOLOGY**

- Positive anomaly / weak positive anomaly - probable cut feature of archaeological origin
- Negative anomaly / weak negative anomaly - probable bank or earthwork of archaeological origin
- Moderate strength discrete anomaly - probable thermoremanent feature
- Widely spaced curving parallel linear anomalies - probably related to ridge-and-furrow

**POSSIBLE ARCHAEOLOGY**

- Positive anomaly / weak positive anomaly - possible cut feature of archaeological origin
- Negative anomaly / weak negative anomaly - possible bank or earthwork of archaeological origin
- Moderate strength discrete anomaly - possible thermoremanent feature
- Magnetic spike - probable ferrous object

**OTHER ANOMALIES**

- Closely spaced parallel linear anomalies - probably related to agricultural activity such as ploughing
- Linear anomaly - probably related to pipe, cable or other modern service
- Linear anomaly - possibly related to land drain
- Magnetic disturbance associated with nearby metal object such as service or field boundary
- Strong magnetic debris - possible disturbed or made ground
- Scattered magnetic debris
- Area of amorphous magnetic variation - probable natural (e.g. geological or pedological) origin
- Area of unknown magnetic variation

Job No.	6097	Survey Date	NOV 2013
Client			
<b>CgMs CONSULTING LTD.</b>			
Project Title			
<b>LONGDEN ROAD, SHREWSBURY</b>			
Subject			
<b>INTERPRETATION</b>			

**STRATASCAN™**  
GEOPHYSICS FOR ARCHAEOLOGY AND ENGINEERING

VINEYARD HOUSE T: 01684 592266  
UPTON UPON SEVERN E: info@stratascan.co.uk  
WR8 0SA www.stratascan.co.uk

**GPR ASSOCIATION**

**SUMO GROUP MEMBER**

ISO 9001 certified ISO 14001 certified

Scale 0m 20 40 60 80 100 120m  
**1:1000**

Plot	A1	Checked by	DGE	Issue No.	01
Date	DEC 2013	Drawn by	OJP	Figure No.	04