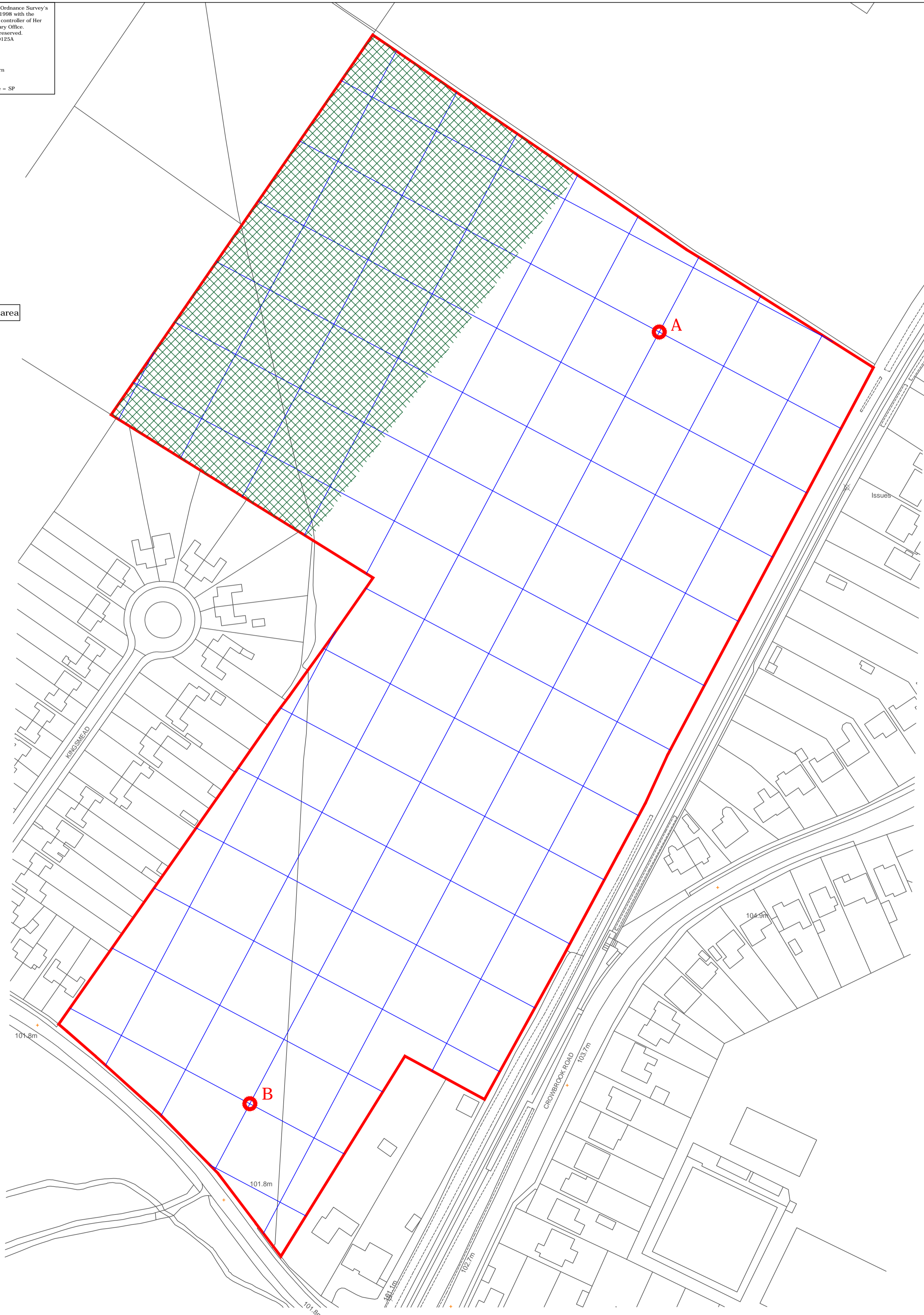


Reproduced from Ordnance Survey's 1:25 000 map of 1998 with the permission of the controller of Her Majesty's Stationary Office. Crown Copyright reserved. Licence No. AL 50152A
 Licence: Stratascan Ltd
 Vineyard House
 Upper Hook Road
 Upton Upon Severn
 WR8 0SA
 OS 100km square = SP

Survey area



Mapping contents (c) Crown copyright and database rights 2014 Ordnance Survey 100035207



Amendments

Issue No.	Date	Description
-	-	-
-	-	-

© Stratascan Ltd - 2014



Site centred on NGR SP 808 047

KEY

Area unsurveyable - crop

OS REFERENCING INFORMATION

A 480986.18, 205071.02

B 480817.38, 204753.04

Job No. **J7447** Survey Date **OCT 14**

Client
CgMs CONSULTING LTD

Project Title
**LAND AT MILL LANE, MONKS
 RISBOROUGH,
 BUCKINGHAMSHIRE**

Subject
**SITE LOCATION, SURVEY
 AREA & REFERENCING**

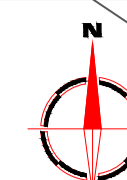
STRATASCAN™
 GEOPHYSICS FOR ARCHAEOLOGY
 AND ENGINEERING
 VINEYARD HOUSE T: 01684 592266
 UPTON UPON SEVERN E: info@stratascan.co.uk
 WR8 0SA www.stratascan.co.uk



Scale 0m 10 20 30 40 50 60m
1:1000

Plot **A1** Checked by **DGE** Issue No. **01**

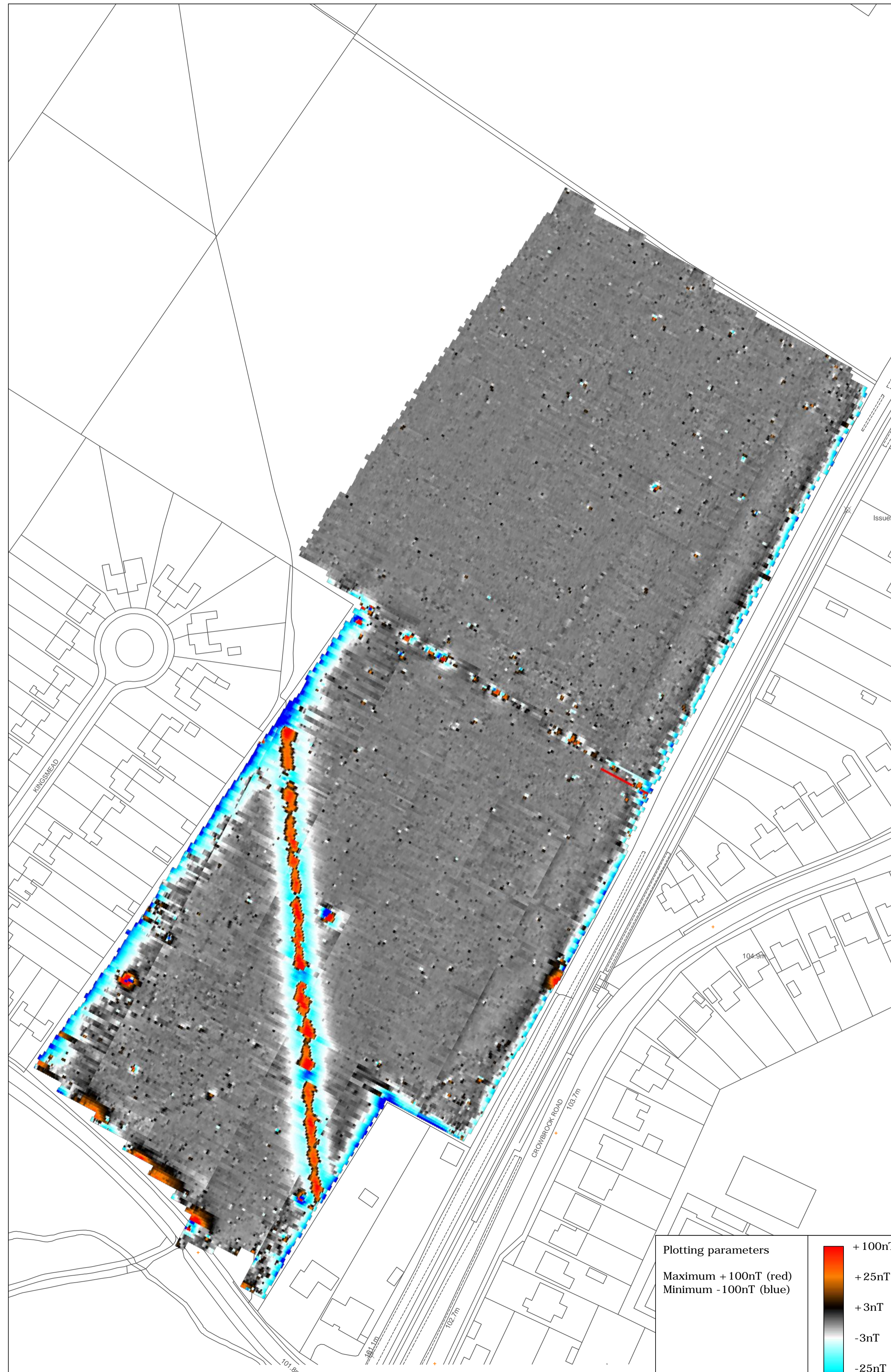
Date **NOV 14** Drawn by **TR** Figure No. **01**




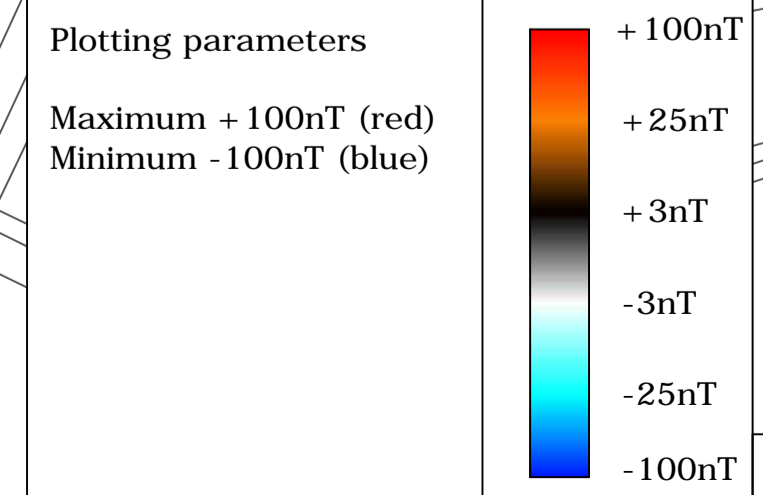
Amendments

Issue No.	Date	Description
-	-	-
-	-	-

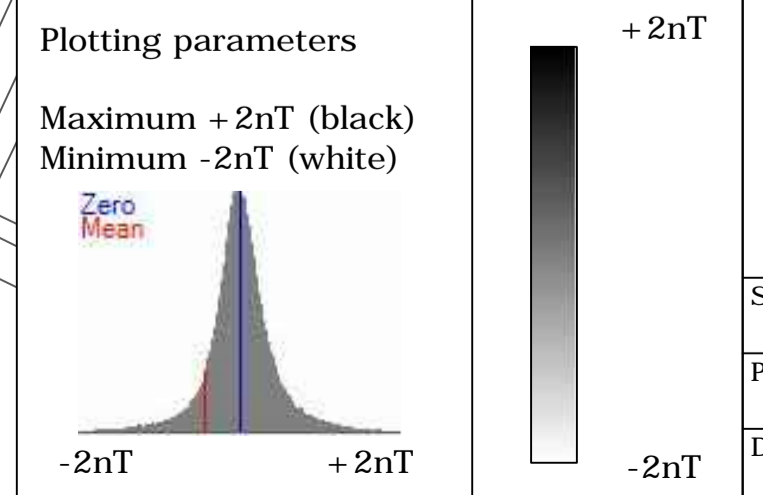
© Stratascan Ltd - 2014



COLOUR PLOT OF GRADIOMETER DATA SHOWING EXTREME VALUES



GREYSCALE PLOT OF GRADIOMETER DATA

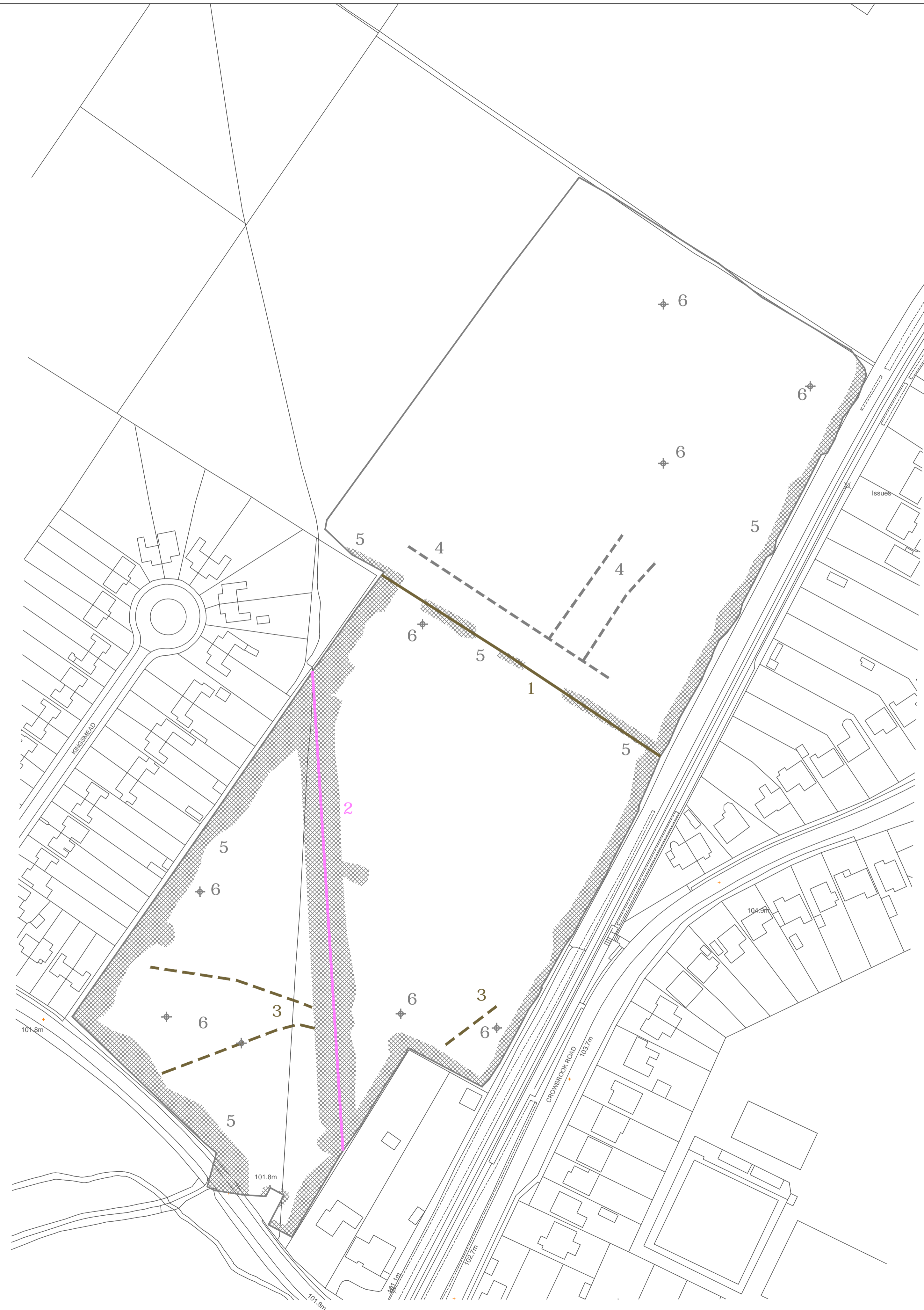


Job No.	J7447	Survey Date	OCT 14
Client	CgMs CONSULTING LTD		
Project Title	LAND AT MILL LANE, MONKS RISBOROUGH, BUCKINGHAMSHIRE		
Subject	GRADIOMETER DATA		

STRATASCAN™
GEOPHYSICS FOR ARCHAEOLOGY
AND ENGINEERING
VINEYARD HOUSE UPTON UPON SEVERN WR8 0SA
T: 01684 592266
E: info@stratascan.co.uk
www.stratascan.co.uk



Scale	0m 10 20 30 40 50 60m		
Plot	A1	Checked by	DGE
Date	OCT 14	Issue No.	01
		Drawn by	TR
		Figure No.	02



Amendments

Issue No.	Date	Description
-	-	-
-	-	-

© Stratascan Ltd - 2014

KEY

PROBABLE ARCHAEOLOGY

- Positive anomaly / weak positive anomaly - probable cut feature of archaeological origin
- Negative anomaly / weak negative anomaly - probable bank or earthwork of archaeological origin
- Linear anomaly related to a former field boundary present on available mapping pre-1900
- Widely spaced curving parallel linear anomalies - probably related to ridge-and-furrow

POSSIBLE ARCHAEOLOGY

- Positive anomaly / weak positive anomaly - possible cut feature of archaeological origin
- Negative anomaly / weak negative anomaly - possible bank or earthwork of archaeological origin

OTHER ANOMALIES

- Closely spaced parallel linear anomalies - probably related to agricultural activity such as ploughing
- Linear anomaly - probably related to pipe, cable or other modern service
- Linear anomaly - possibly related to land drain
- Modern footpath
- Magnetic disturbance associated with nearby metal object such as service or field boundary
- Strong magnetic debris - possible disturbed or made ground
- Scattered magnetic debris
- Area of amorphous magnetic variation - probable natural (e.g. geological or pedological) origin
- Magnetic spike - probable ferrous object

Job No.	J7447	Survey Date	OCT 14
---------	-------	-------------	--------

Client
CgMs CONSULTING LTD

Project Title
**LAND AT MILL LANE, MONKS
RISBOROUGH,
BUCKINGHAMSHIRE**

Subject
**ABSTRACTION AND
INTERPRETATION OF
GRADIOMETER ANOMALIES**

STRATASCAN™
GEOPHYSICS FOR ARCHAEOLOGY
AND ENGINEERING

VINEYARD HOUSE T: 01684 592266
UPTON UPON SEVERN E: info@stratascan.co.uk
WR8 0SA www.stratascan.co.uk

GPR ASSOCIATION

SUMO GROUP MEMBER

ISO 9001 certified
ISO 14001 certified
ISO 18001 certified

Scale 0m 10 20 30 40 50 60m
1:1000

Plot	A1	Checked by	DGE	Issue No.	01
Date	OCT 14	Drawn by	TR	Figure No.	03