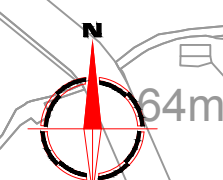
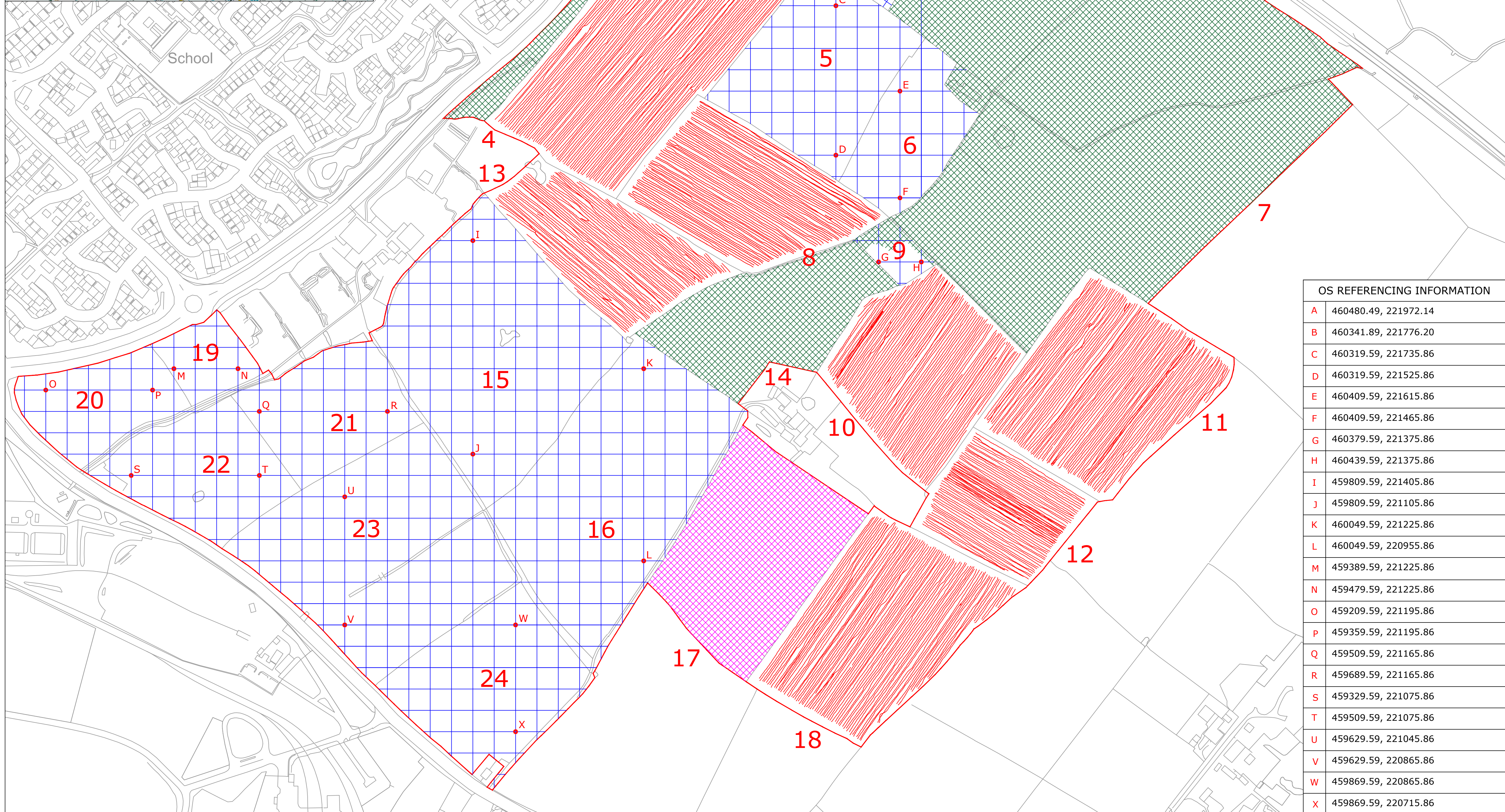


Reproduced from Ordnance Survey's 1:25 000 map of 1998 with the permission of the controller of Her Majesty's Stationery Office. Crown Copyright reserved. Licence No: AL 50125A
 Licensee: Stratascan Ltd
 Vineyard House
 Upper Hook Road
 Upton Upon Severn
 WR8 0SA
 OS 100km square = SP



Amendments		
Issue No.	Date	Description
-	-	-
-	-	-

© Stratascan Ltd - 2015

Survey area
 Site centred on NGR SP 597 212

OS REFERENCING INFORMATION	
A	460480.49, 221972.14
B	460341.89, 221776.20
C	460319.59, 221735.86
D	460319.59, 221525.86
E	460409.59, 221615.86
F	460409.59, 221465.86
G	460379.59, 221375.86
H	460439.59, 221375.86
I	459809.59, 221405.86
J	459809.59, 221105.86
K	460049.59, 221225.86
L	460049.59, 220955.86
M	459389.59, 221225.86
N	459479.59, 221225.86
O	459209.59, 221195.86
P	459359.59, 221195.86
Q	459509.59, 221165.86
R	459689.59, 221165.86
S	459329.59, 221075.86
T	459509.59, 221075.86
U	459629.59, 221045.86
V	459629.59, 220865.86
W	459869.59, 220865.86
X	459869.59, 220715.86

KEY	
	Manually collected grid
	Cart traverse
	Area unsurveyable - crop
	Area unsurveyable - livestock
	Field number

Job No.	Survey Date
J8355	MAY-JUN 15

Client
ORION HERITAGE

Project Title
**WRETCHWICK FARM,
 BICESTER, OXFORDSHIRE**

Subject
**SITE LOCATION, SURVEY
 AREA & REFERENCING**

STRATASCAN™
 GEOPHYSICS FOR ARCHAEOLOGY
 AND ENGINEERING

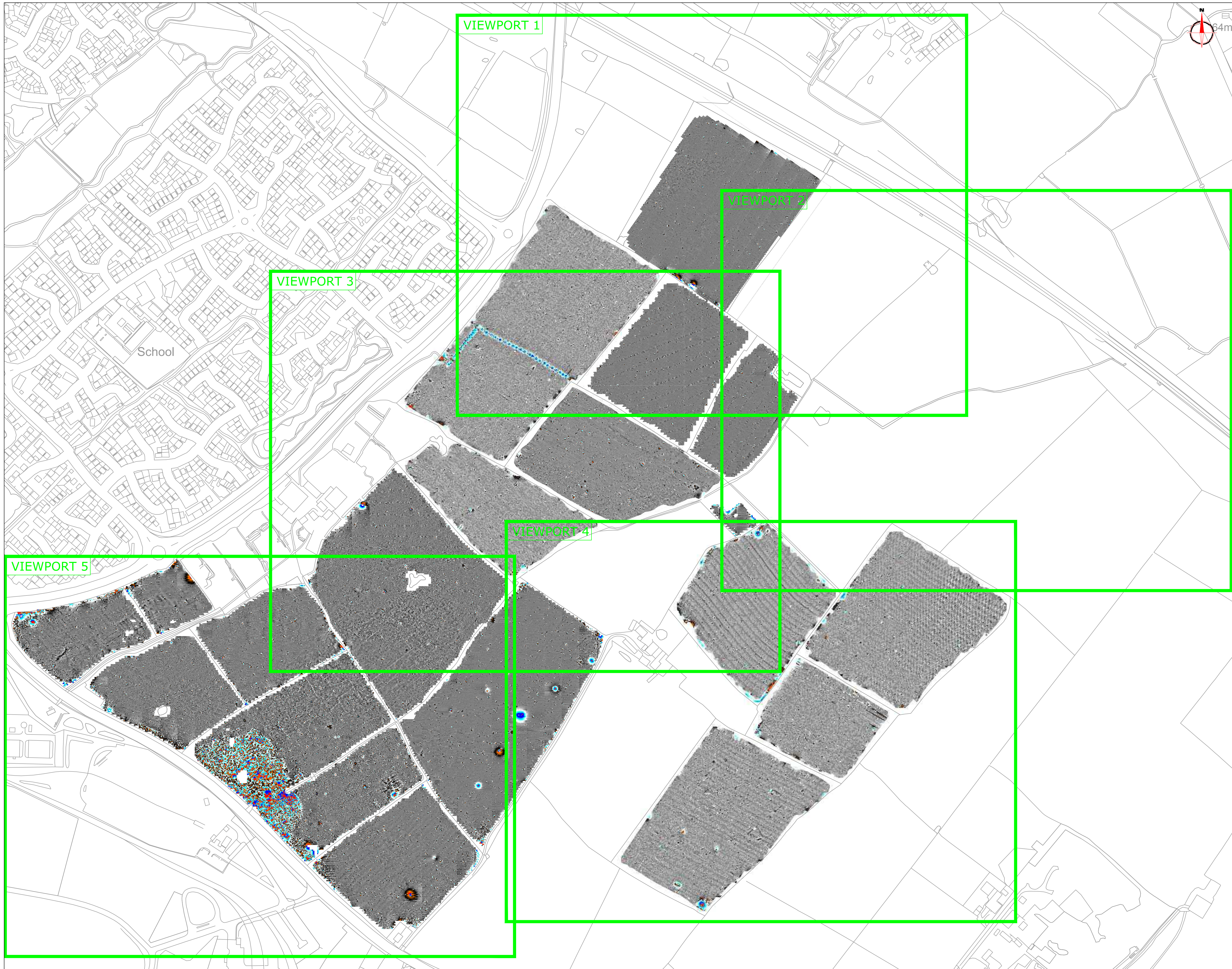
VINEYARD HOUSE T: 01684 592266
 UPTON UPON SEVERN E: info@stratascan.co.uk
 WR8 0SA www.stratascan.co.uk

GPR ASSOCIATION

SUMO GROUP MEMBER

Scale 0m 30 60 90 120 150 180m
1:3000

Plot	Checked by	Issue No.
A1	DGE	01
Date	Drawn by	Figure No.
JUL 15	TR	01



Amendments		
Issue No.	Date	Description
-	-	-
© Stratascan Ltd - 2015		

Plotting parameters

Maximum +100nT (red)
Minimum -100nT (blue)

Job No.	J8355	Survey Date	MAY-JUN 15
Client	ORION HERITAGE		
Project Title	WRETCHWICK FARM, BICESTER, OXFORDSHIRE		
Subject	COLOUR PLOT OF GRADIOMETER DATA SHOWING EXTREME VALUES - OVERVIEW		

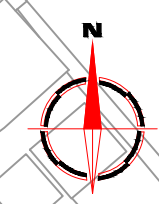
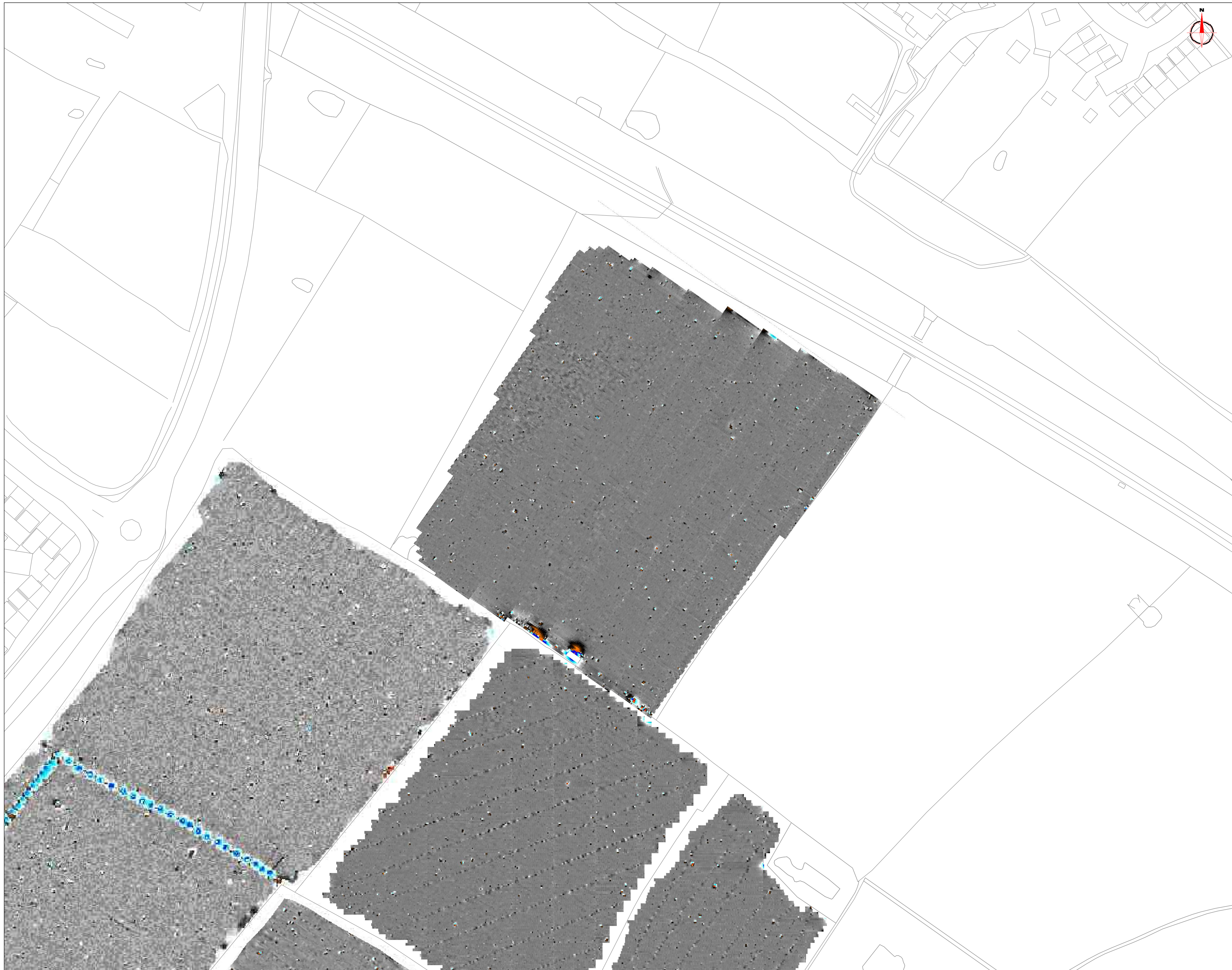
STRATASCAN™
GEOPHYSICS FOR ARCHAEOLOGY
AND ENGINEERING

VINEYARD HOUSE T: 01684 592266
UPTON UPON SEVERN E: info@stratascan.co.uk
WR8 0SA www.stratascan.co.uk

GPR ASSOCIATION
SUMO GROUP MEMBER

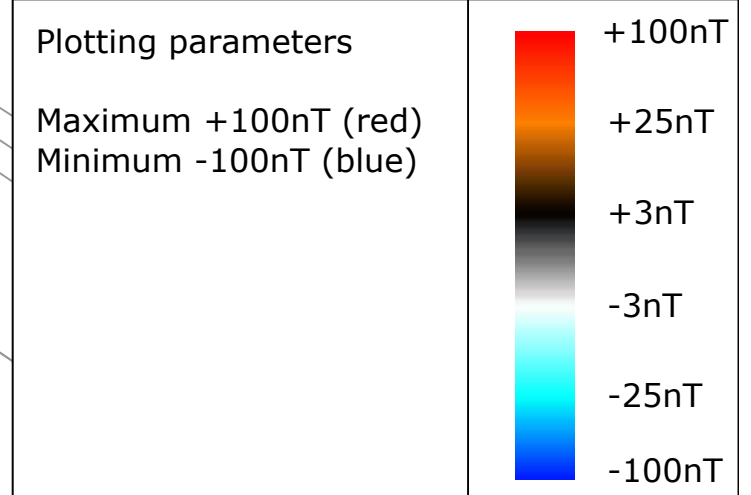
Scale 0m 30 60 90 120 150 180m
1:3000

Plot	A1	Checked by	DGE	Issue No.	01
Date	JUL 15	Drawn by	TR	Figure No.	02



Amendments		
Issue No.	Date	Description
-	-	-
-	-	-

© Stratascan Ltd - 2015



Job No.	J8355	Survey Date	MAY-JUN 15
Client	ORION HERITAGE		

Project Title

**WRETCHWICK FARM,
BICESTER, OXFORDSHIRE**

Subject

**COLOUR PLOT OF
GRADIOMETER DATA
SHOWING EXTREME VALUES -
VIEWPORT 1**

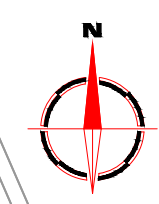
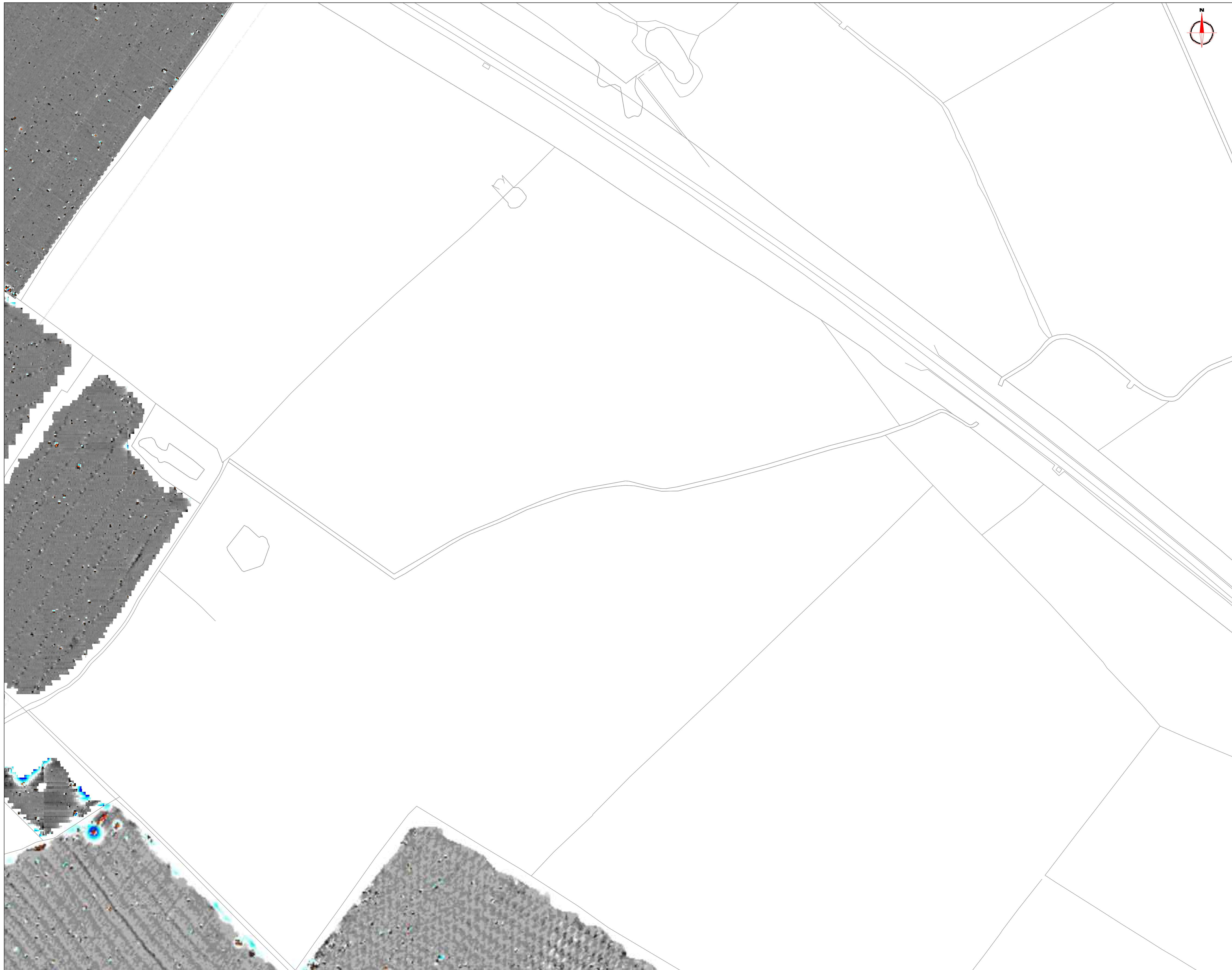
STRATASCAN™
GEOPHYSICS FOR ARCHAEOLOGY
AND ENGINEERING

VINEYARD HOUSE T: 01684 592266
UPTON UPON SEVERN E: info@stratascan.co.uk
WR8 0SA www.stratascan.co.uk



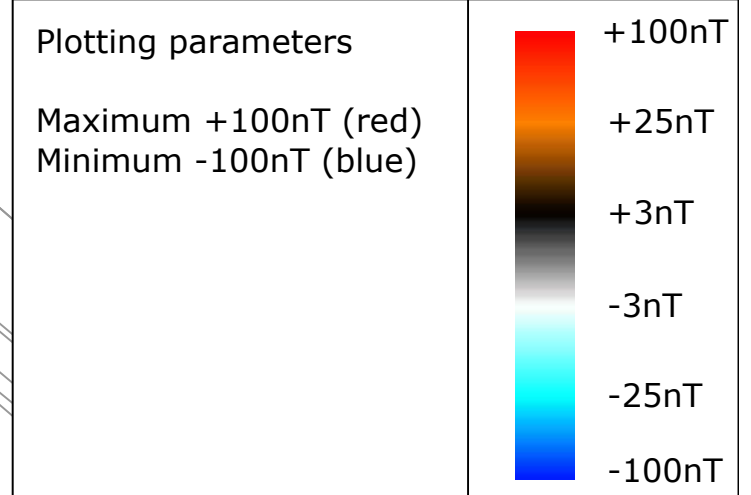
Scale 0m 10 20 30 40 50 60 70 80m
1:1250

Plot	A1	Checked by	DGE	Issue No.	01
Date	JUL 15	Drawn by	TR	Figure No.	03



Amendments		
Issue No.	Date	Description
-	-	-
-	-	-

© Stratascan Ltd - 2015



Job No. J8355 Survey Date MAY-JUN 15

Client
ORION HERITAGE

Project Title
**WRETCHWICK FARM,
BICESTER, OXFORDSHIRE**

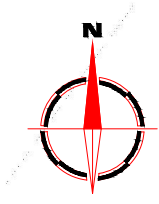
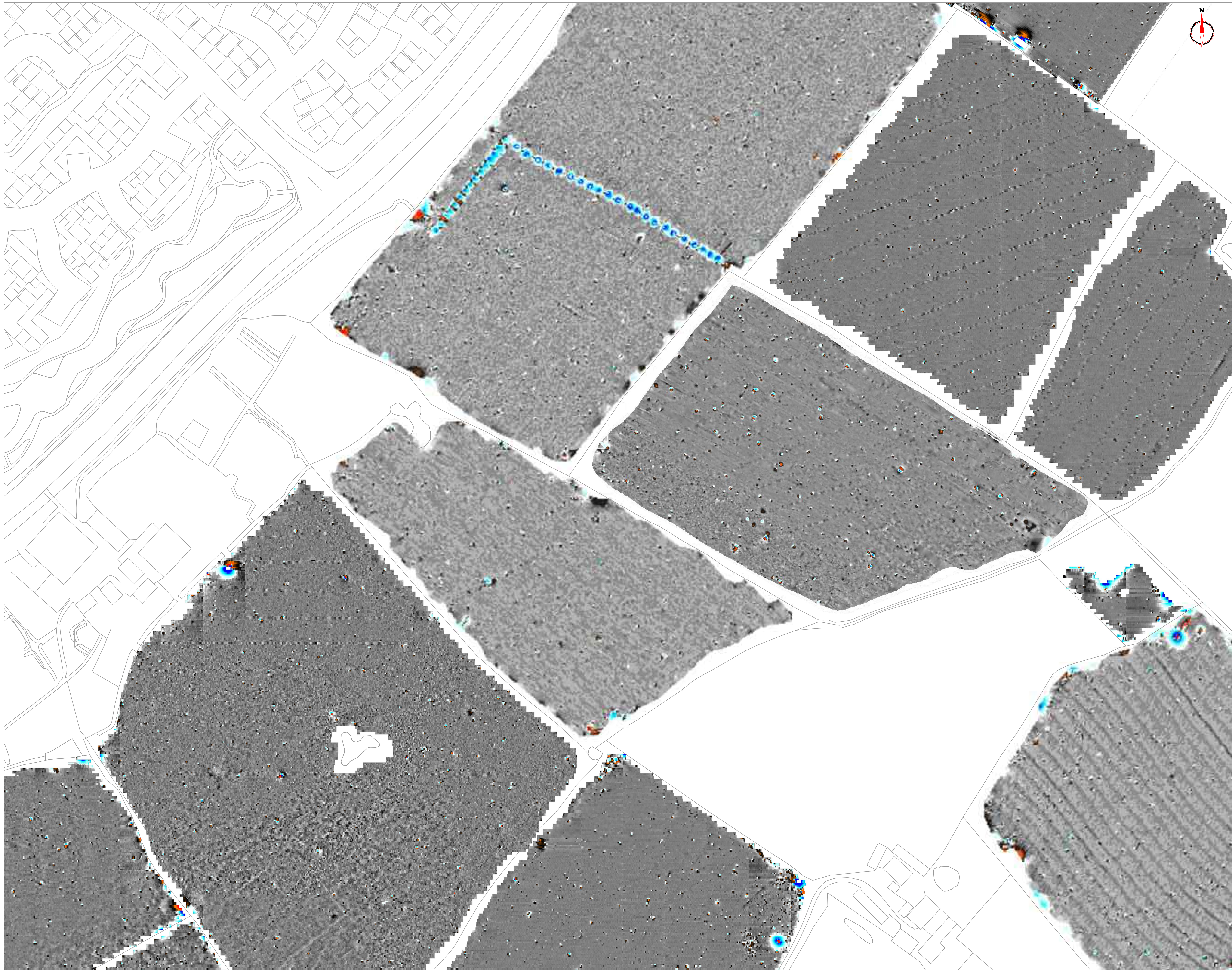
Subject
**COLOUR PLOT OF
GRADIOMETER DATA
SHOWING EXTREME VALUES -
VIEWPORT 2**

STRATASCAN™
GEOPHYSICS FOR ARCHAEOLOGY
AND ENGINEERING
VINEYARD HOUSE T: 01684 592266
UPTON UPON SEVERN E: info@stratascan.co.uk
WR8 0SA www.stratascan.co.uk



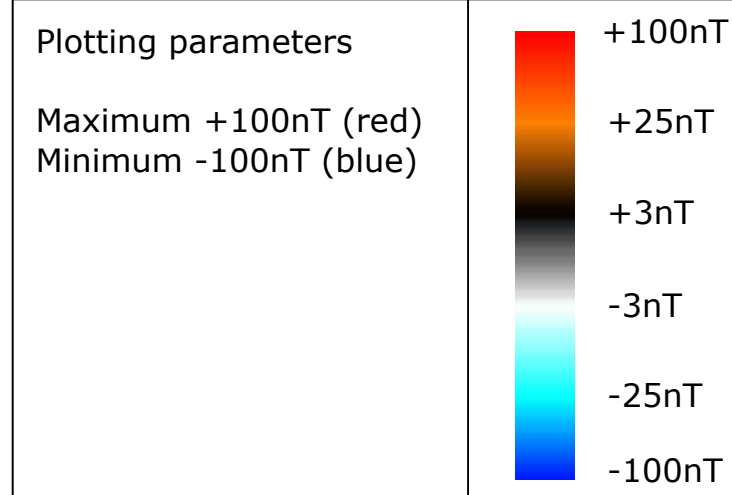
Scale 0m 10 20 30 40 50 60 70 80m
1:1250

Plot A1	Checked by DGE	Issue No. 01
Date JUL 15	Drawn by TR	Figure No. 04



Amendments		
Issue No.	Date	Description
-	-	-
-	-	-

© Stratascan Ltd - 2015

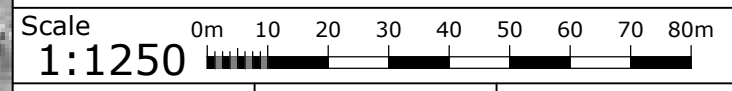


Job No.	J8355	Survey Date	MAY-JUN 15
Client	ORION HERITAGE		

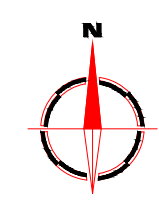

Project Title
**WRETCHWICK FARM,
 BICESTER, OXFORDSHIRE**

Subject
**COLOUR PLOT OF
 GRADIOMETER DATA
 SHOWING EXTREME VALUES -
 VIEWPORT 3**

STRATASCAN™
 GEOPHYSICS FOR ARCHAEOLOGY
 AND ENGINEERING
 VINEYARD HOUSE T: 01684 592266
 UPTON UPON SEVERN E: info@stratascan.co.uk
 WR8 0SA www.stratascan.co.uk



Plot	A1	Checked by	DGE	Issue No.	01
Date	JUL 15	Drawn by	TR	Figure No.	05



Amendments

Issue No.	Date	Description
-	-	-
-	-	-

© Stratascan Ltd - 2015

Plotting parameters

Maximum +100nT (red)
Minimum -100nT (blue)

Job No. J8355 Survey Date MAY-JUN 15

Client
ORION HERITAGE

Project Title
**WRETCHWICK FARM,
BICESTER, OXFORDSHIRE**

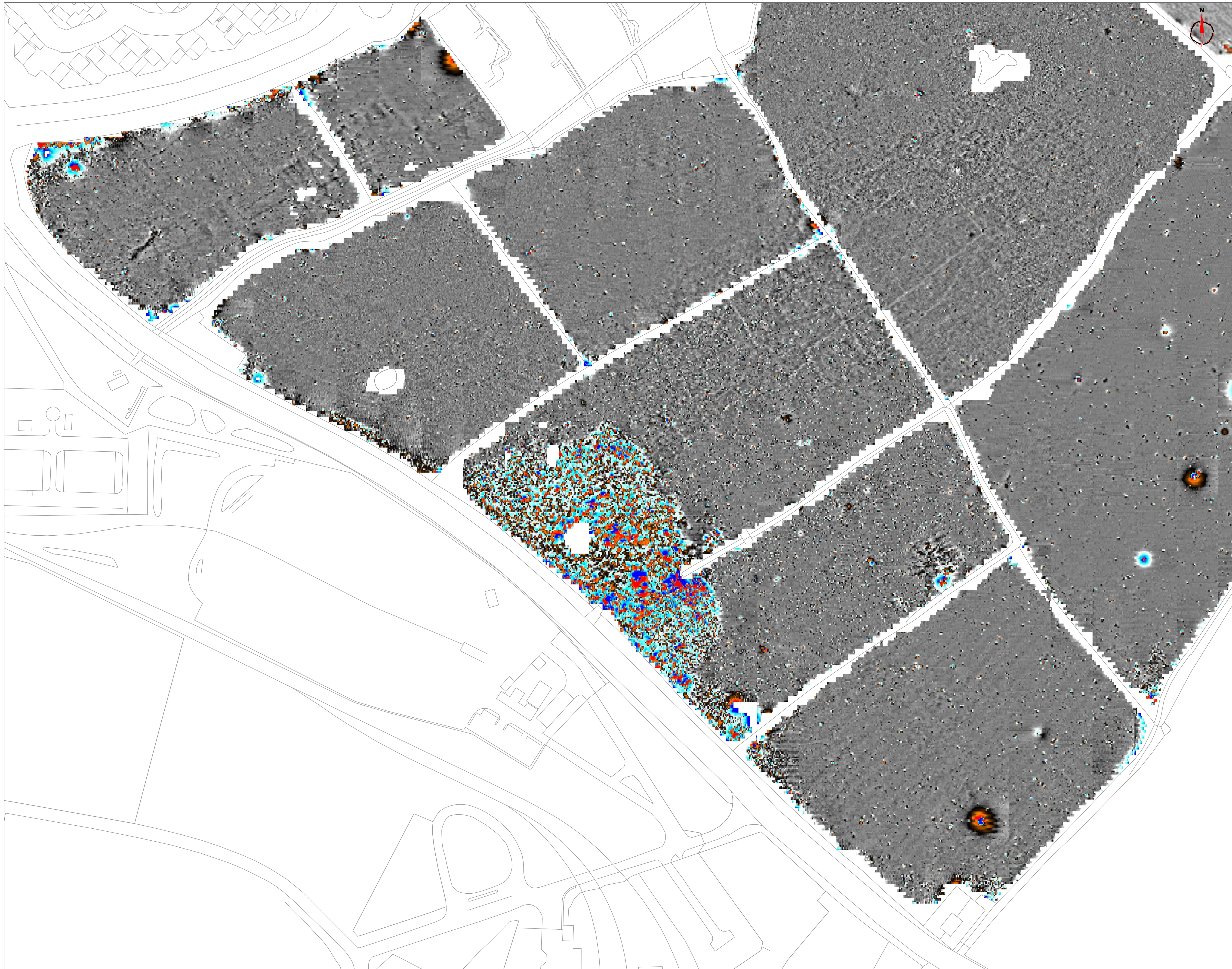
Subject
**COLOUR PLOT OF
GRADIOMETER DATA
SHOWING EXTREME VALUES -
VIEWPORT 4**

STRATASCAN™
GEOPHYSICS FOR ARCHAEOLOGY
AND ENGINEERING
VINEYARD HOUSE T: 01684 592266
UPTON UPON SEVERN E: info@stratascan.co.uk
WR8 0SA www.stratascan.co.uk



Scale 0m 10 20 30 40 50 60 70 80m
1:1250

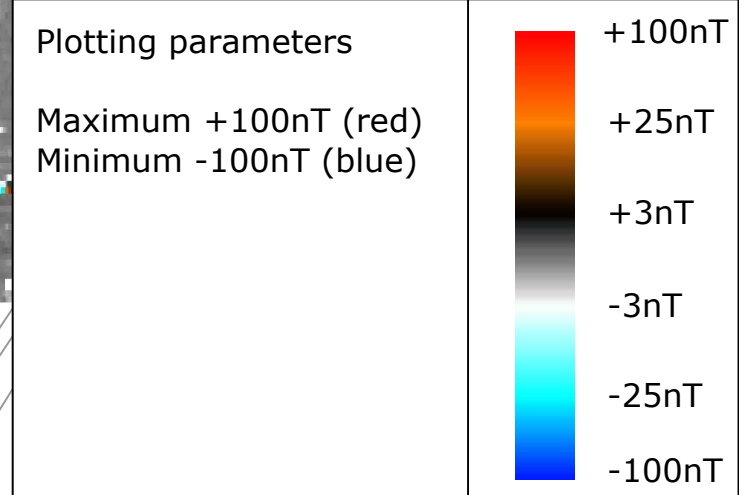
Plot A1	Checked by DGE	Issue No. 01
Date JUL 15	Drawn by TR	Figure No. 06



Amendments

Issue No.	Date	Description
-	-	-
-	-	-

© Stratascan Ltd - 2015



Job No. J8355 Survey Date MAY-JUN 15

Client

ORION HERITAGE

Project Title
**WRETCHWICK FARM,
BICESTER, OXFORDSHIRE**

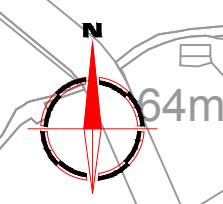
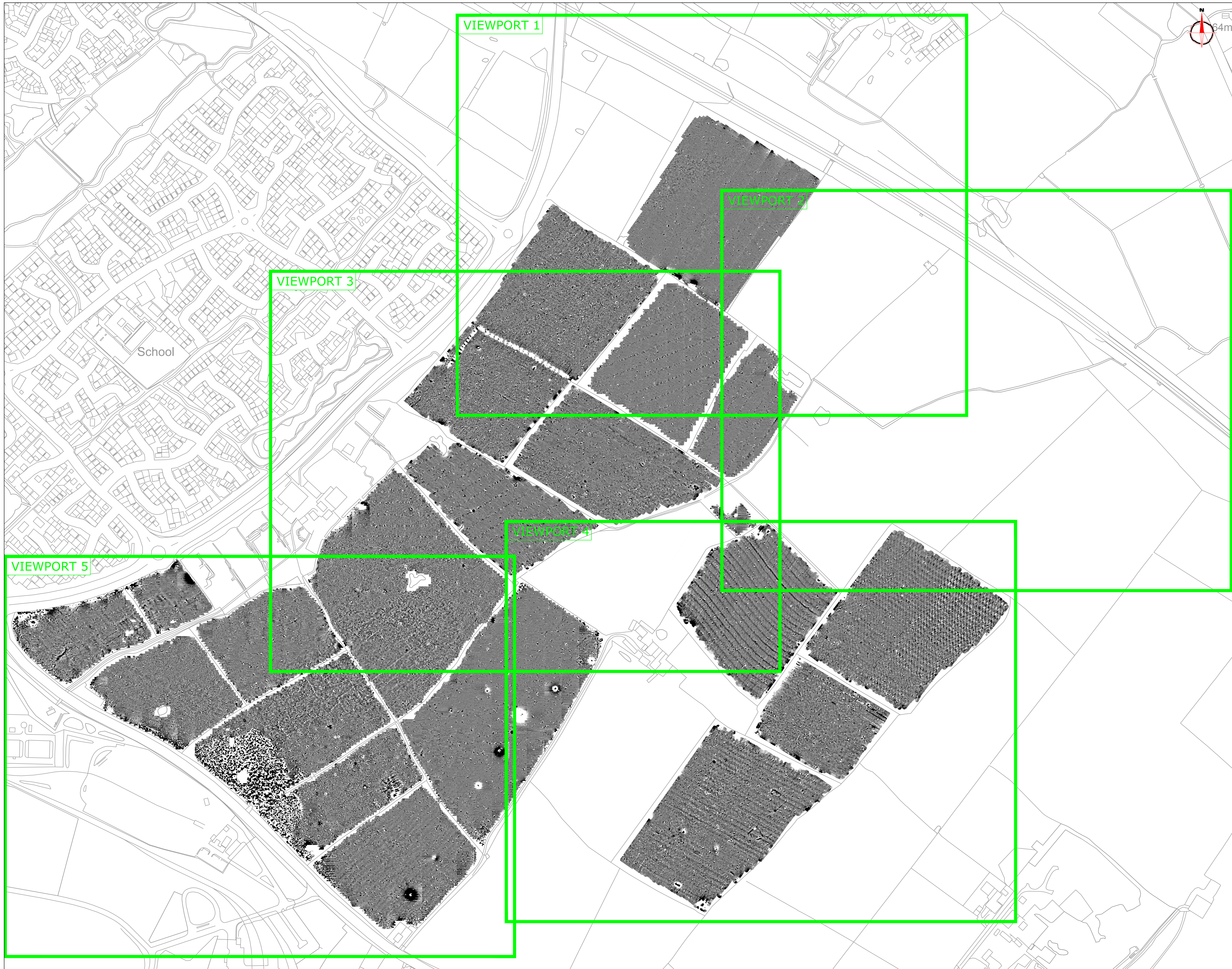
Subject
**COLOUR PLOT OF
GRADIOMETER DATA
SHOWING EXTREME VALUES -
VIEWPORT 5**

STRATASCAN™
GEOPHYSICS FOR ARCHAEOLOGY
AND ENGINEERING
VINEYARD HOUSE T: 01684 592266
UPTON UPON SEVERN E: info@stratascan.co.uk
WR8 0SA www.stratascan.co.uk



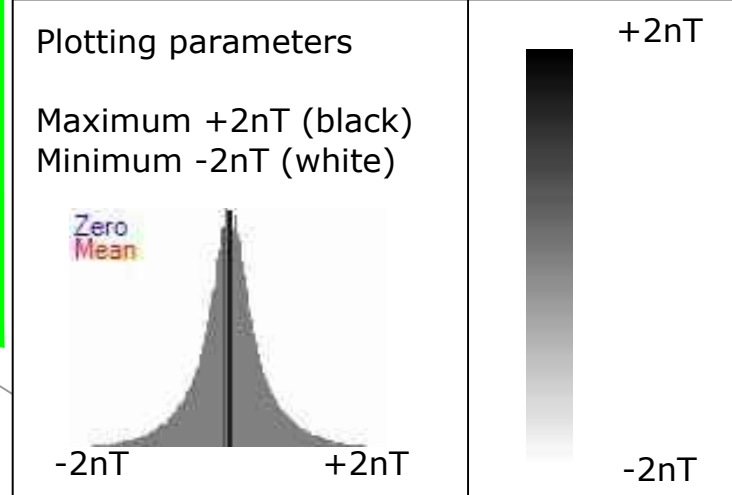
Scale 0m 10 20 30 40 50 60 70 80m
1:1250

Plot A1	Checked by DGE	Issue No. 01
Date JUL 15	Drawn by TR	Figure No. 07



Amendments		
Issue No.	Date	Description
-	-	-
-	-	-

© Stratascan Ltd - 2015



Job No.	J8355	Survey Date	MAY-JUN 15
---------	-------	-------------	------------

Client
ORION HERITAGE

Project Title
**WRETCHWICK FARM,
BICESTER, OXFORDSHIRE**

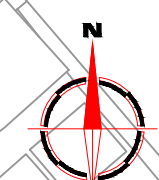
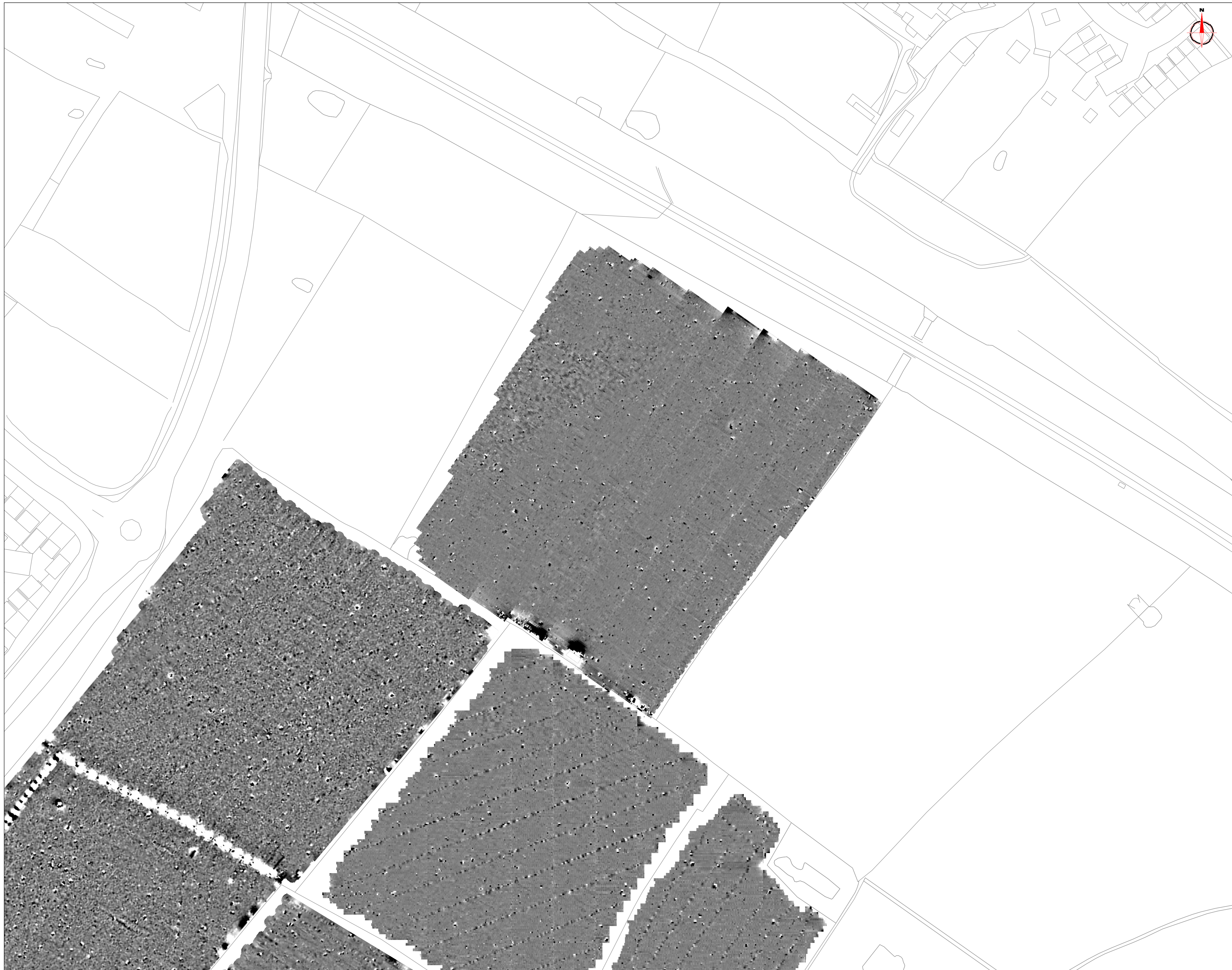
Subject
**PLOT OF MINIMALLY
PROCESSED GRADIOMETER
DATA - OVERVIEW**

STRATASCAN™
GEOPHYSICS FOR ARCHAEOLOGY
AND ENGINEERING
VINEYARD HOUSE T: 01684 592266
UPTON UPON SEVERN E: info@stratascan.co.uk
WR8 0SA www.stratascan.co.uk



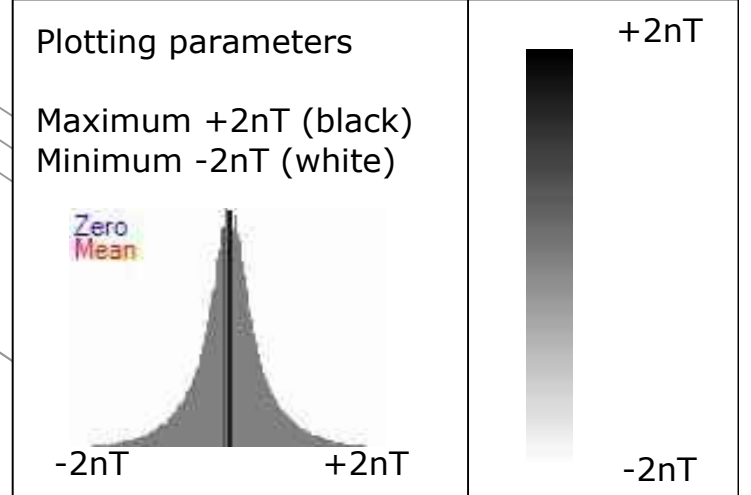
Scale 0m 30 60 90 120 150 180m
1:3000

Plot	A1	Checked by	DGE	Issue No.	01
Date	JUL 15	Drawn by	TR	Figure No.	08



Amendments		
Issue No.	Date	Description
-	-	-
-	-	-

© Stratascan Ltd - 2015



Job No.	Survey Date
J8355	MAY-JUN 15

Client

ORION HERITAGE

Project Title

**WRETCHWICK FARM,
BICESTER, OXFORDSHIRE**

Subject

**PLOT OF MINIMALLY
PROCESSED GRADIOMETER
DATA - VIEWPORT 1**

STRATASCAN™
GEOPHYSICS FOR ARCHAEOLOGY
AND ENGINEERING

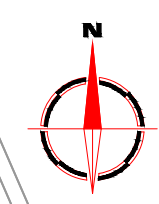
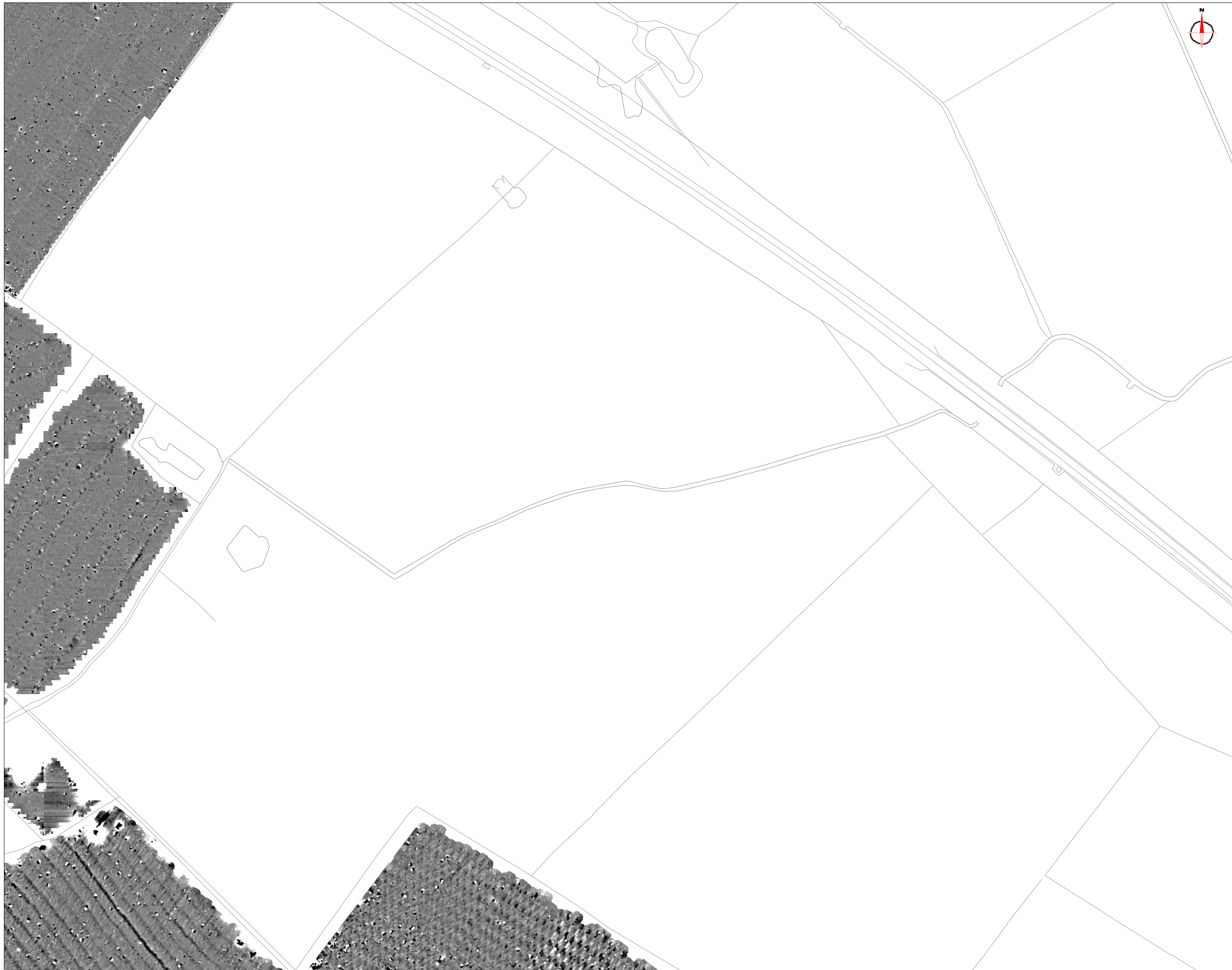
VINEYARD HOUSE T: 01684 592266
UPTON UPON SEVERN E: info@stratascan.co.uk
WR8 0SA www.stratascan.co.uk



Scale 0m 10 20 30 40 50 60 70 80m

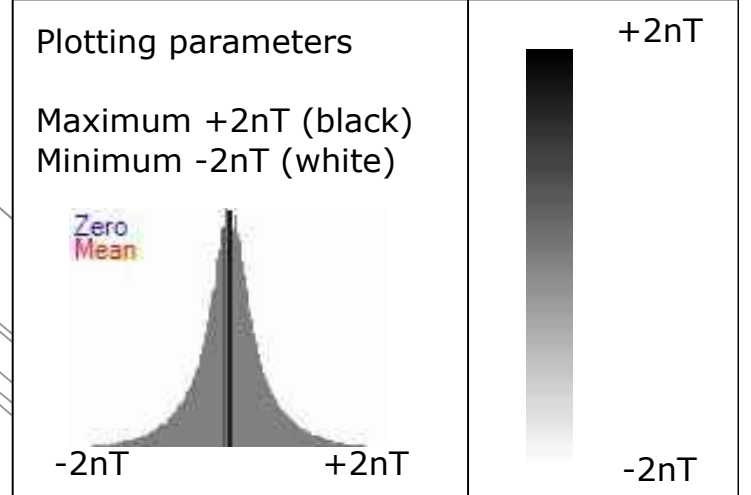
1:1250

Plot	Checked by	Issue No.
A1	DGE	01
Date	Drawn by	Figure No.
JUL 15	TR	09



Amendments		
Issue No.	Date	Description
-	-	-
-	-	-

© Stratascan Ltd - 2015



Job No. J8355 Survey Date MAY-JUN 15

Client
ORION HERITAGE

Project Title
**WRETCHWICK FARM,
BICESTER, OXFORDSHIRE**


Subject
**PLOT OF MINIMALLY
PROCESSED GRADIOMETER
DATA - VIEWPORT 2**

STRATASCAN™
GEOPHYSICS FOR ARCHAEOLOGY
AND ENGINEERING
VINEYARD HOUSE T: 01684 592266
UPTON UPON SEVERN E: info@stratascan.co.uk
WR8 0SA www.stratascan.co.uk



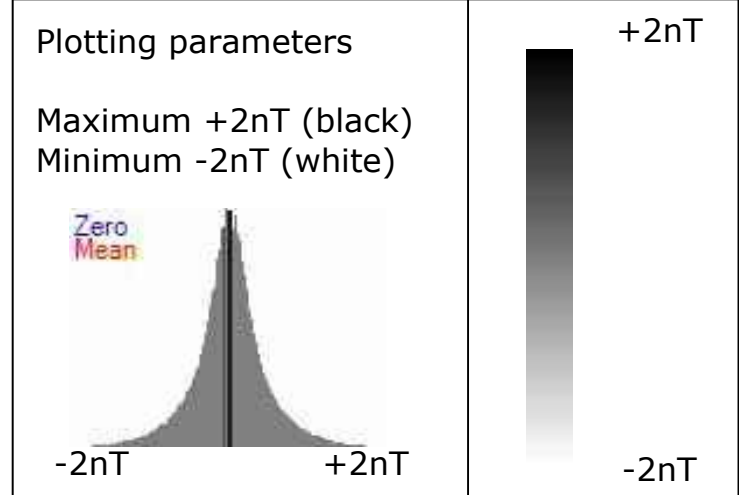
Scale 1:1250 0m 10 20 30 40 50 60 70 80m

Plot A1	Checked by DGE	Issue No. 01
Date JUL 15	Drawn by TR	Figure No. 10



Amendments		
Issue No.	Date	Description
-	-	-
-	-	-

© Stratascan Ltd - 2015



Job No. J8355 Survey Date MAY-JUN 15

Client
ORION HERITAGE

Project Title
**WRETCHWICK FARM,
BICESTER, OXFORDSHIRE**

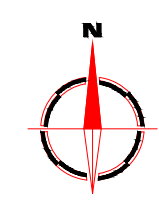

Subject
**PLOT OF MINIMALLY
PROCESSED GRADIOMETER
DATA - VIEWPORT 3**

STRATASCAN™
GEOPHYSICS FOR ARCHAEOLOGY
AND ENGINEERING
VINEYARD HOUSE T: 01684 592266
UPTON UPON SEVERN E: info@stratascan.co.uk
WR8 0SA www.stratascan.co.uk



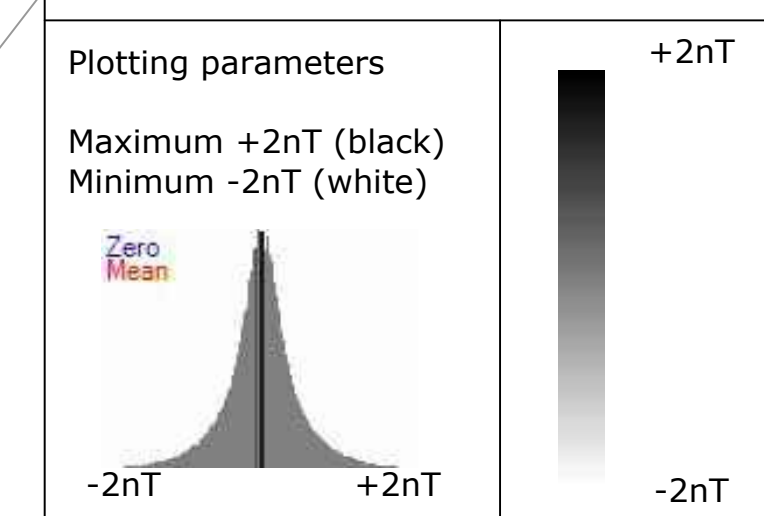
Scale 0m 10 20 30 40 50 60 70 80m
1:1250

Plot A1	Checked by DGE	Issue No. 01
Date JUL 15	Drawn by TR	Figure No. 11



Amendments		
Issue No.	Date	Description
-	-	-
-	-	-

© Stratascan Ltd - 2015



Job No.	Survey Date
J8355	MAY-JUN 15

Client

ORION HERITAGE

Project Title

**WRETCHWICK FARM,
BICESTER, OXFORDSHIRE**

Subject

**PLOT OF MINIMALLY
PROCESSED GRADIOMETER
DATA - VIEWPORT 4**


STRATASCAN™
GEOPHYSICS FOR ARCHAEOLOGY
AND ENGINEERING

VINEYARD HOUSE T: 01684 592266
UPTON UPON SEVERN E: info@stratascan.co.uk
WR8 0SA www.stratascan.co.uk



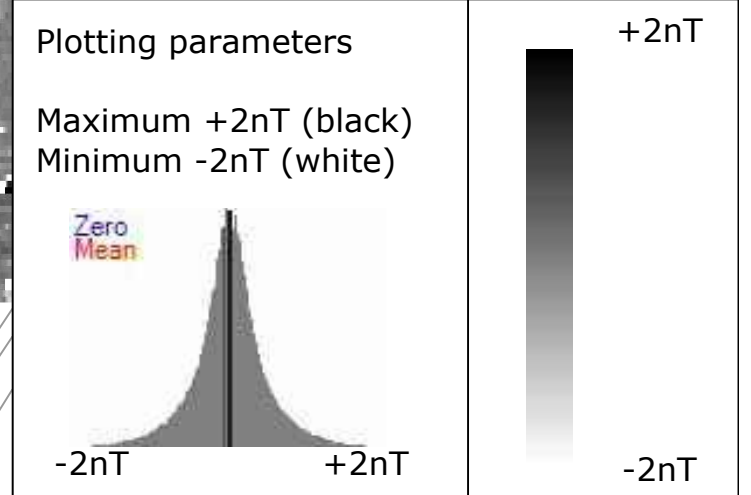
Scale 0m 10 20 30 40 50 60 70 80m
1:1250

Plot	Checked by	Issue No.
A1	DGE	01
Date	Drawn by	Figure No.
JUL 15	TR	12



Amendments		
Issue No.	Date	Description
-	-	-
-	-	-

© Stratascan Ltd - 2015



Job No.	Survey Date
J8355	MAY-JUN 15

Client

ORION HERITAGE

Project Title

**WRETCHWICK FARM,
BICESTER, OXFORDSHIRE**

Subject

**PLOT OF MINIMALLY
PROCESSED GRADIOMETER
DATA - VIEWPORT 5**

STRATASCAN™
GEOPHYSICS FOR ARCHAEOLOGY
AND ENGINEERING

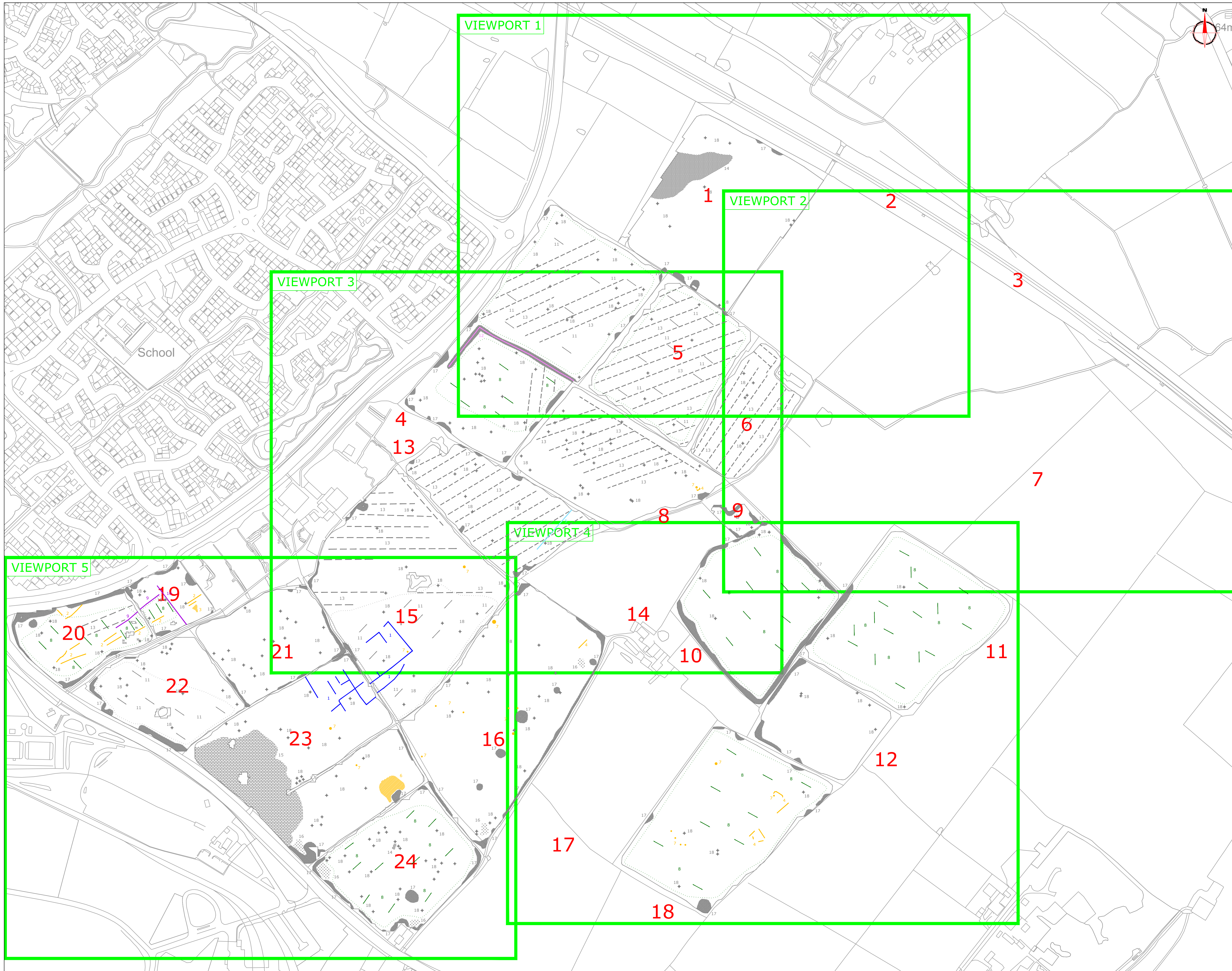
VINEYARD HOUSE T: 01684 592266
UPTON UPON SEVERN E: info@stratascan.co.uk
WR8 0SA www.stratascan.co.uk



Scale 0m 10 20 30 40 50 60 70 80m

1:1250

Plot	Checked by	Issue No.
A1	DGE	01
Date	Drawn by	Figure No.
JUL 15	TR	13



Amendments		
Issue No.	Date	Description
-	-	-
© Stratascan Ltd - 2015		

PROBABLE ARCHAEOLOGY

- Positive anomaly / weak positive anomaly - probable cut feature of archaeological origin
- Negative anomaly / weak negative anomaly - probable bank or earthwork of archaeological origin

POSSIBLE ARCHAEOLOGY

- Positive anomaly / weak positive anomaly - possible cut feature of archaeological origin
- Negative anomaly / weak negative anomaly - possible bank or earthwork of archaeological origin

MEDIEVAL/POST-MEDIEVAL AGRICULTURE

- Widely spaced curving parallel linear anomalies - probably related to ridge-and-furrow
- Closely spaced parallel linear anomalies - probably related to agricultural activity such as ploughing
- Linear anomaly - probably related to a former field boundary not present on available mapping
- Linear anomaly - related to a former field boundary present on available mapping

OTHER ANOMALIES

- Linear anomaly - probably related to pipe, cable or other modern service
- Linear anomaly - possibly related to land drain
- Magnetic disturbance associated with nearby metal object such as service or field boundary
- Strong magnetic debris - probable made ground
- Scattered magnetic debris
- Area of amorphous magnetic variation - probable natural (e.g. geological or pedological) origin
- Magnetic spike - probable ferrous object

Job No. J8355 Survey Date MAY-JUN 15

Client ORION HERITAGE

Project Title
WRETCHWICK FARM,
BICESTER, OXFORDSHIRE

Subject
ABSTRACTION AND
INTERPRETATION OF
GRADIOMETER ANOMALIES -
OVERVIEW

STRATASCAN™
GEOPHYSICS FOR ARCHAEOLOGY
AND ENGINEERING

VINEYARD HOUSE T: 01684 592266
UPTON UPON SEVERN E: info@stratascan.co.uk
WR8 0SA www.stratascan.co.uk

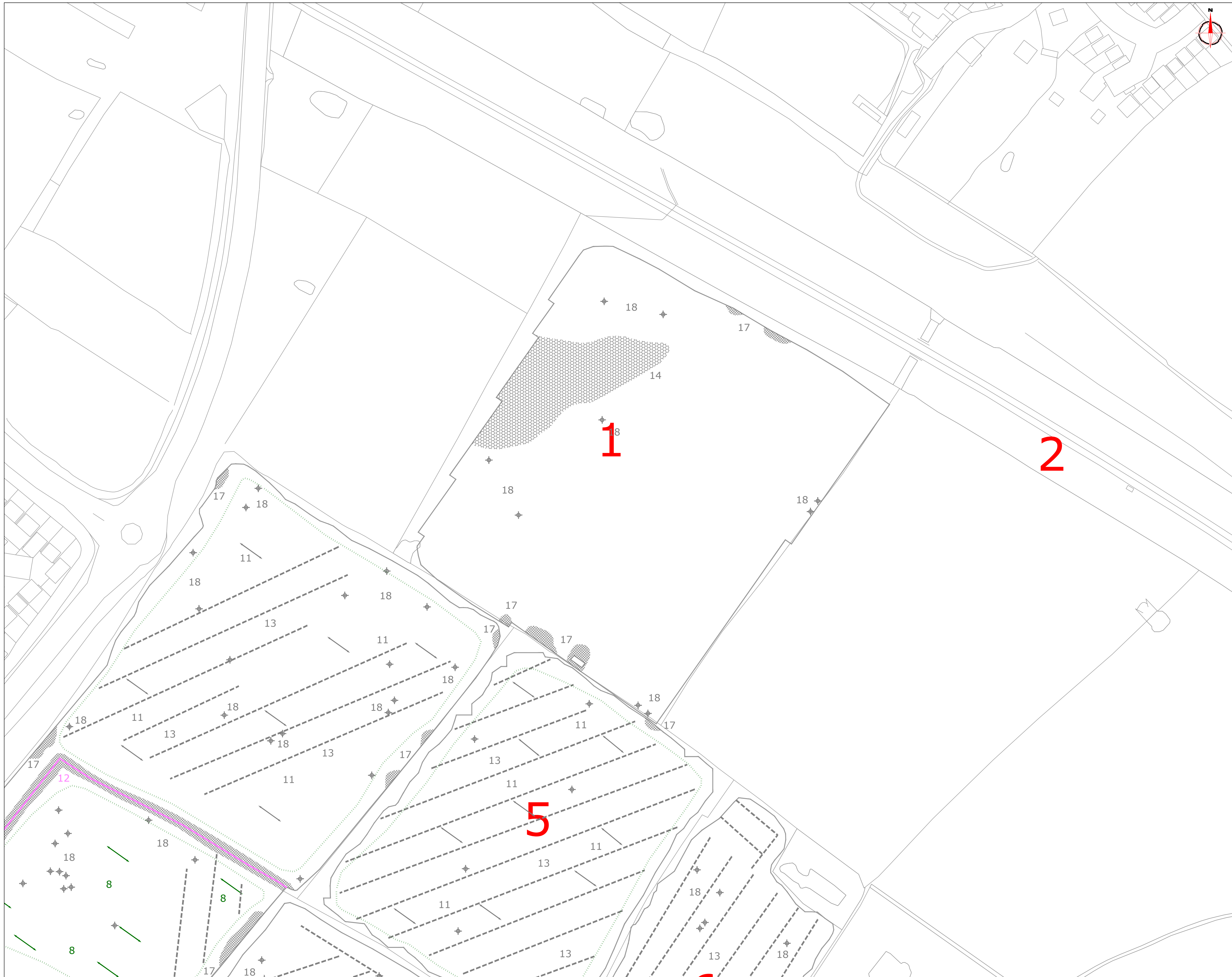
GPR ASSOCIATION

SUMO GROUP MEMBER

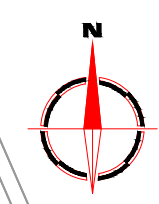
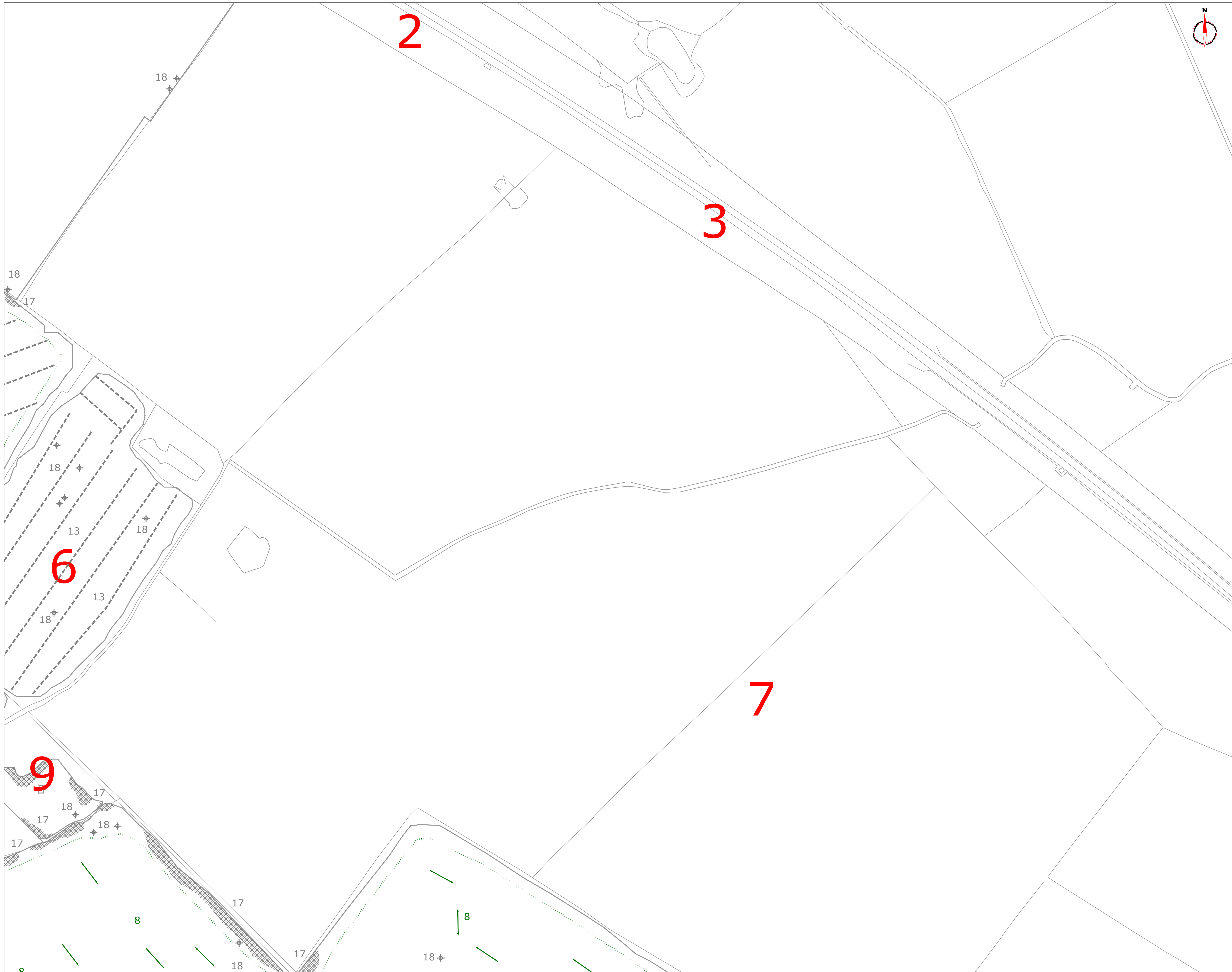
ISO 9001 certified ISO 14001 certified

Scale 1:3000 0m 30 60 90 120 150 180m

Plot A1	Checked by DGE	Issue No. 01
Date JUL 15	Drawn by TR	Figure No. 14



Amendments		
Issue No.	Date	Description
-	-	-
© Stratascan Ltd - 2015		
<p>PROBABLE ARCHAEOLOGY</p> <ul style="list-style-type: none"> Positive anomaly / weak positive anomaly - probable cut feature of archaeological origin Negative anomaly / weak negative anomaly - probable bank or earthwork of archaeological origin <p>POSSIBLE ARCHAEOLOGY</p> <ul style="list-style-type: none"> Positive anomaly / weak positive anomaly - possible cut feature of archaeological origin Negative anomaly / weak negative anomaly - possible bank or earthwork of archaeological origin <p>MEDIEVAL/POST-MEDIEVAL AGRICULTURE</p> <ul style="list-style-type: none"> Widely spaced curving parallel linear anomalies - probably related to ridge-and-furrow Closely spaced parallel linear anomalies - probably related to agricultural activity such as ploughing Linear anomaly - probably related to a former field boundary not present on available mapping Linear anomaly - related to a former field boundary present on available mapping <p>OTHER ANOMALIES</p> <ul style="list-style-type: none"> Linear anomaly - probably related to pipe, cable or other modern service Linear anomaly - possibly related to land drain Magnetic disturbance associated with nearby metal object such as service or field boundary Strong magnetic debris - probable made ground Scattered magnetic debris Area of amorphous magnetic variation - probable natural (e.g. geological or pedological) origin Magnetic spike - probable ferrous object 		
Job No.	J8355	Survey Date
		MAY-JUN 15
Client		
ORION HERITAGE		
Project Title		
WRETCHWICK FARM, BICESTER, OXFORDSHIRE		
Subject		
ABSTRACTION AND INTERPRETATION OF GRADIOMETER ANOMALIES - VIEWPORT 1		
<p>GEOPHYSICS FOR ARCHAEOLOGY AND ENGINEERING</p> <p>VINEYARD HOUSE T: 01684 592266 UPTON UPON SEVERN E: info@stratascan.co.uk WR8 0SA www.stratascan.co.uk</p>		
Scale		
1:1250 0m 10 20 30 40 50 60 70 80m		
Plot	Checked by	Issue No.
A1	DGE	01
Date	Drawn by	Figure No.
JUL 15	TR	15



Amendments

Issue No.	Date	Description
-	-	-
-	-	-

© Stratascan Ltd - 2015

PROBABLE ARCHAEOLOGY

- Positive anomaly / weak positive anomaly - probable cut feature of archaeological origin
- Negative anomaly / weak negative anomaly - probable bank or earthwork of archaeological origin

POSSIBLE ARCHAEOLOGY

- Positive anomaly / weak positive anomaly - possible cut feature of archaeological origin
- Negative anomaly / weak negative anomaly - possible bank or earthwork of archaeological origin

MEDIEVAL/POST-MEDIEVAL AGRICULTURE

- Widely spaced curving parallel linear anomalies - probably related to ridge-and-furrow
- Closely spaced parallel linear anomalies - probably related to agricultural activity such as ploughing
- Linear anomaly - probably related to a former field boundary not present on available mapping
- Linear anomaly - related to a former field boundary present on available mapping

OTHER ANOMALIES

- Linear anomaly - probably related to pipe, cable or other modern service
- Linear anomaly - possibly related to land drain
- Magnetic disturbance associated with nearby metal object such as service or field boundary
- Strong magnetic debris - probable made ground
- Scattered magnetic debris
- Area of amorphous magnetic variation - probable natural (e.g. geological or pedological) origin
- Magnetic spike - probable ferrous object

Job No.	J8355	Survey Date	MAY-JUN 15
Client	ORION HERITAGE		
Project Title	WRETCHWICK FARM, BICESTER, OXFORDSHIRE		
Subject	ABSTRACTION AND INTERPRETATION OF GRADIOMETER ANOMALIES - VIEWPORT 2		

STRATASCAN™
GEOPHYSICS FOR ARCHAEOLOGY
AND ENGINEERING

VINEYARD HOUSE UPTON UPON SEVERN WR8 0SA T: 01684 592266 E: info@stratascan.co.uk www.stratascan.co.uk

GPR ASSOCIATION

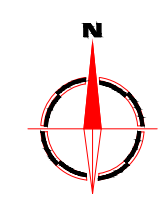
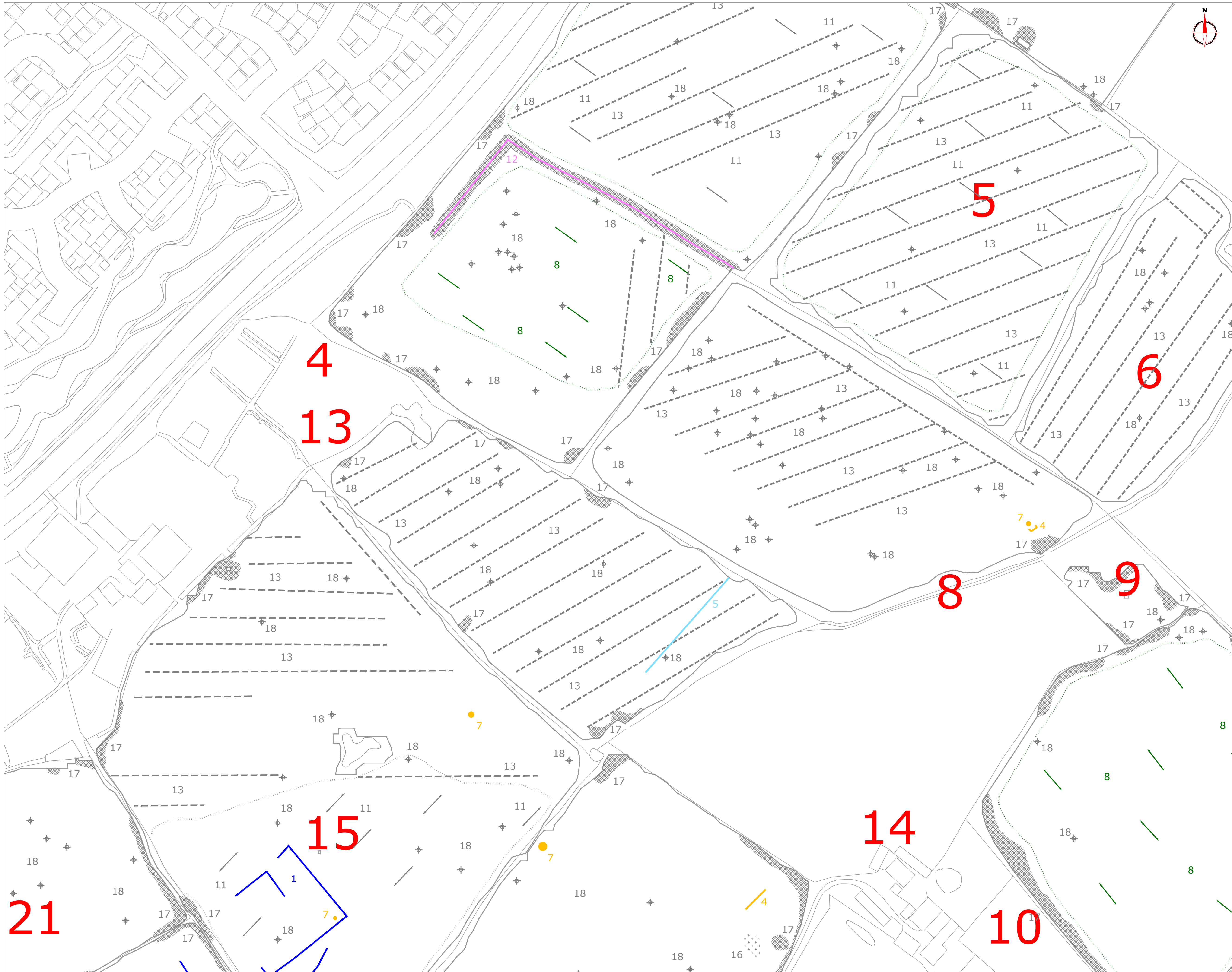
SUMO GROUP MEMBER

ISO 9001 certified
ISO 14001 certified
ISO 18001 certified

Scale 0m 10 20 30 40 50 60 70 80m

1:1250

Plot	A1	Checked by	DGE	Issue No.	01
Date	JUL 15	Drawn by	TR	Figure No.	16



Amendments

Issue No.	Date	Description
-	-	-

© Stratascan Ltd - 2015

PROBABLE ARCHAEOLOGY

- Positive anomaly / weak positive anomaly - probable cut feature of archaeological origin
- Negative anomaly / weak negative anomaly - probable bank or earthwork of archaeological origin

POSSIBLE ARCHAEOLOGY

- Positive anomaly / weak positive anomaly - possible cut feature of archaeological origin
- Negative anomaly / weak negative anomaly - possible bank or earthwork of archaeological origin

MEDIEVAL/POST-MEDIEVAL AGRICULTURE

- Widely spaced curving parallel linear anomalies - probably related to ridge-and-furrow
- Closely spaced parallel linear anomalies - probably related to agricultural activity such as ploughing
- Linear anomaly - probably related to a former field boundary not present on available mapping
- Linear anomaly - related to a former field boundary present on available mapping

OTHER ANOMALIES

- Linear anomaly - probably related to pipe, cable or other modern service
- Linear anomaly - possibly related to land drain
- Magnetic disturbance associated with nearby metal object such as service or field boundary
- Strong magnetic debris - probable made ground
- Scattered magnetic debris
- Area of amorphous magnetic variation - probable natural (e.g. geological or pedological) origin
- Magnetic spike - probable ferrous object

Job No.	J8355	Survey Date	MAY-JUN 15
Client	ORION HERITAGE		

Project Title
**WRETCHWICK FARM,
 BICESTER, OXFORDSHIRE**

Subject
**ABSTRACTION AND
 INTERPRETATION OF
 GRADIOMETER ANOMALIES -
 VIEWPORT 3**

STRATASCAN™
 GEOPHYSICS FOR ARCHAEOLOGY
 AND ENGINEERING

VINEYARD HOUSE T: 01684 592266
 UPTON UPON SEVERN E: info@stratascan.co.uk
 WR8 0SA www.stratascan.co.uk

GPR ASSOCIATION

SUMO GROUP MEMBER

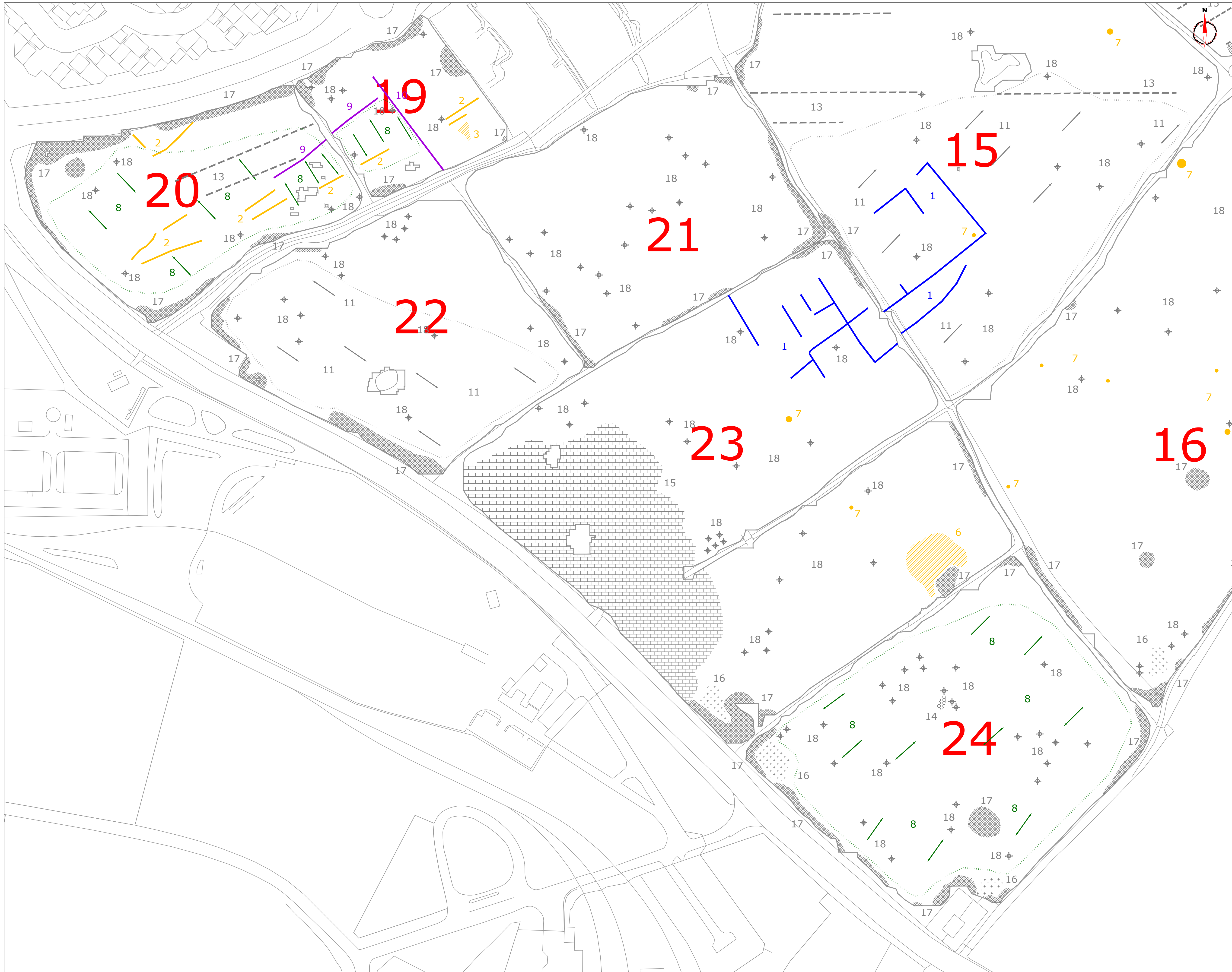
ISO 9001 certified
 ISO 14001 certified

Scale 0m 10 20 30 40 50 60 70 80m
1:1250

Plot	A1	Checked by	DGE	Issue No.	01
Date	JUL 15	Drawn by	TR	Figure No.	17



Amendments		
Issue No.	Date	Description
-	-	-
-	-	-
© Stratascan Ltd - 2015		
<p>PROBABLE ARCHAEOLOGY</p> <ul style="list-style-type: none"> Positive anomaly / weak positive anomaly - probable cut feature of archaeological origin Negative anomaly / weak negative anomaly - probable bank or earthwork of archaeological origin <p>POSSIBLE ARCHAEOLOGY</p> <ul style="list-style-type: none"> Positive anomaly / weak positive anomaly - possible cut feature of archaeological origin Negative anomaly / weak negative anomaly - possible bank or earthwork of archaeological origin <p>MEDIEVAL/POST-MEDIEVAL AGRICULTURE</p> <ul style="list-style-type: none"> Widely spaced curving parallel linear anomalies - probably related to ridge-and-furrow Closely spaced parallel linear anomalies - probably related to agricultural activity such as ploughing Linear anomaly - probably related to a former field boundary not present on available mapping Linear anomaly - related to a former field boundary present on available mapping <p>OTHER ANOMALIES</p> <ul style="list-style-type: none"> Linear anomaly - probably related to pipe, cable or other modern service Linear anomaly - possibly related to land drain Magnetic disturbance associated with nearby metal object such as service or field boundary Strong magnetic debris - probable made ground Scattered magnetic debris Area of amorphous magnetic variation - probable natural (e.g. geological or pedological) origin Magnetic spike - probable ferrous object 		
Job No.	J8355	Survey Date
		MAY-JUN 15
Client		
ORION HERITAGE		
Project Title		
WRETCHWICK FARM, BICESTER, OXFORDSHIRE		
Subject		
ABSTRACTION AND INTERPRETATION OF GRADIOMETER ANOMALIES - VIEWPORT 4		
<p>STRATASCAN™ GEOPHYSICS FOR ARCHAEOLOGY AND ENGINEERING</p> <p>VINEYARD HOUSE T: 01684 592266 UPTON UPON SEVERN E: info@stratascan.co.uk WR8 0SA www.stratascan.co.uk</p>		
<p>GPR ASSOCIATION</p>		
<p>SUMO GROUP MEMBER</p>		
<p>ISO 9001 certified ISO 14001 certified</p>		
Scale 0m 10 20 30 40 50 60 70 80m		
1:1250		
Plot	A1	Issue No.
	DGE	01
Date	JUL 15	Figure No.
	TR	18



Amendments		
Issue No.	Date	Description
© Stratascan Ltd - 2015		

PROBABLE ARCHAEOLOGY

- Positive anomaly / weak positive anomaly - probable cut feature of archaeological origin
- Negative anomaly / weak negative anomaly - probable bank or earthwork of archaeological origin

POSSIBLE ARCHAEOLOGY

- Positive anomaly / weak positive anomaly - possible cut feature of archaeological origin
- Negative anomaly / weak negative anomaly - possible bank or earthwork of archaeological origin

MEDIEVAL/POST-MEDIEVAL AGRICULTURE

- Widely spaced curving parallel linear anomalies - probably related to ridge-and-furrow
- Closely spaced parallel linear anomalies - probably related to agricultural activity such as ploughing
- Linear anomaly - probably related to a former field boundary not present on available mapping
- Linear anomaly - related to a former field boundary present on available mapping

OTHER ANOMALIES

- Linear anomaly - probably related to pipe, cable or other modern service
- Linear anomaly - possibly related to land drain
- Magnetic disturbance associated with nearby metal object such as service or field boundary
- Strong magnetic debris - probable made ground
- Scattered magnetic debris
- Area of amorphous magnetic variation - probable natural (e.g. geological or pedological) origin
- Magnetic spike - probable ferrous object

Job No. **J8355** Survey Date **MAY-JUN 15**
 Client **ORION HERITAGE**
 Project Title **WRETCHWICK FARM, BICESTER, OXFORDSHIRE**
 Subject **ABSTRACTION AND INTERPRETATION OF GRADIOMETER ANOMALIES - VIEWPORT 5**

STRATASCAN™
 GEOPHYSICS FOR ARCHAEOLOGY AND ENGINEERING
 VINEYARD HOUSE T: 01684 592266
 UPTON UPON SEVERN E: info@stratascan.co.uk
 WR8 0SA www.stratascan.co.uk

GPR ASSOCIATION
SUMO GROUP MEMBER

Scale 0m 10 20 30 40 50 60 70 80m
1:1250

Plot A1	Checked by DGE	Issue No. 01
Date JUL 15	Drawn by TR	Figure No. 19