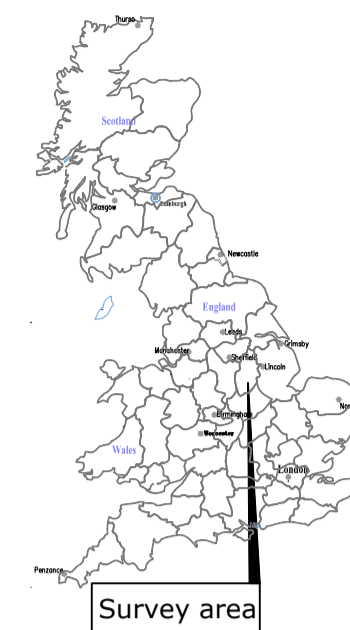




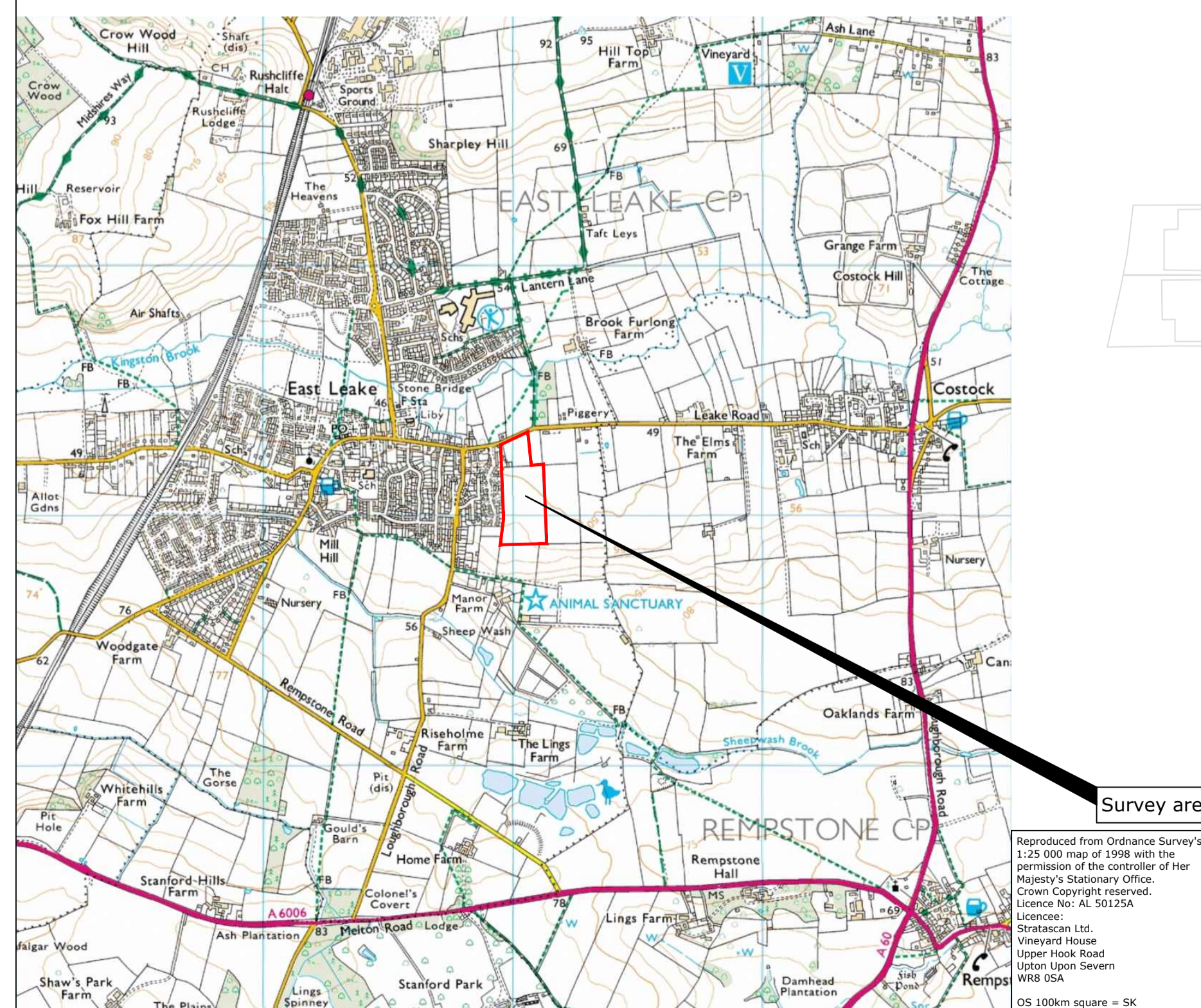
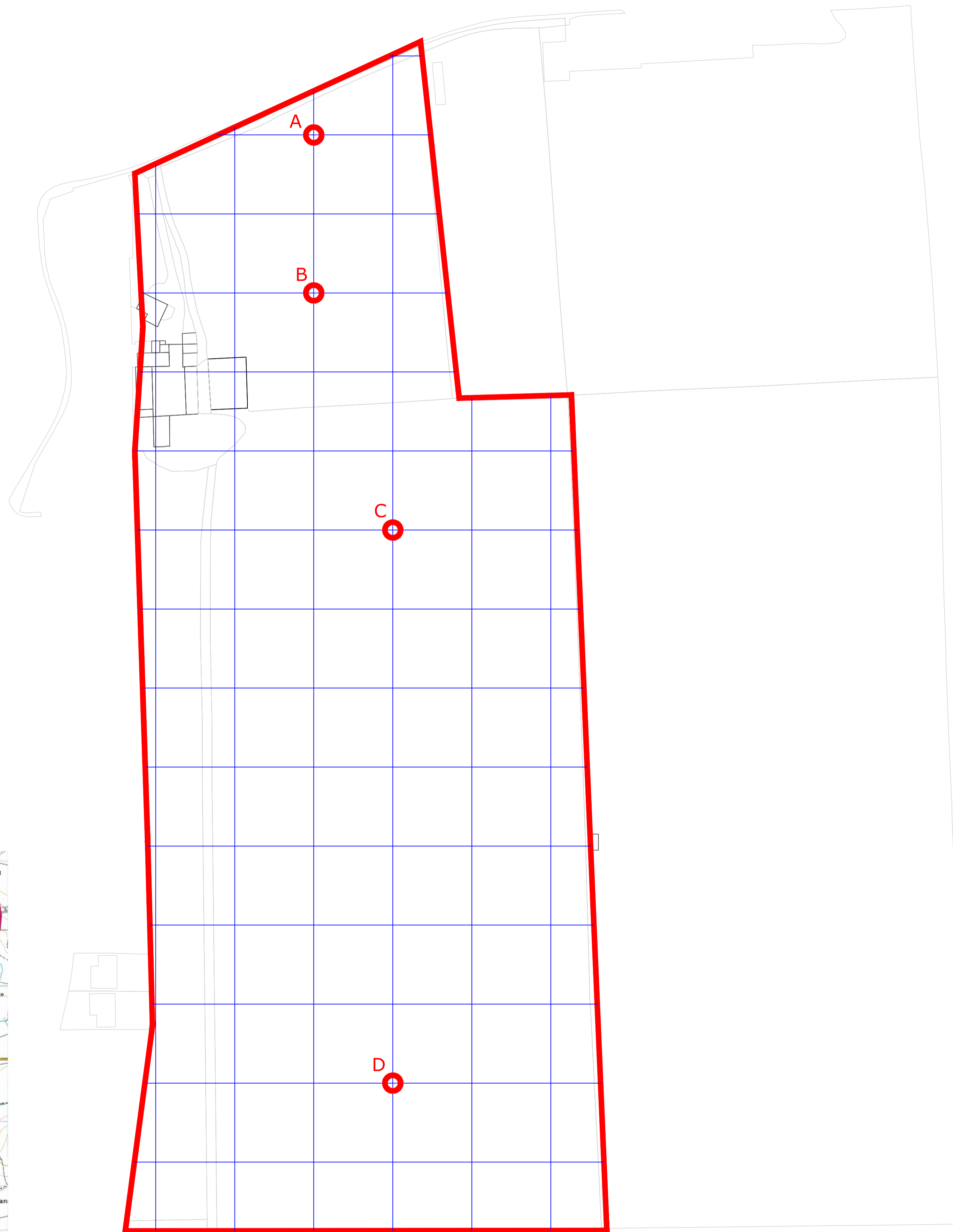
Amendments

Issue No.	Date	Description
-	-	-
-	-	-

© Stratascan Ltd - 2015



Site centred on NGR SK 559 262



Reproduced from Ordnance Survey's 1:25 000 map of 1998 with the permission of the controller of Her Majesty's Stationary Office. Crown Copyright reserved. Licence No: AL 50125A

OS 100km square = SK

OS REFERENCING INFORMATION

A	456015.60, 326301.30
B	456015.60, 326241.30
C	456045.60, 326151.30
D	456045.60, 325941.30

Job No.	7779	Survey Date	DEC 14
---------	------	-------------	--------

Client
CgMs CONSULTING LTD

Project Title
GEOPHYSICAL SURVEY - COSTOCK ROAD, EAST LEAKE

Subject
SITE LOCATION AND SURVEY AREA & REFERENCING

STRATASCAN™
GEOPHYSICS FOR ARCHAEOLOGY AND ENGINEERING

VINEYARD HOUSE T: 01684 592266
UPTON UPON SEVERN E: info@stratascan.co.uk
WR8 0SA www.stratascan.co.uk


GPR ASSOCIATION

SUMO GROUP MEMBER

ISO 9001 certified
ISO 14001 certified

Scale 1:1000
0m 10 20 30 40 50 60m

Plot	A1	Checked by	DGE	Issue No.	01
Date	JAN 15	Drawn by	RD	Figure No.	01



Amendments		
Issue No.	Date	Description
-	-	-
-	-	-
© Stratascan Ltd - 2015		

Job No. 7779 Survey Date DEC 14

Client CgMs CONSULTING LTD

Project Title
GEOPHYSICAL SURVEY -
COSTOCK ROAD, EAST LEAKE

Subject
COLOUR PLOT SHOWING
EXTREME VALUES AND
MINIMALLY PROCESSED
GRADIOMETER DATA

STRATASCANTM
GEOPHYSICS FOR ARCHAEOLOGY
AND ENGINEERING
VINEYARD HOUSE T: 01684 592266
UPTON UPON SEVERN E: info@stratascan.co.uk
WR8 0SA www.stratascan.co.uk



Scale 0m 10 20 30 40 50 60m
1:1000

Plot A1	Checked by DGE	Issue No. 01
Date JAN 15	Drawn by RD	Figure No. 02



Amendments

Issue No.	Date	Description
-	-	-
-	-	-

© Stratascan Ltd - 2015

KEY

PROBABLE ARCHAEOLOGY

- Positive anomaly / weak positive anomaly - probable cut feature of archaeological origin
- Negative anomaly / weak negative anomaly - probable bank or earthwork of archaeological origin
- Widely spaced curving parallel linear anomalies - probably related to ridge-and-furrow

POSSIBLE ARCHAEOLOGY

- Positive anomaly / weak positive anomaly - possible cut feature of archaeological origin
- Negative anomaly / weak negative anomaly - possible bank or earthwork of archaeological origin

OTHER ANOMALIES


- Closely spaced parallel linear anomalies - probably related to agricultural activity such as ploughing
- Linear anomaly - probably related to pipe, cable or other modern service
- Linear anomaly - possibly related to land drain
- Magnetic disturbance associated with nearby metal object such as service or field boundary
- Strong magnetic debris - possible disturbed or made ground
- Scattered magnetic debris
- Area of amorphous magnetic variation - probable natural (e.g. geological or pedological) origin
- Magnetic spike - probable ferrous object

Job No.	7779	Survey Date	DEC 14
---------	------	-------------	--------

Client
CgMs CONSULTING LTD

Project Title
**GEOPHYSICAL SURVEY -
COSTOCK ROAD, EAST LEAKE**

Subject
**ABSTRACTION AND
INTERPRETATION OF
GRADIOMETER ANOMALIES**



GEOPHYSICS FOR ARCHAEOLOGY AND ENGINEERING

VINEYARD HOUSE T: 01684 592266
UPTON UPON SEVERN E: info@stratascan.co.uk
WR8 0SA www.stratascan.co.uk



Scale 0m 10 20 30 40 50 60m
1:1000

Plot	Checked by	Issue No.
A1	DGE	01
Date	Drawn by	Figure No.
JAN 15	RD	03