







Amendments	
Issue No.	Date
-	-
-	-
-	-

Description	
-	-
-	-
-	-

Interpretation Key	
	Area of negative magnetic response, possibly a cut feature associated with archaeology
	Area of positive magnetic response, possibly a buried embankment associated with archaeology
	Area with positive and negative responses, weak possibility of an association with archaeology
	Area of high magnitude positive and negative responses probably caused by a service
	Weak positive anomalies possibly relating to a buried embankment associated with archaeology
	Linear anomaly of mixed responses, weak possibility of an association with archaeology

Client
SWINDON BOROUGH COUNCIL

Project Title
RIDGEWAY NATIONAL TRAIL

Job No. J1995

Subject
INTERPRETATION OF PROCESSED DATA

STRATASCAN™
 GEOPHYSICS FOR ARCHAEOLOGY
 AND ENGINEERING
 VINEYARD HOUSE
 UPPER HOOK ROAD
 UPTON UPON SEVERN
 UK
 WR8 0SA
 T: +44 (0)1684 592266
 F: +44 (0)1684 594142
 E: info@stratascan.co.uk
 www.stratascan.co.uk

REGISTERED ORGANISATION


Scale 1:750


Plot A3
 Checked by PPB
 Issue No. 01

Survey date APRIL 05
 Drawn by SR/AHC
 Figure No. 07

