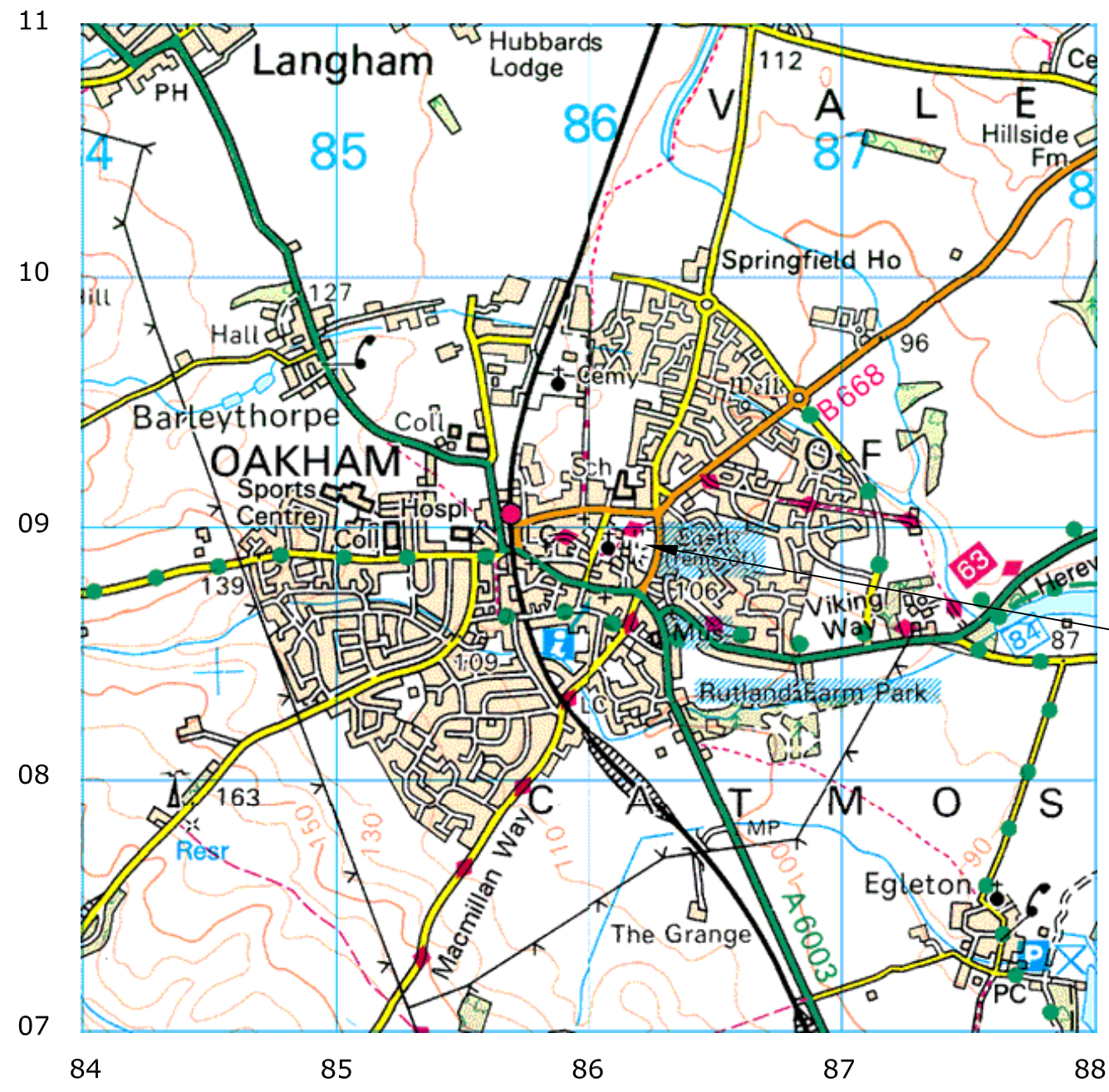
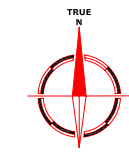
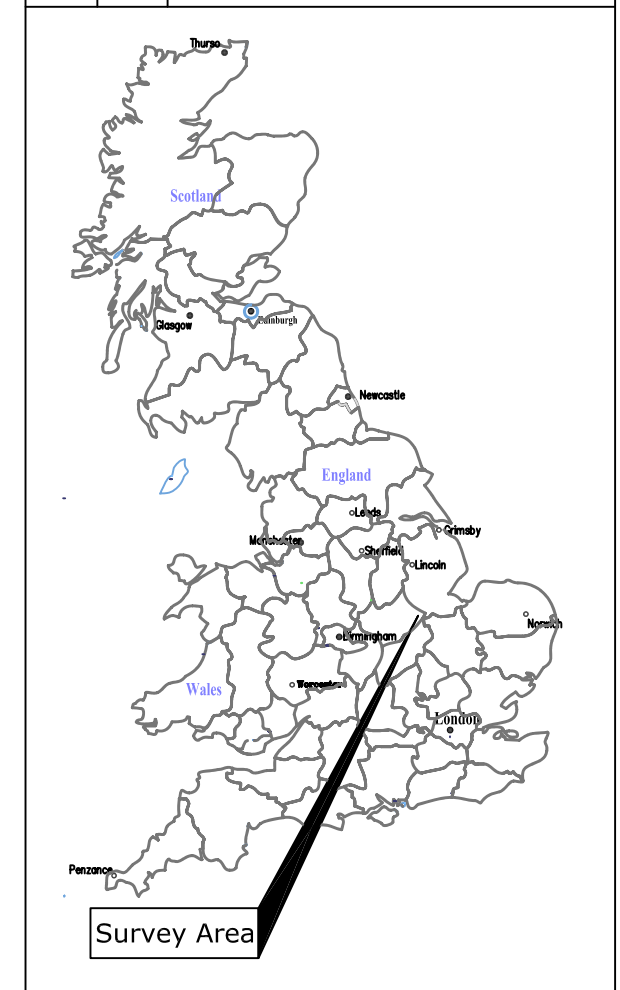


Reproduced from Ordnance Survey's 1:25 000 map of 1998 with the permission of the controller of Her Majesty's Stationery Office. Crown Copyright reserved. Licence No: AL 50125A
 Licensee:
 Stratascan Ltd,
 Vineyard House
 Upper Hook Road
 Upton Upon Severn
 WR8 0SA
 OS 100km square = SK



Survey Area

Amendments		
Issue No.	Date	Description
-	-	-



Site centred on NGR SK 862 089

Client
 ULAS

Project Title
 GEOPHYSICAL SURVEY - OAKHAM CASTLE RUTLAND
 Job No. 2002

Subject
 LOCATION PLAN OF SURVEY AREA

STRATASCAN™
 GEOPHYSICS FOR ARCHAEOLOGY
 AND ENGINEERING
 VINEYARD HOUSE
 UPPER HOOK ROAD
 UPTON UPON SEVERN
 UK
 WR8 0SA
 T: +44 (0)1684 592266
 F: +44 (0)1684 594142
 E: info@stratascan.co.uk
 www.stratascan.co.uk



Scale
 1:25 000
 0m 500 1000m

Plot A3	Checked by PPB	Issue No. 01
Survey date APRIL 05	Drawn by HH	Figure No. 01