





AREA 2

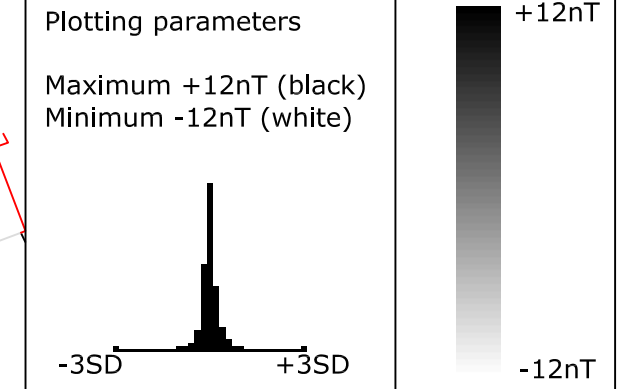


AREA 1

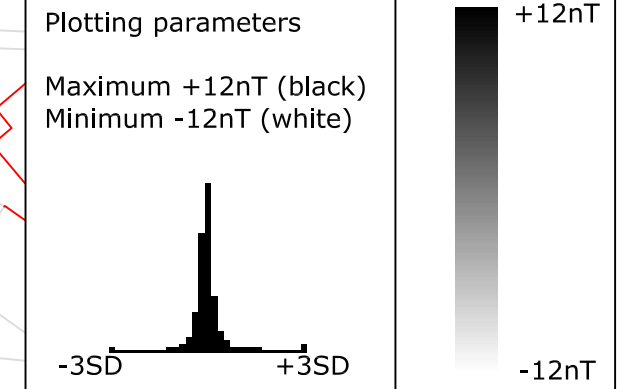


Amendments		
Issue No.	Date	Description
-	-	-

AREA 1



AREA 2




Client  
ULAS

Project Title  
GEOPHYSICAL SURVEY -  
OAKHAM CASTLE  
RUTLAND

Job No. 2002

Subject  
PLOT OF RAW  
MAGNETOMETER DATA

**STRATASCAN™**  
GEOPHYSICS FOR ARCHAEOLOGY  
AND ENGINEERING  
VINEYARD HOUSE  
UPPER HOOK ROAD  
UPTON UPON SEVERN  
UK  
WR8 0SA  
T: +44 (0)1684 592266  
F: +44 (0)1684 594142  
E: info@stratascan.co.uk  
www.stratascan.co.uk



Plot A3	Checked by PPB	Issue No. 01
Survey date APRIL 05	Drawn by HH	Figure No. 03