

Reproduced from Ordnance Survey's 1:25 000 map of 1998 with the permission of the controller of Her Majesty's Stationary Office. Crown Copyright reserved. Licence No: AL 50125A
 Licencees:
 Stratascan Ltd.
 Vineyard House
 Upper Hook Road
 Upton Upon Severn
 WR8 0SA
 OS 100km square = SP

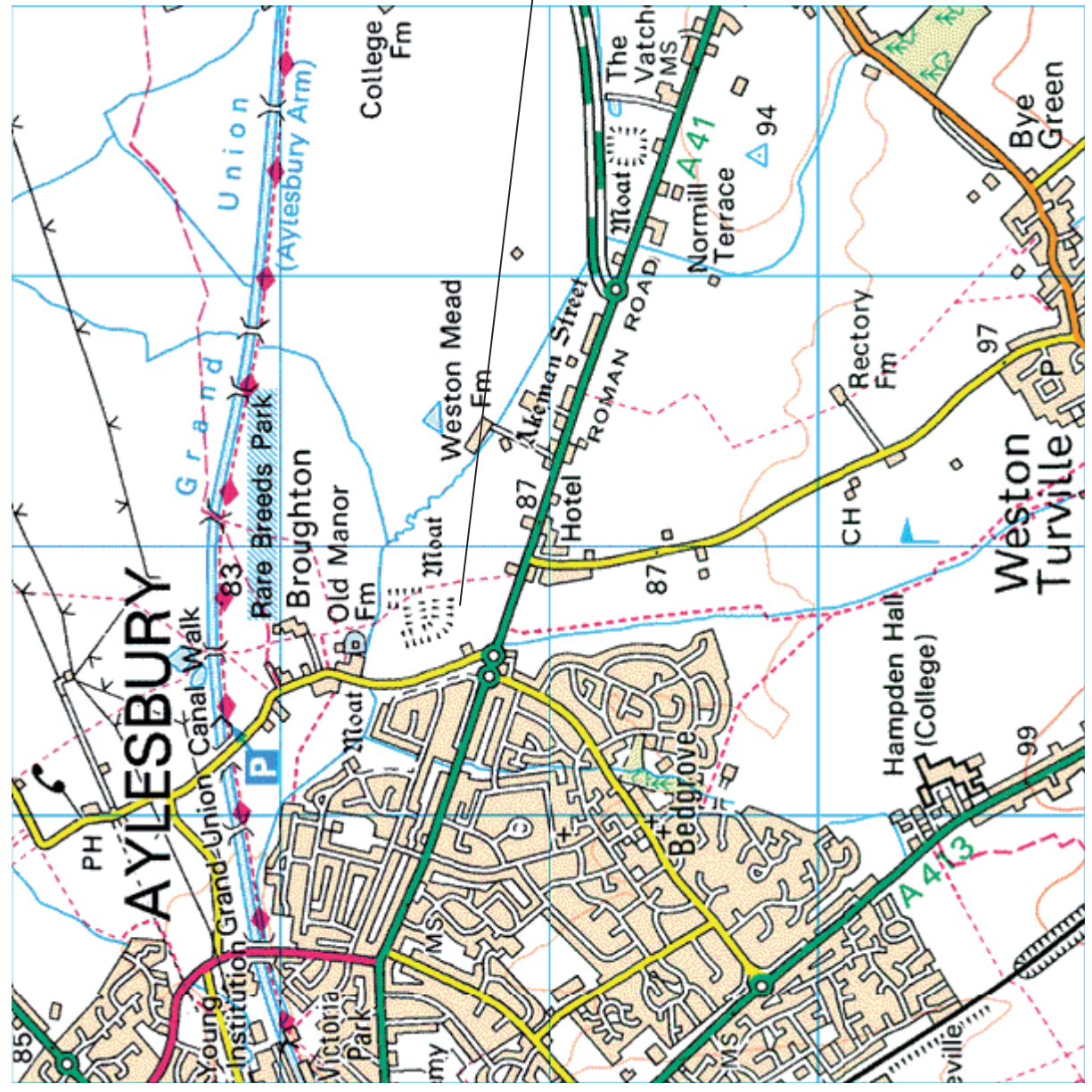
15

14

13

12

11



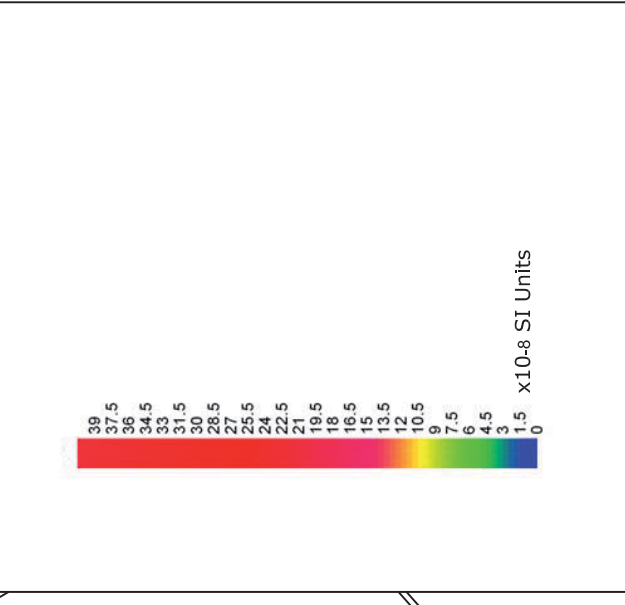
Survey Area



Issue No.	Date	Description

Site centred on NGR	SP 847 135
Client	BUCKINGHAMSHIRE COUNTY COUNCIL
Project Title	Job No. 2005 GEOPHYSICAL SURVEY - ASTON CLINTON MDA
Subject	LOCATION PLAN OF SURVEY AREA
 VINEYARD HOUSE UPPER HOOK ROAD UPTON UPON SEVERN UK T: +44 (0)1684 592266 F: +44 (0)1684 594142 E: info@stratascan.co.uk www.stratascan.co.uk	
Scale	1:25 000 0m 500 1000m
Plot	A3 Checked by PPB Issue No. 01
Survey date	APR 05 Drawn by DGE Figure No. 01

Amendments	
Issue No.	Date



Client **BUCKINGHAMSHIRE COUNTY COUNCIL**

Project Title **GEOPHYSICAL SURVEY - ASTON CLINTON MDA**

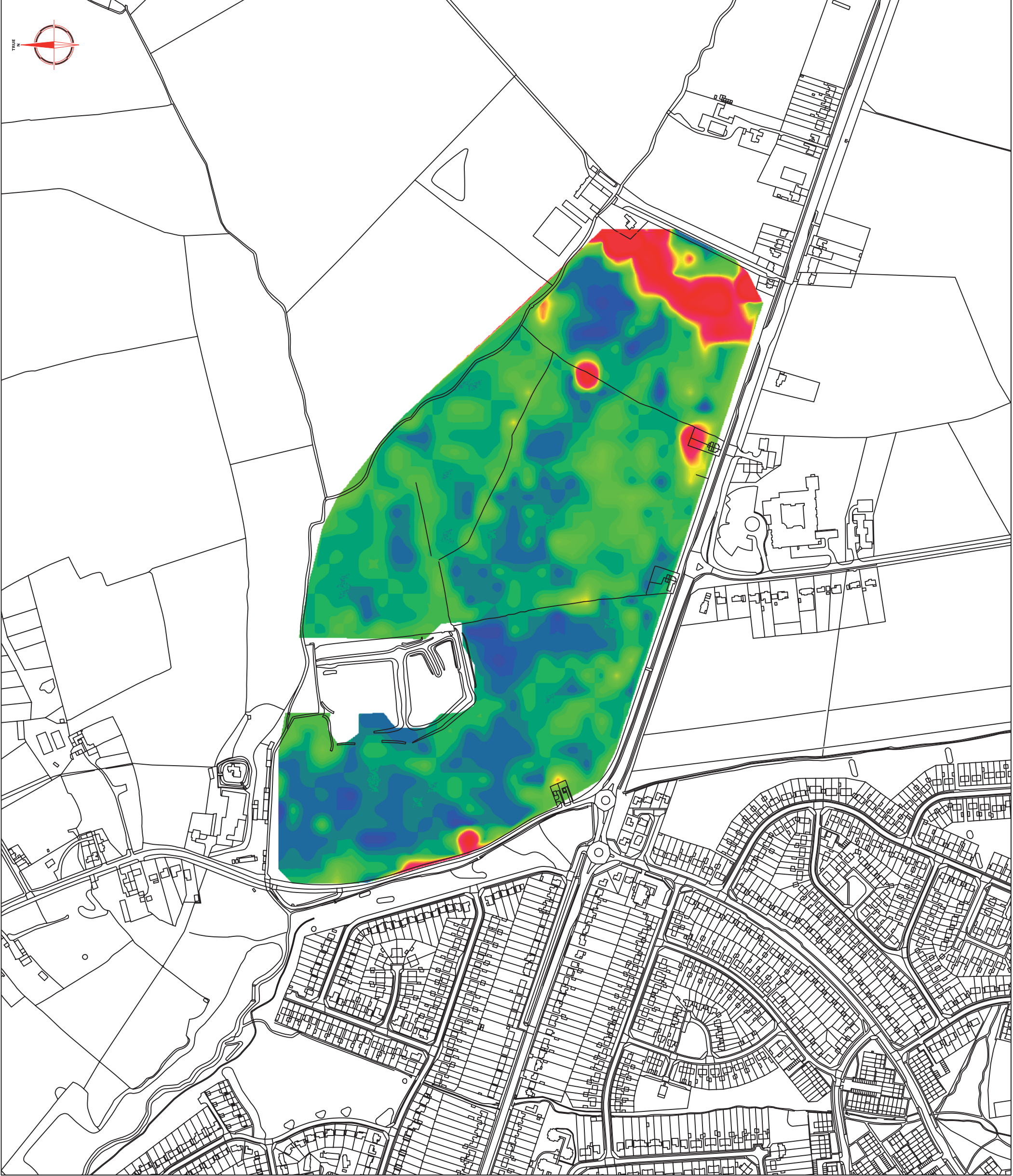
Job No. 2005

Subject **MAGNETIC SUSCEPTIBILITY RESULTS**

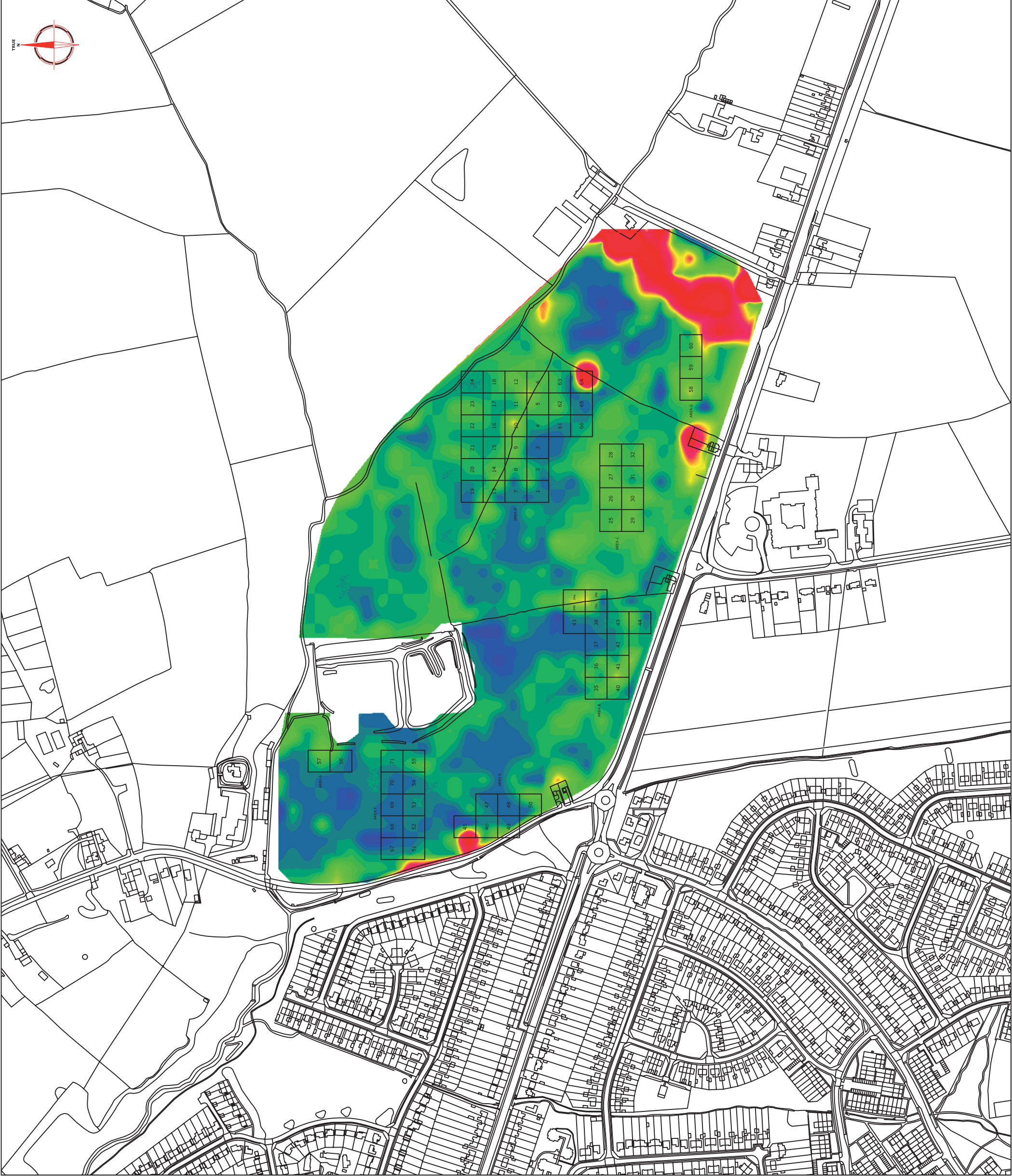


WR8 0SA
T: +44 (0)1684 592266
F: +44 (0)1684 594142
E: info@stratascan.co.uk
www.stratascan.co.uk

Scale	1:5000	0m 50 100 150 200 250m
Plot	A3	Checked by PPB
Survey date	APR 05	Issue No. 01
		Drawn by DGE
		Figure No. 02



Amendments	
Issue No.	Date



Client **BUCKINGHAMSHIRE COUNTY COUNCIL**

Project Title **GEOPHYSICAL SURVEY - ASTON CLINTON MDA** Job No. 2005

Subject **MAGNETIC SUSCEPTIBILITY RESULTS WITH AREAS OF DETAILED SURVEY OVERLAIN**

STRATASCAN™
 GEOPHYSICS FOR ARCHAEOLOGY
 AND ENGINEERING
 VINEYARD HOUSE
 UPPER HOOK ROAD
 UPTON UPON SEVERN
 UK

WR8 0SA
 T: +44 (0)1684 592266
 F: +44 (0)1684 594142
 E: info@stratascan.co.uk
 www.stratascan.co.uk

Scale **1:5000**
 0m 50 100 150 200 250m

Plot **A3** Checked by **PPB** Issue No. **01**

Survey date **APR 05** Drawn by **DGE** Figure No. **03**

Amendments	
Issue No.	Date
Description	

OS GRID REFERENCES	
A	484676.08, 213635.43
B	484526.08, 213575.43
C	484526.08, 213475.43
D	484676.08, 213475.43
E	484616.08, 213405.43
F	484616.08, 213315.43
G	484746.08, 213255.43
H	484896.08, 213255.43
I	484976.08, 213175.43
J	485096.08, 213175.43
K	485156.08, 213095.43
L	485246.08, 213095.43
M	485196.08, 213305.43
N	485016.08, 213305.43

Client **BUCKINGHAMSHIRE COUNTY COUNCIL**

Project Title **Job No. 2005**
GEOPHYSICAL SURVEY -
ASTON CLINTON MDA

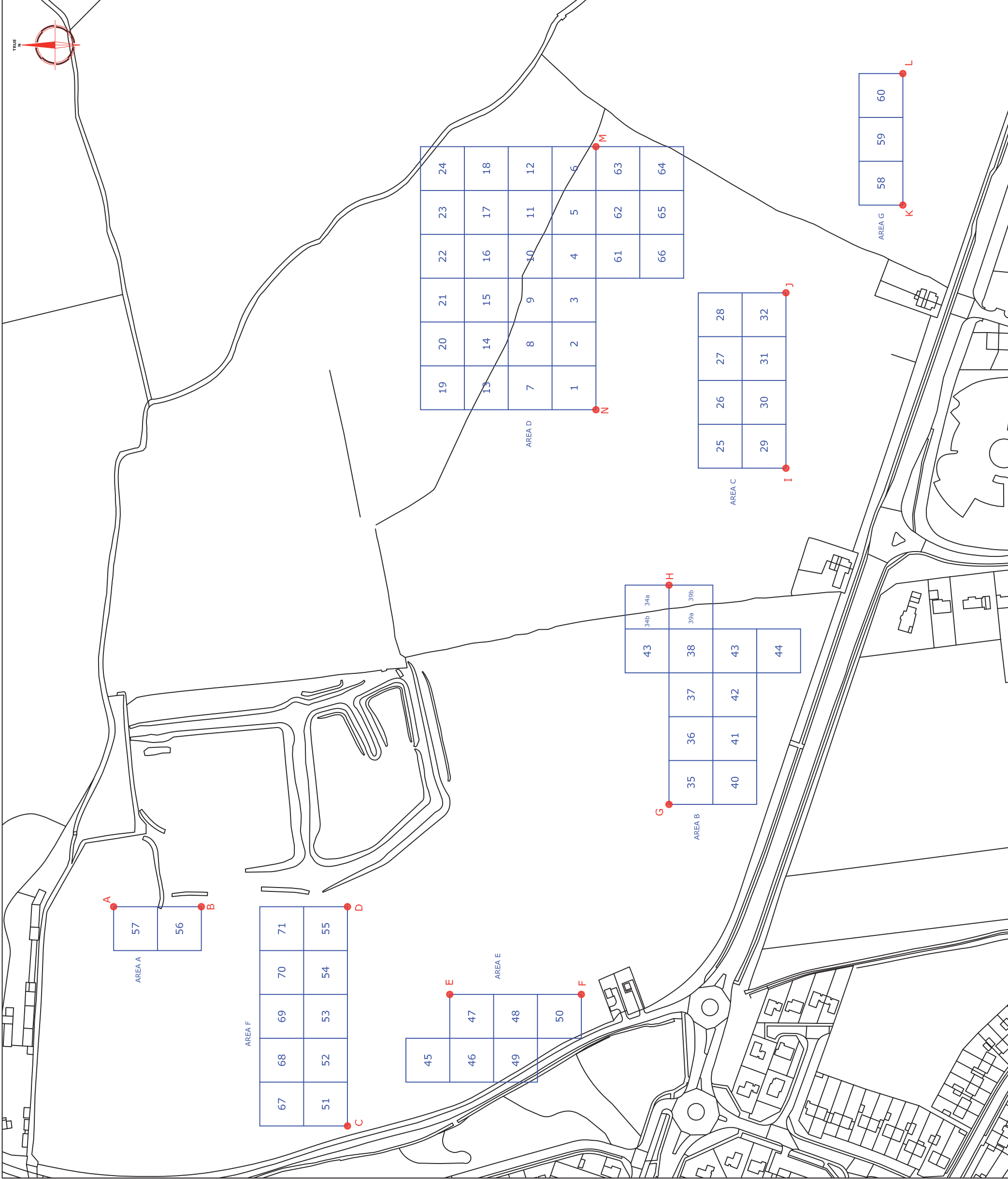
Subject **LOCATION AND REFERENCING OF DETAILED SURVEY GRIDS**



WR8 0SA
 T: +44 (0)1684 592266
 F: +44 (0)1684 594142
 E: info@stratascan.co.uk
 www.stratascan.co.uk

Scale **1:2500**
 0m 50 100m

Plot **A3** Checked by **PPB** Issue No. **01**
 Survey date **APR 05** Drawn by **DGE** Figure No. **04**



Issue No.	Date	Description



Area A

Plotting parameters

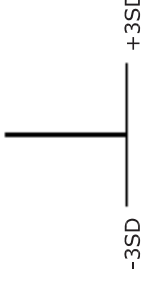
Maximum +10nT (black)
Minimum -10nT (white)



Area F

Plotting parameters

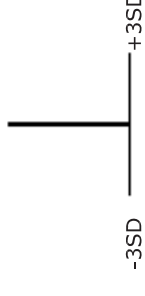
Maximum +10nT (black)
Minimum -10nT (white)



Area E

Plotting parameters

Maximum +10nT (black)
Minimum -10nT (white)



Client **BUCKINGHAMSHIRE COUNTY COUNCIL**

Project Title **Job No. 2005**
GEOPHYSICAL SURVEY - ASTON CLINTON MDA

Subject **PLOT OF RAW MAGNETOMETER DATA - AREAS A, F, E**

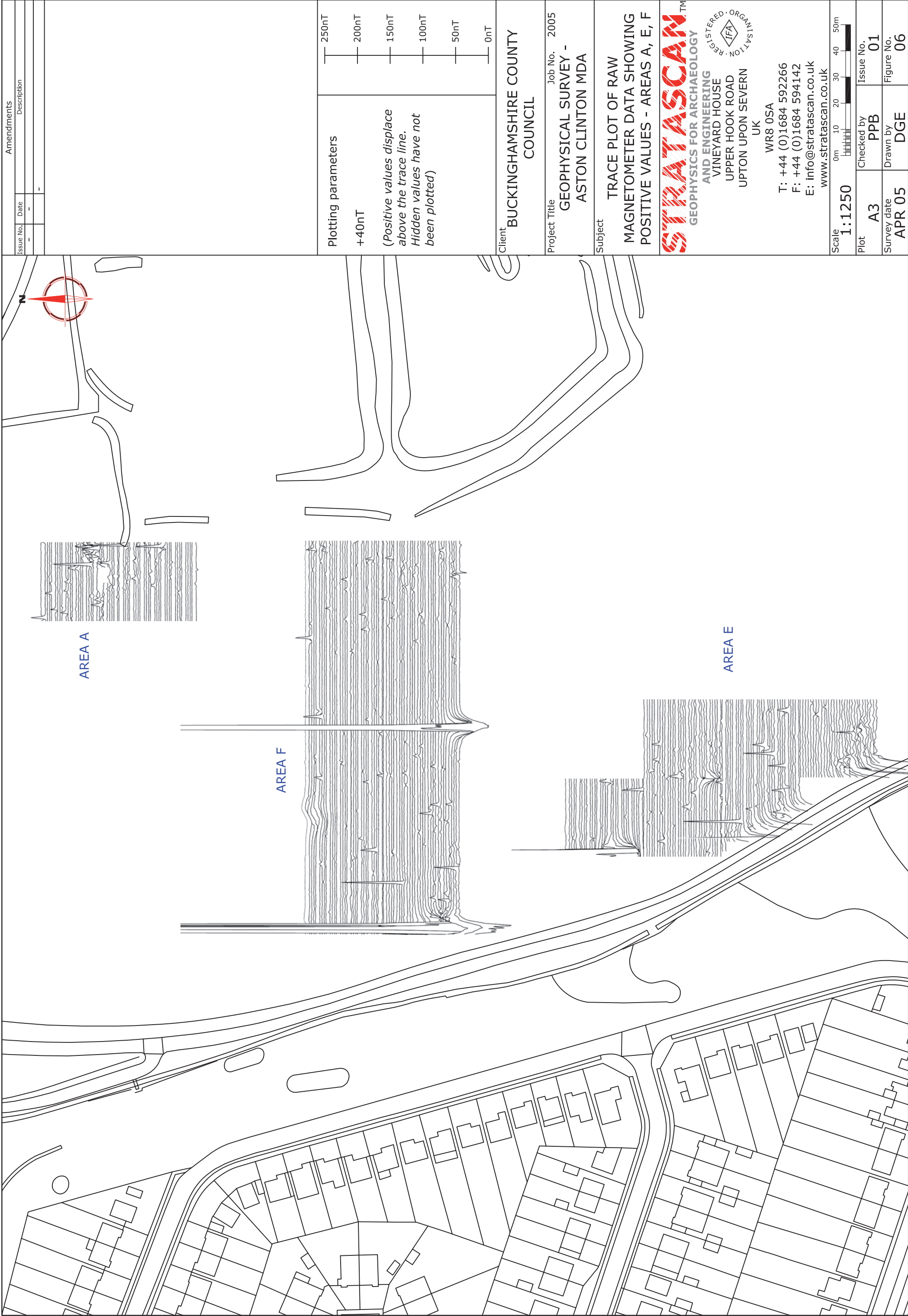


AND ENGINEERING
VINEYARD HOUSE
UPPER HOOK ROAD
UPTON UPON SEVERN
UK
WR8 0SA
T: +44 (0)1684 592266
F: +44 (0)1684 594142
E: info@stratascan.co.uk
www.stratascan.co.uk

Scale **1:1250**
0m 10 20 30 40 50m

Plot **A3** Checked by **PPB** Issue No. **01**

Survey date **APR 05** Drawn by **DGE** Figure No. **05**



Amendments	
Issue No.	Date
-	-
-	-

Plot	A3	Checked by	PPB	Issue No.	01
Survey date	APR 05	Drawn by	DGE	Figure No.	06

Plotting parameters
+40nT
(Positive values *displace*
above the trace line.
Hidden values have not
been plotted)

Client BUCKINGHAMSHIRE COUNTY
COUNCIL

Project Title Job No. 2005
GEOPHYSICAL SURVEY -
ASTON CLINTON MDA

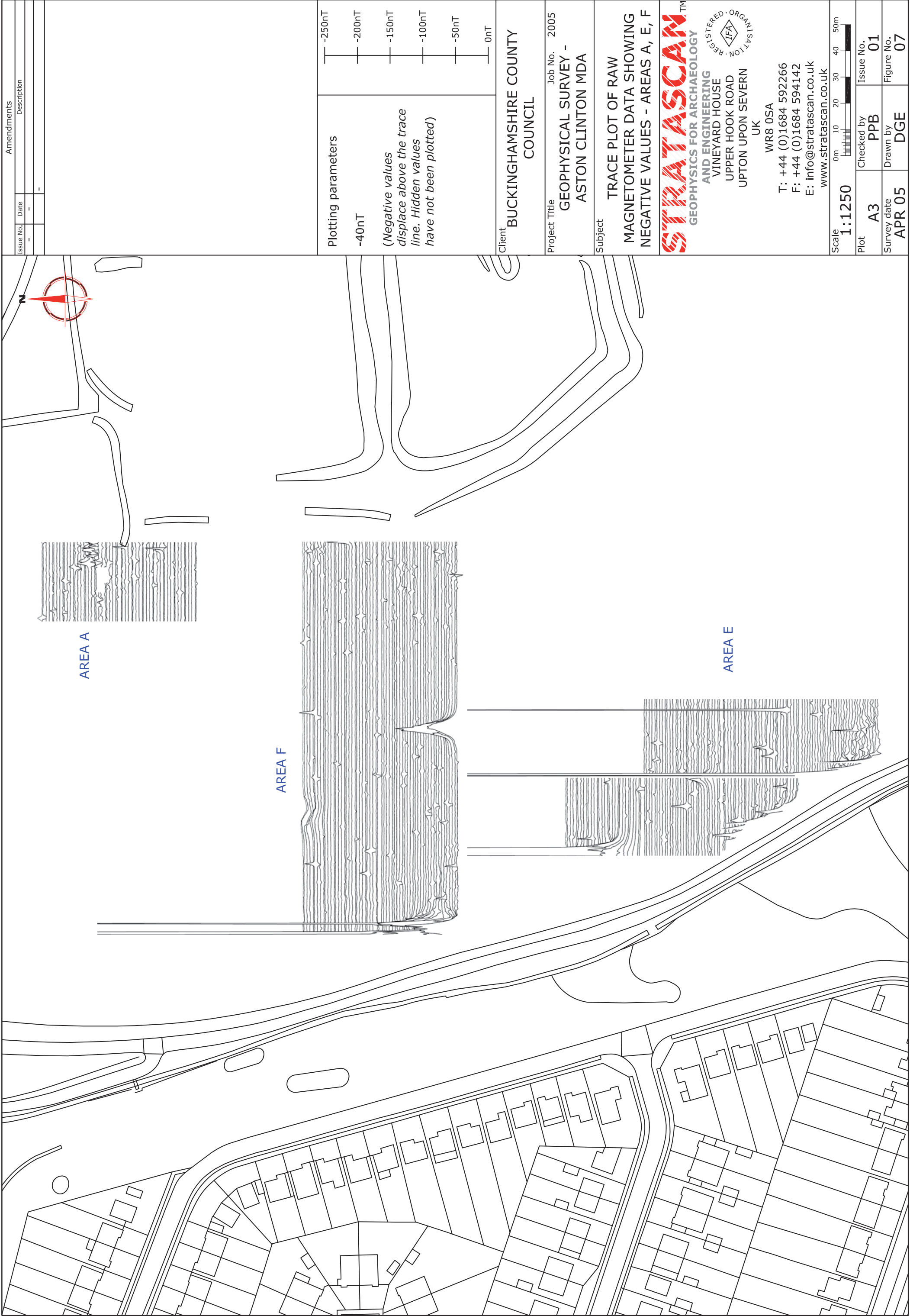
Subject
TRACE PLOT OF RAW
MAGNETOMETER DATA SHOWING
POSITIVE VALUES - AREAS A, E, F

STRATASCANTM
GEOPHYSICS FOR ARCHAEOLOGY
AND ENGINEERING
VINEYARD HOUSE
UPPER HOOK ROAD
UPTON UPON SEVERN
UK

WR8 0SA
T: +44 (0)1684 592266
F: +44 (0)1684 594142
E: info@stratascan.co.uk
www.stratascan.co.uk

Scale 1:1250
0m 10 20 30 40 50m

Checked by	PPB	Issue No.	01
Drawn by	DGE	Figure No.	06



Amendments	
Issue No.	Date
-	-
-	-

Plotting parameters
 -40nT
 (Negative values
 displace above the trace
 line. Hidden values
 have not been plotted)

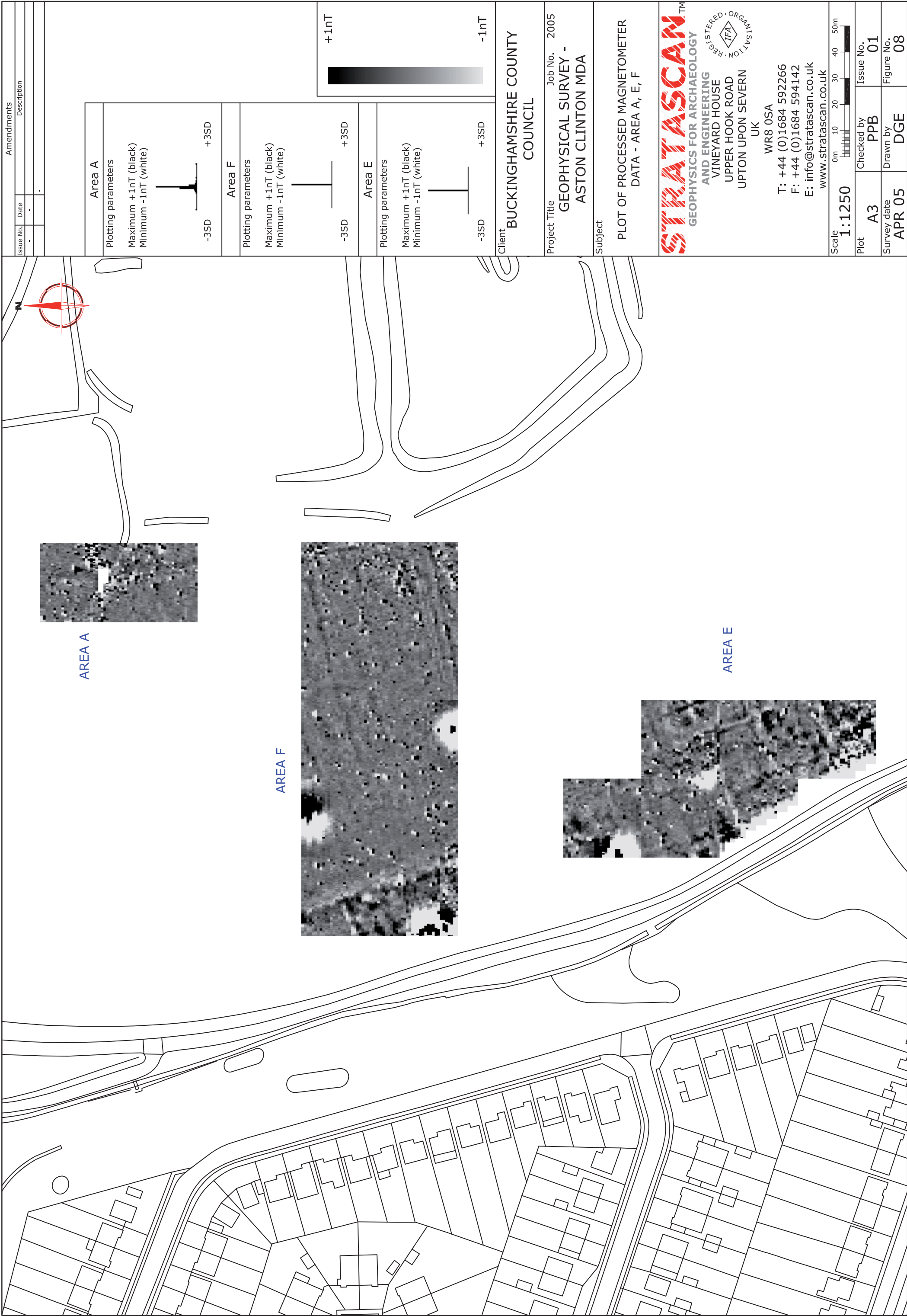
Client BUCKINGHAMSHIRE COUNTY
 COUNCIL

Project Title Job No. 2005
 GEOPHYSICAL SURVEY -
 ASTON CLINTON MDA

Subject
 TRACE PLOT OF RAW
 MAGNETOMETER DATA SHOWING
 NEGATIVE VALUES - AREAS A, E, F

STRATASCANTM
 GEOPHYSICS FOR ARCHAEOLOGY
 AND ENGINEERING
 VINEYARD HOUSE
 UPPER HOOK ROAD
 UPTON UPON SEVERN
 UK
 WR8 0SA
 T: +44 (0)1684 592266
 F: +44 (0)1684 594142
 E: info@stratascan.co.uk
 www.stratascan.co.uk

Scale	1:1250	0m 10 20 30 40 50m
Plot	A3	Checked by Issue No. PPB 01
Survey date	APR 05	Drawn by Figure No. DGE 07



Issue No.	Date	Description

Area A

Plotting parameters

Maximum +1nT (black)
Minimum -1nT (white)



-3SD

+3SD

Area F

Plotting parameters

Maximum +1nT (black)
Minimum -1nT (white)



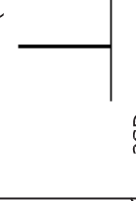
-3SD

+3SD

Area E

Plotting parameters

Maximum +1nT (black)
Minimum -1nT (white)



-3SD

+3SD



+1nT

-1nT

Client
BUCKINGHAMSHIRE COUNTY COUNCIL

Project Title
Job No. 2005
GEOPHYSICAL SURVEY - ASTON CLINTON MDA

Subject
PLOT OF PROCESSED MAGNETOMETER DATA - AREA A, E, F

STRATASCANTM
GEOPHYSICS FOR ARCHAEOLOGY
AND ENGINEERING
VINEYARD HOUSE
UPPER HOOK ROAD
UPTON UPON SEVERN
UK

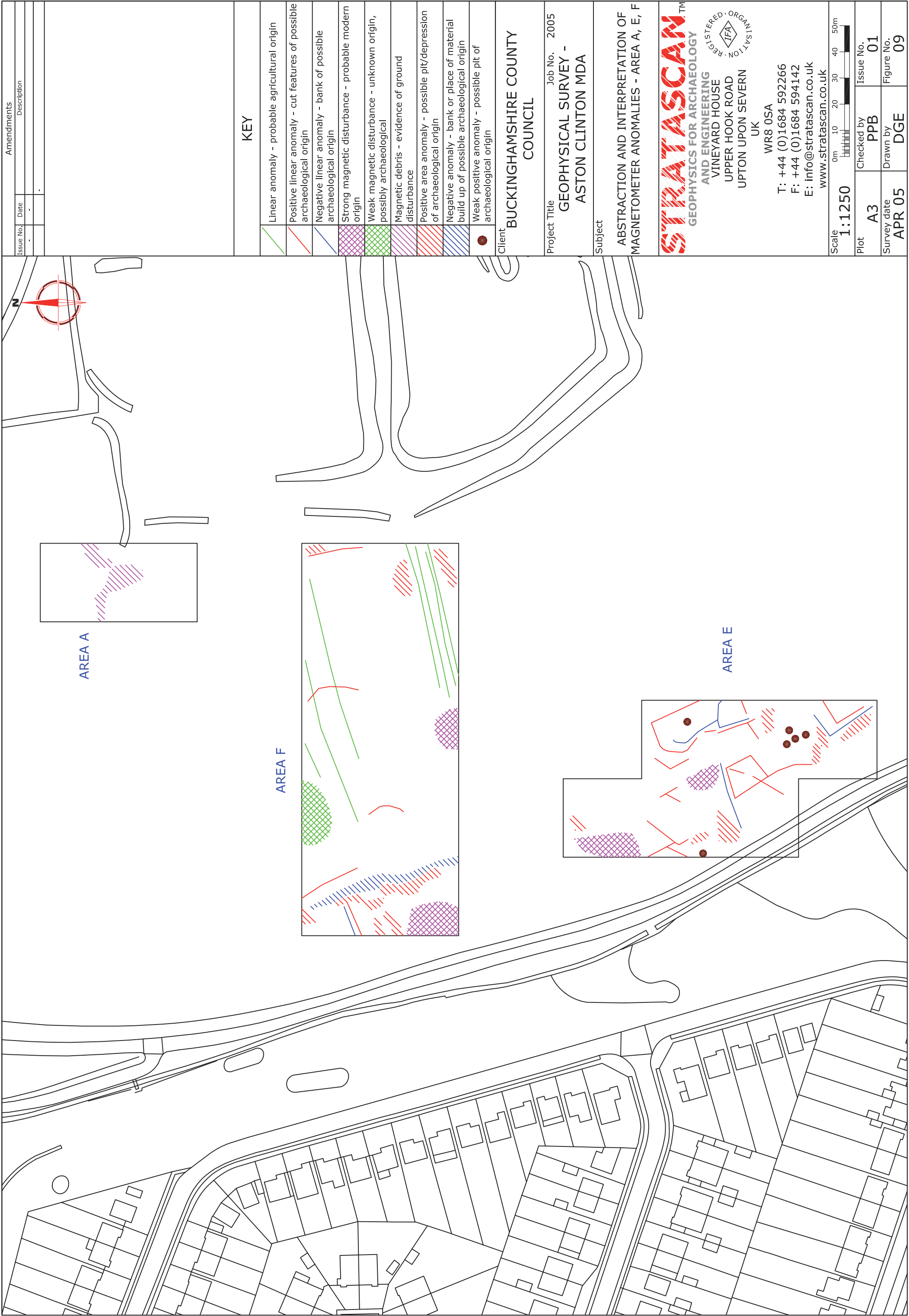
REGISTERED ORGANISATION
IFA

WR8 0SA
T: +44 (0)1684 592266
F: +44 (0)1684 594142
E: info@stratascan.co.uk
www.stratascan.co.uk

Scale
1:1250
0m 10 20 30 40 50m

Plot
A3
Checked by
PPB

Survey date
APR 05
Issue No.
01
Drawn by
DGE
Figure No.
08



Amendments	
Issue No.	Date

KEY	
	Linear anomaly - probable agricultural origin
	Positive linear anomaly - cut features of possible archaeological origin
	Negative linear anomaly - bank of possible archaeological origin
	Strong magnetic disturbance - probable modern origin
	Weak magnetic disturbance - unknown origin, possibly archaeological
	Magnetic debris - evidence of ground disturbance
	Positive area anomaly - possible pit/depression of archaeological origin
	Negative anomaly - bank or place of material build up of possible archaeological origin
	Weak positive anomaly - possible pit of archaeological origin

Client **BUCKINGHAMSHIRE COUNTY COUNCIL**

Project Title **Job No. 2005
GEOPHYSICAL SURVEY -
ASTON CLINTON MDA**

Subject **ABSTRACTION AND INTERPRETATION OF
MAGNETOMETER ANOMALIES - AREA A, E, F**

STRATASCAN™
GEOPHYSICS FOR ARCHAEOLOGY
AND ENGINEERING
VINEYARD HOUSE
UPPER HOOK ROAD
UPTON UPON SEVERN
UK

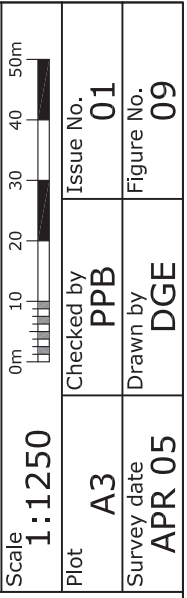
T: +44 (0)1684 592266
F: +44 (0)1684 594142
E: info@stratascan.co.uk
www.stratascan.co.uk

WR8 0SA

Scale **1:1250**
0m 10 20 30 40 50m

Plot **A3** Checked by **PPB** Issue No. **01**

Survey date **APR 05** Drawn by **DGE** Figure No. **09**

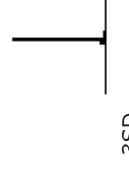


Issue No.	Date	Description

Area B

Plotting parameters

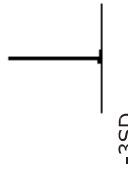
Maximum +8nT (black)
Minimum -8nT (white)



Area C

Plotting parameters

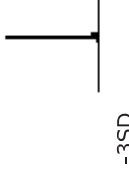
Maximum +8nT (black)
Minimum -8nT (white)



Area G

Plotting parameters

Maximum +8nT (black)
Minimum -8nT (white)



Client
BUCKINGHAMSHIRE COUNTY COUNCIL

Project Title
Job No. 2005
GEOPHYSICAL SURVEY - ASTON CLINTON MDA

Subject
PLOT OF RAW MAGNETOMETER DATA - AREA B, C, G

STRATASCANTM
GEOPHYSICS FOR ARCHAEOLOGY
AND ENGINEERING
VINEYARD HOUSE
UPPER HOOK ROAD
UPTON UPON SEVERN
UK


REGISTERED ORGANISATION
IFA

WR8 0SA
T: +44 (0)1684 592266
F: +44 (0)1684 594142
E: info@stratascan.co.uk
www.stratascan.co.uk


Scale
1:1250
0m 10 20 30 40 50m

Plot
A3
Checked by
PPB


Survey date
APR 05
Issue No.
01
Drawn by
DGE
Figure No.
10




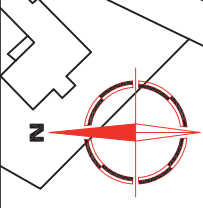
AREA C



AREA B

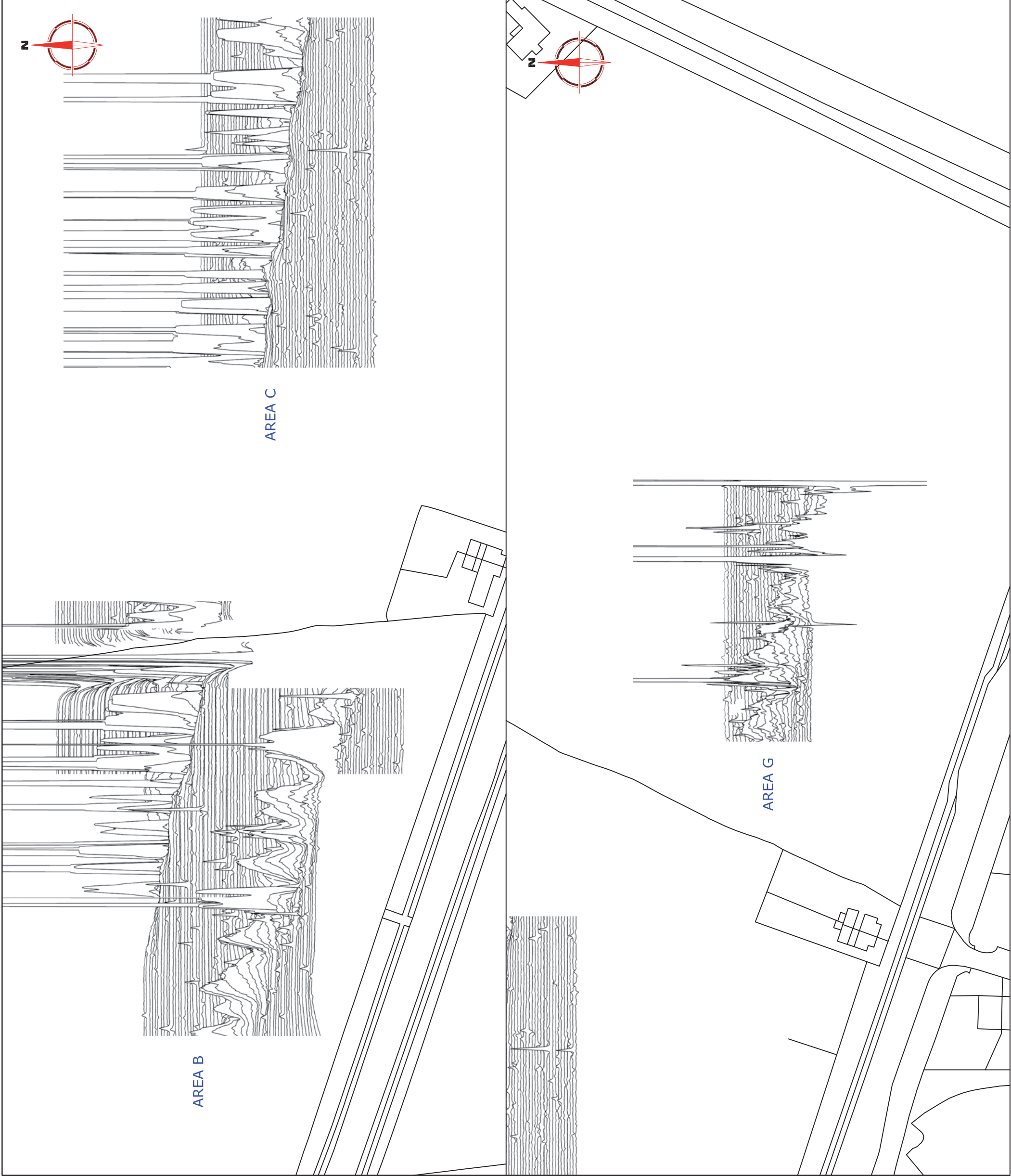


AREA G



Amendments	
Issue No.	Date
-	-
-	-

Description	
-	-
-	-



Plotting parameters
+40nT
(Positive values *displace*
above the trace line.
Hidden values have not
been plotted)

Client
BUCKINGHAMSHIRE COUNTY
COUNCIL

Project Title
Job No. 2005
GEOPHYSICAL SURVEY -
ASTON CLINTON MDA

Subject
TRACE PLOT OF RAW
MAGNETOMETER DATA SHOWING
POSITIVE VALUES - AREAS B, C, G

STRATASCANTM
GEOPHYSICS FOR ARCHAEOLOGY
AND ENGINEERING
VINEYARD HOUSE
UPPER HOOK ROAD
UPTON UPON SEVERN
UK

WR8 0SA
T: +44 (0)1684 592266
F: +44 (0)1684 594142
E: info@stratascan.co.uk
www.stratascan.co.uk

Scale
1:1250
0m 10 20 30 40 50m

Plot
A3
Checked by
PPB

Issue No.
01
Survey date
APR 05
Drawn by
DGE
Figure No.
11

Amendments	
Issue No.	Date
-	-
-	-

Description



AREA C

AREA B

Plotting parameters

-40nT

(Negative values
displace above the trace
line. Hidden values
have not been plotted)

-250nT
-200nT
-150nT
-100nT
-50nT
0nT

Client
**BUCKINGHAMSHIRE COUNTY
COUNCIL**

Project Title
**GEOPHYSICAL SURVEY -
ASTON CLINTON MDA**

Subject
**TRACE PLOT OF RAW
MAGNETOMETER DATA SHOWING
NEGATIVE VALUES - AREAS B, C, G**

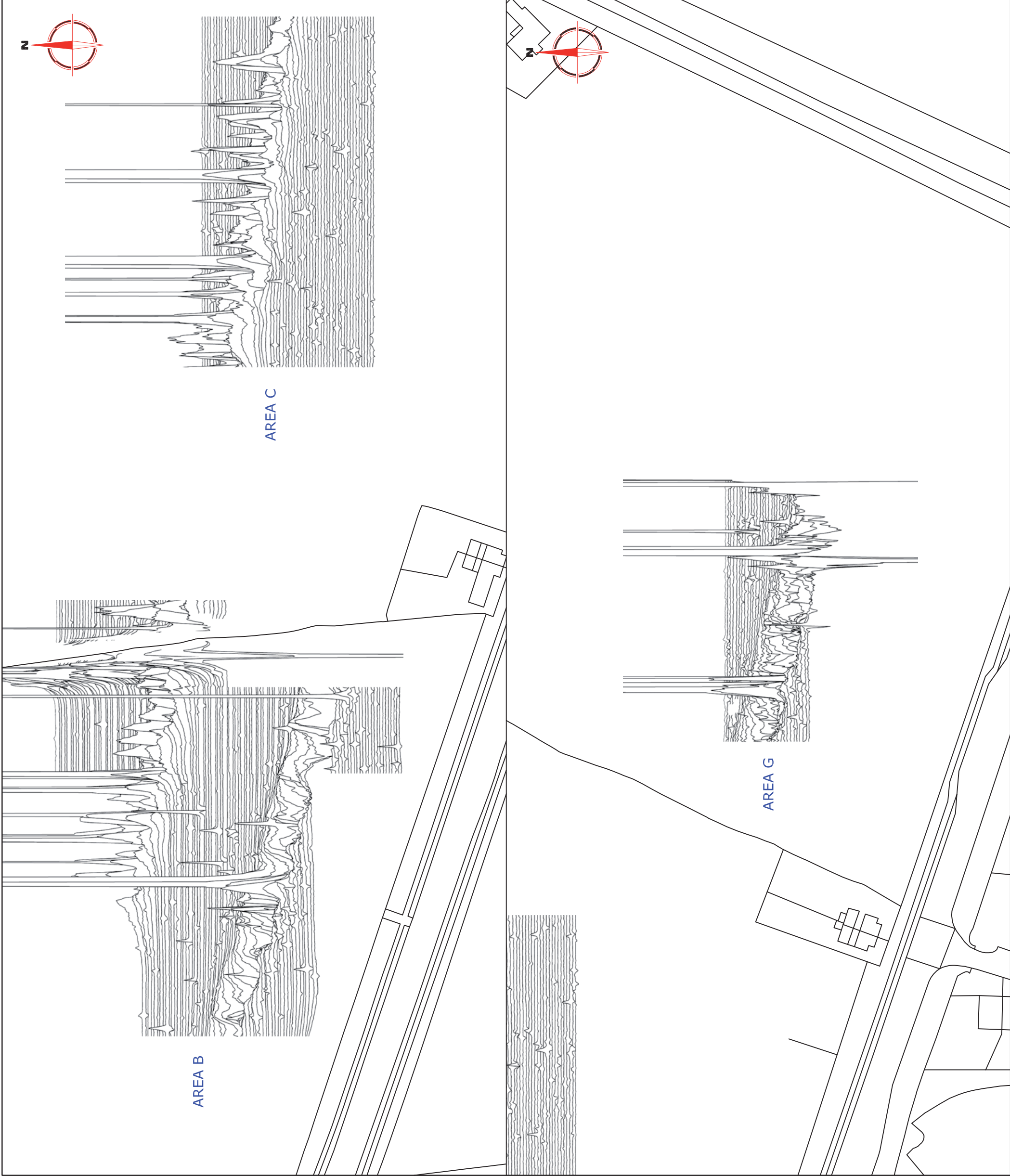


AND ENGINEERING
VINEYARD HOUSE
UPPER HOOK ROAD
UPTON UPON SEVERN
UK
WR8 0SA
T: +44 (0)1684 592266
F: +44 (0)1684 594142
E: info@stratascan.co.uk
www.stratascan.co.uk

Scale
1:1250
0m 10 20 30 40 50m

Plot
A3
Checked by
PPB
Issue No.
01

Survey date
APR 05
Drawn by
DGE
Figure No.
12



AREA G

Amendments	
Issue No.	Date

Description	

Area B

Plotting parameters

Maximum +1nT (black)
Minimum -1nT (white)



Area C

Plotting parameters

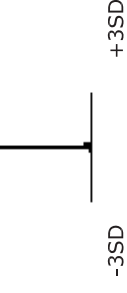
Maximum +1nT (black)
Minimum -1nT (white)



Area G

Plotting parameters

Maximum +1nT (black)
Minimum -1nT (white)



Client
BUCKINGHAMSHIRE COUNTY COUNCIL

Project Title
Job No. 2005
GEOPHYSICAL SURVEY - ASTON CLINTON MDA

Subject
PLOT OF PROCESSED MAGNETOMETER DATA - AREA B, C, G

STRATASCANTM
GEOPHYSICS FOR ARCHAEOLOGY
AND ENGINEERING
VINEYARD HOUSE
UPPER HOOK ROAD
UPTON UPON SEVERN
UK


REGISTERED ORGANISATION
IFA

WR8 0SA
T: +44 (0)1684 592266
F: +44 (0)1684 594142
E: info@stratascan.co.uk
www.stratascan.co.uk


Scale
1:1250
0m 10 20 30 40 50m

Plot
A3
Checked by
PPB



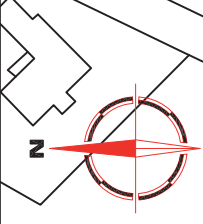
Survey date
APR 05
Issue No.
01
Drawn by
DGE
Figure No.
13



AREA C










AREA B




AREA G

Amendments	
Issue No.	Date
Description	

KEY	
	Weak magnetic debris in linear orientation - probably related to field drainage
	Weak linear anomaly - probable agricultural origin
	Weak magnetic disturbance - unknown origin, possibly archaeological
	Strong magnetic disturbance in linear orientation - probable service
	Strong magnetic disturbance - probable modern origin
	Positive area anomaly - possible pit/depression of archaeological origin
	Strong discrete anomaly - ferrous object

Client	BUCKINGHAMSHIRE COUNTY COUNCIL
Project Title	Job No. 2005 GEOPHYSICAL SURVEY - ASTON CLINTON MDA
Subject	ABSTRACTION AND INTERPRETATION OF MAGNETOMETER ANOMALIES - AREA B, C, G

 STRATASCAN GEOPHYSICS FOR ARCHAEOLOGY AND ENGINEERING VINEYARD HOUSE UPPER HOOK ROAD UPTON UPON SEVERN UK T: +44 (0)1684 592266 F: +44 (0)1684 594142 E: info@stratascan.co.uk www.stratascan.co.uk	
Scale	1:1250 0m 10 20 30 40 50m
Plot	A3
Checked by	PPB
Issue No.	01
Survey date	APR 05
Drawn by	DGE
Figure No.	14



Amendments	
Issue No.	Date

Description	

Plotting parameters;
 Maximum +5nT (black)
 Minimum -5nT (white)

+5nT
-5nT
-3SD +3SD

Client
BUCKINGHAMSHIRE COUNTY COUNCIL

Project Title
 Job No. 2005
GEOPHYSICAL SURVEY - ASTON CLINTON MDA

Subject
PLOT OF RAW MAGNETOMETER DATA - AREA D

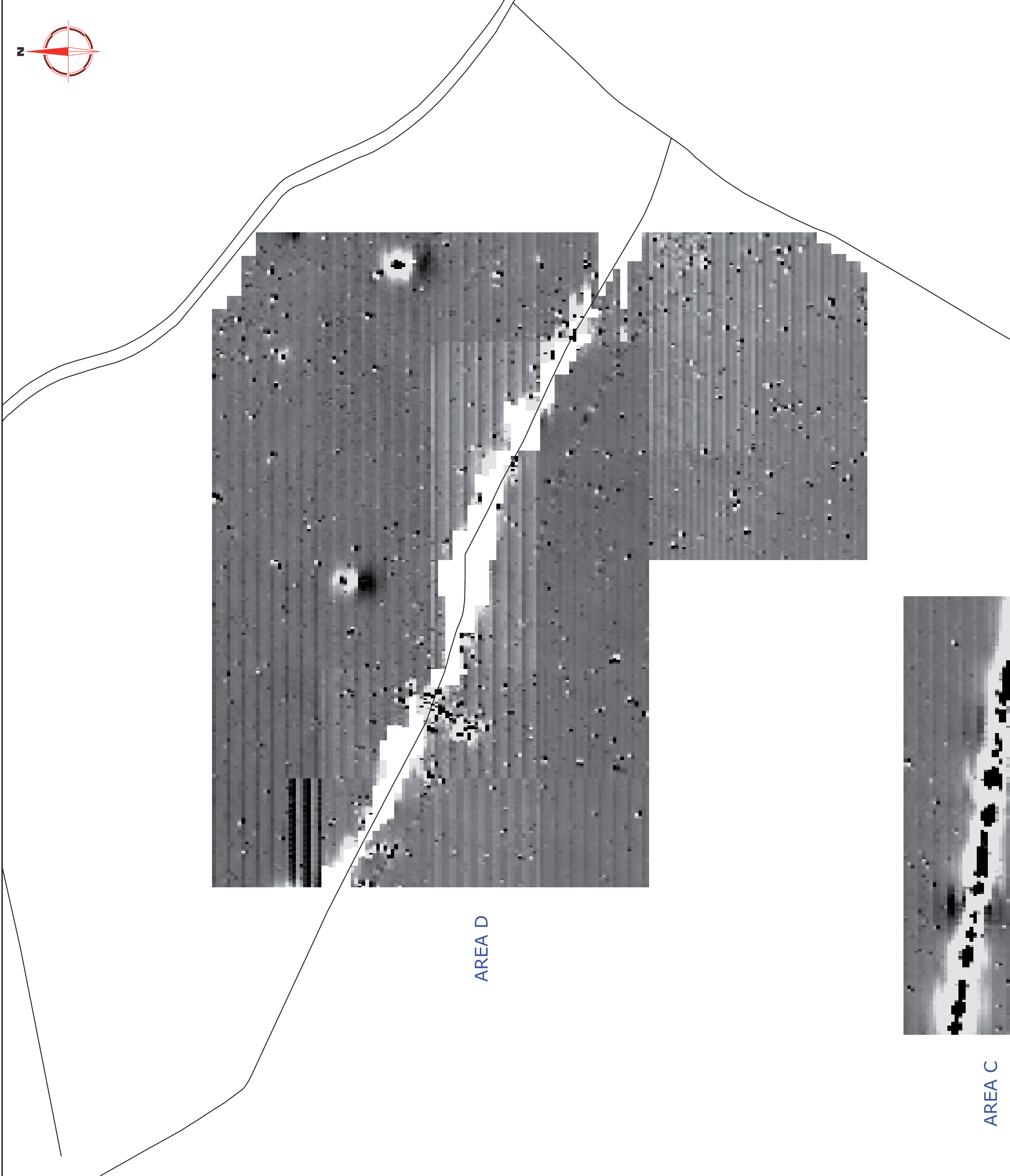
STRATASCAN™
 GEOPHYSICS FOR ARCHAEOLOGY AND ENGINEERING
 VINEYARD HOUSE
 UPPER HOOK ROAD
 UPTON UPON SEVERN
 UK

WR8 0SA
 T: +44 (0)1684 592266
 F: +44 (0)1684 594142
 E: info@stratascan.co.uk
 www.stratascan.co.uk

Scale
1:1000
 0m 10 20 30 40 50

Plot
A3
 Checked by
PPB


Issue No.
01
 Survey date
APR 05
 Drawn by
DGE
 Figure No.
15

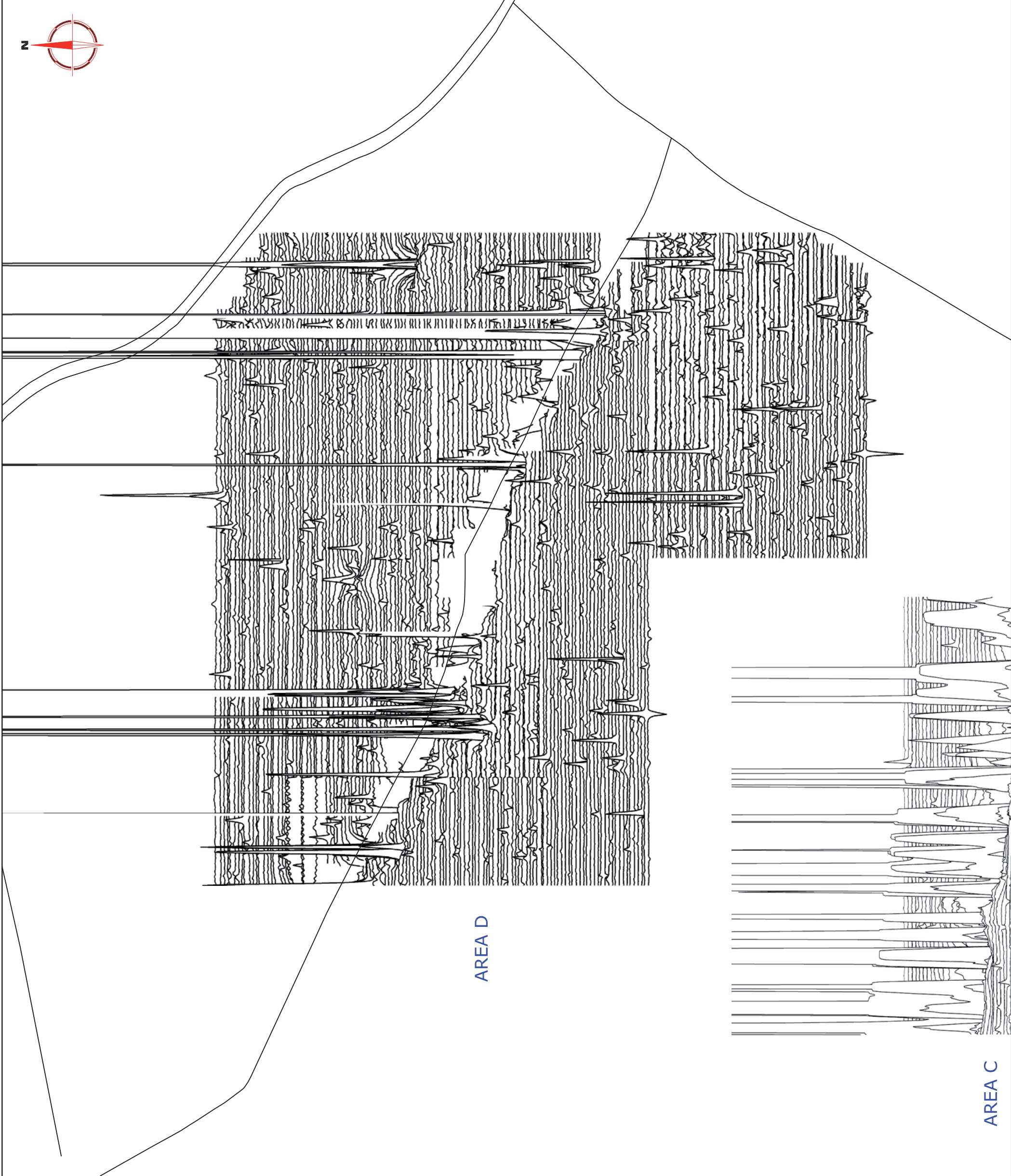


Amendments	
Issue No.	Date
-	-
-	-
-	-

Plotting parameters	200nT 160nT 120nT 80nT 40nT 0nT
+40nT <i>(Positive values displace above the trace line. Hidden values have not been plotted)</i>	

Client	BUCKINGHAMSHIRE COUNTY COUNCIL
Project Title	Job No. 2005 GEOPHYSICAL SURVEY - ASTON CLINTON MDA
Subject	TRACE PLOT OF RAW MAGNETOMETER DATA SHOWING POSITIVE VALUES - AREA D


 STRATASCAN TM GEOPHYSICS FOR ARCHAEOLOGY AND ENGINEERING VINEYARD HOUSE UPPER HOOK ROAD UPTON UPON SEVERN UK T: +44 (0)1684 592266 F: +44 (0)1684 594142 E: info@stratascan.co.uk www.stratascan.co.uk	
Scale	1:1000 0m 10 20 30 40 50
Plot	Checked by Issue No. A3 PPB 01
Survey date	Drawn by Figure No. APR 05 DGE 16

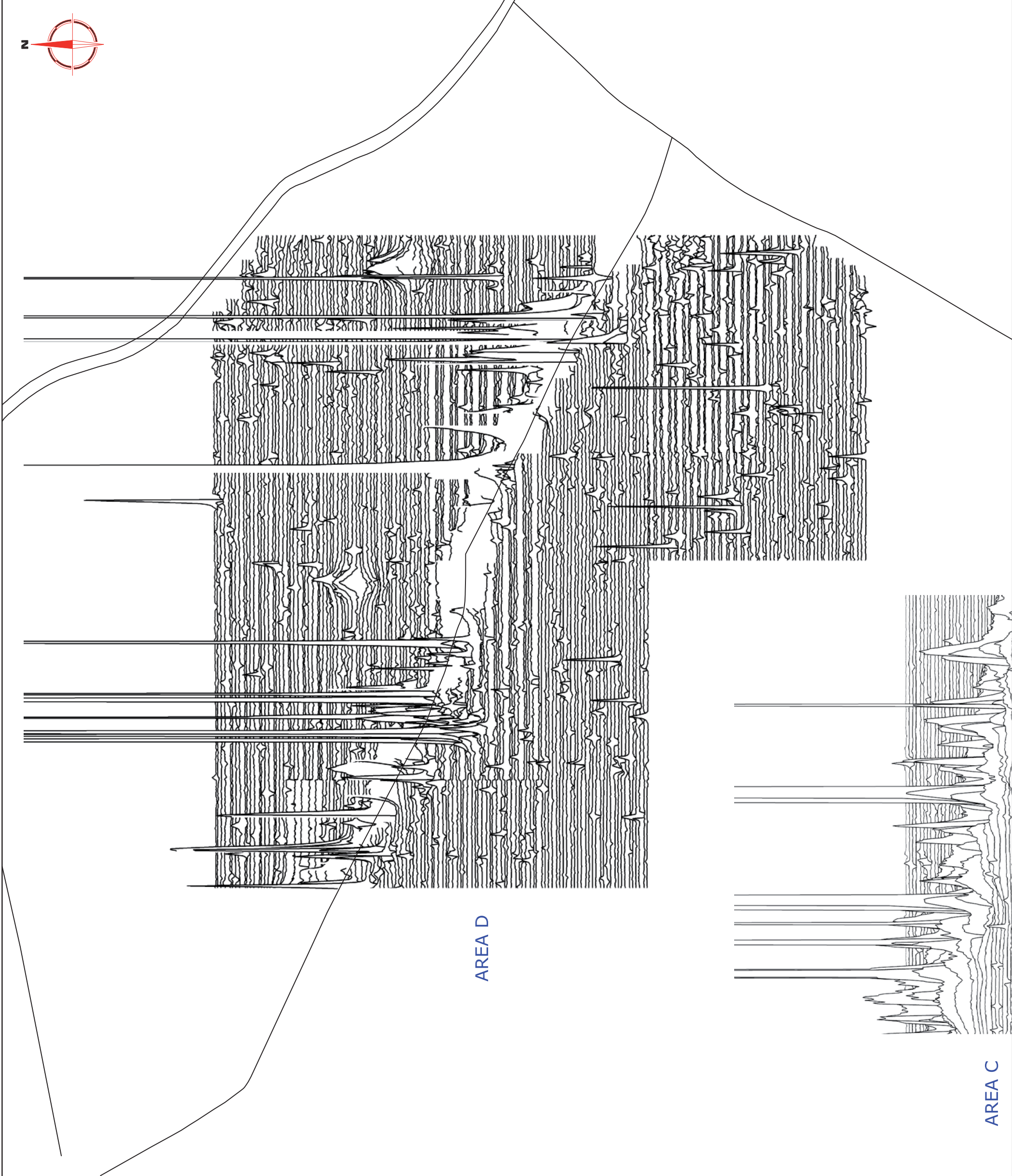


Amendments	
Issue No.	Date
Description	
-	-
-	-

Plotting parameters	-200nT -160nT -120nT -80nT -40nT 0nT
-40nT (Negative values displace above the trace line. Hidden values have not been plotted)	

Client	BUCKINGHAMSHIRE COUNTY COUNCIL
Project Title	Job No. 2005 GEOPHYSICAL SURVEY - ASTON CLINTON MDA
Subject	TRACE PLOT OF RAW GRADIOMETER DATA SHOWING NEGATIVE VALUES - AREA D

 STRATASCAN™ GEOPHYSICS FOR ARCHAEOLOGY AND ENGINEERING VINEYARD HOUSE UPPER HOOK ROAD UPTON UPON SEVERN UK T: +44 (0)1684 592266 F: +44 (0)1684 594142 E: info@stratascan.co.uk www.stratascan.co.uk	
Scale	1:1000 0m 10 20 30 40 50
Plot	A3
Checked by	PPB
Issue No.	01
Survey date	APR 05
Drawn by	DGE
Figure No.	17



Amendments	
Issue No.	Date

Description	

Plotting parameters

Maximum +1nT (black)
Minimum -1nT (white)

-3SD +3SD

+1nT -1nT

Client
BUCKINGHAMSHIRE COUNTY COUNCIL

Project Title Job No. 2005
GEOPHYSICAL SURVEY - ASTON CLINTON MDA

Subject
PLOT OF PROCESSED MAGNETOMETER DATA - AREA D


STRATASCANTM
GEOPHYSICS FOR ARCHAEOLOGY
AND ENGINEERING
VINEYARD HOUSE
UPPER HOOK ROAD
UPTON UPON SEVERN
UK

WR8 0SA
T: +44 (0)1684 592266
F: +44 (0)1684 594142
E: info@stratascan.co.uk
www.stratascan.co.uk

Scale 1:1000
0m 10 20 30 40 50






Plot A3 Checked by PPB Issue No. 01

Survey date APR 05 Drawn by DGE Figure No. 18



Amendments	
Issue No.	Date
-	-
-	-
-	-

Description	
-	-
-	-
-	-

KEY	
	Weak magnetic debris in linear orientation - probably related to field drainage
	Weak linear anomaly - probable agricultural origin
	Strong magnetic disturbance - probable modern origin
	Magnetic debris - evidence of ground disturbance
	Strong discrete anomaly - ferrous object

Client
BUCKINGHAMSHIRE COUNTY COUNCIL

Project Title Job No. 2005
GEOPHYSICAL SURVEY - ASTON CLINTON MDA

Subject
ABSTRACTION AND INTERPRETATION OF MAGNETOMETER ANOMALIES - AREA D

STRATASCANTM
 GEOPHYSICS FOR ARCHAEOLOGY
 AND ENGINEERING
 VINEYARD HOUSE
 UPPER HOOK ROAD
 UPTON UPON SEVERN
 UK

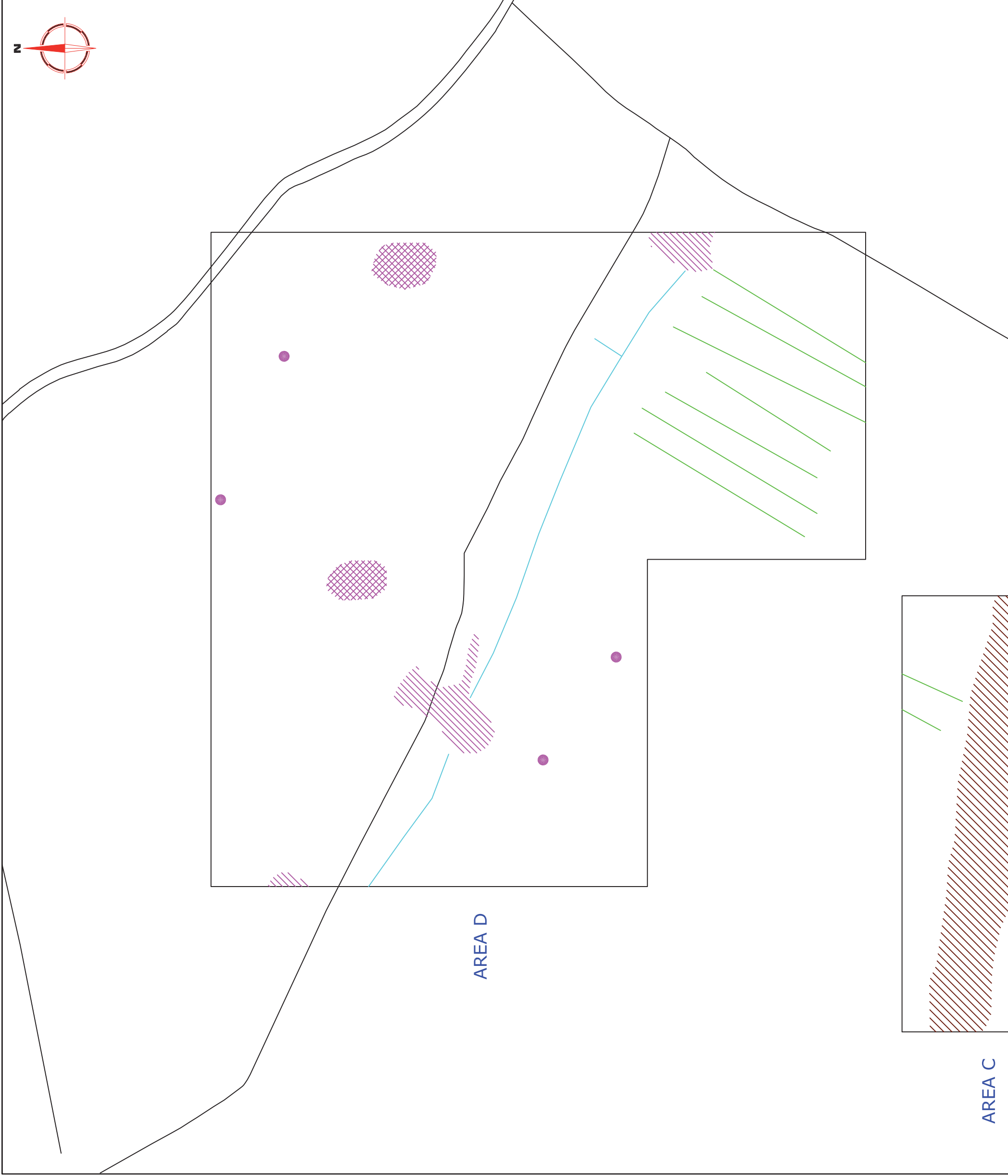
REGISTERED ORGANISATION


WR8 0SA
 T: +44 (0)1684 592266
 F: +44 (0)1684 594142
 E: info@stratascan.co.uk
 www.stratascan.co.uk

Scale **1:1000**
 0m 10 20 30 40 50

Plot **A3** Checked by **PPB** Issue No. **01**


Survey date **APR 05** Drawn by **DGE** Figure No. **19**

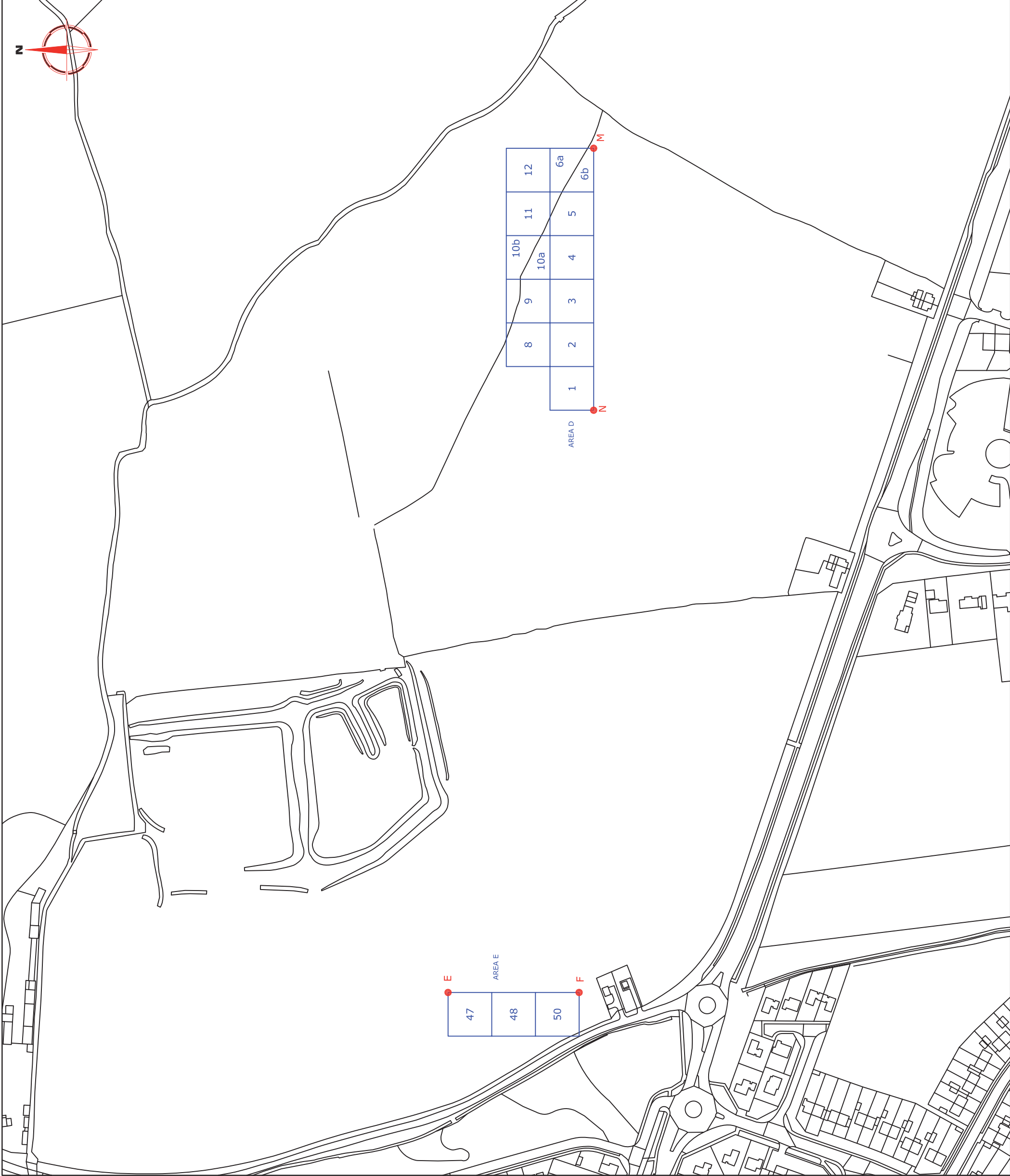


Amendments	
Issue No.	Date
Description	

REFERENCING INFORMATION	
E	484616.08, 213405.43
F	484616.08, 213315.43
M	485196.08, 213305.43
N	485016.08, 213305.43
2	Grid number

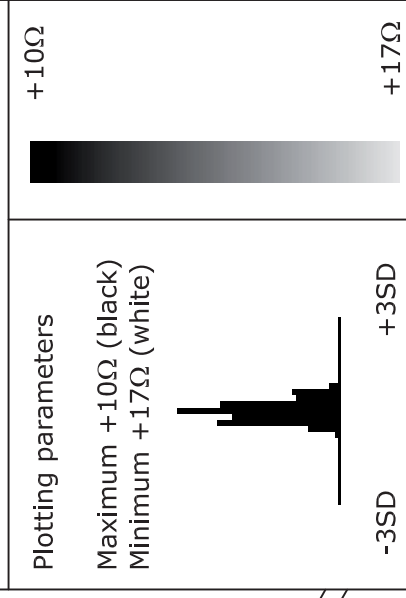
Client	BUCKINGHAMSHIRE COUNTY COUNCIL
Project Title	Job No. 2005 GEOPHYSICAL SURVEY - ASTON CLINTON MDA
Subject	SITE PLAN SHOWING LOCATION OF RESISTANCE SURVEY GRIDS

 STRATASCAN™ GEOPHYSICS FOR ARCHAEOLOGY AND ENGINEERING VINEYARD HOUSE UPPER HOOK ROAD UPTON UPON SEVERN UK WR8 0SA T: +44 (0)1684 592266 F: +44 (0)1684 594142 E: info@stratascan.co.uk www.stratascan.co.uk	
Scale	1:2500 0m 50 100m
Plot	A3
Checked by	PPB
Issue No.	01
Survey date	APR 05
Drawn by	DGE
Figure No.	20



Amendments	
Issue No.	Date
-	-
-	-
-	-

Description	
-	-
-	-
-	-



Client
BUCKINGHAMSHIRE COUNTY COUNCIL

Project Title Job No. 2005
GEOPHYSICAL SURVEY - ASTON CLINTON MDA

Subject
PLOT OF RAW RESISTANCE DATA - AREA D



WR8 0SA
T: +44 (0)1684 592266
F: +44 (0)1684 594142
E: info@stratascan.co.uk
www.stratascan.co.uk

Scale 1:1000
0m 10 20 30 40 50

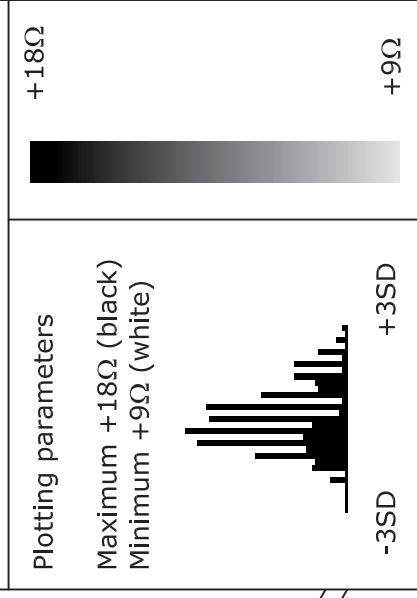
Plot A3 Checked by PPB Issue No. 01

Survey date APR 05 Drawn by DGE Figure No. 21



Amendments	
Issue No.	Date
-	-
-	-
-	-

Description	
-	-
-	-
-	-



Client
BUCKINGHAMSHIRE COUNTY
COUNCIL

Project Title
Job No. 2005
GEOPHYSICAL SURVEY -
ASTON CLINTON MDA

Subject
PLOT OF PROCESSED
RESISTANCE DATA - AREA D

STRATASCANTM
GEOPHYSICS FOR ARCHAEOLOGY
AND ENGINEERING
VINEYARD HOUSE
UPPER HOOK ROAD
UPTON UPON SEVERN
UK

WR8 0SA
T: +44 (0)1684 592266
F: +44 (0)1684 594142
E: info@stratascan.co.uk
www.stratascan.co.uk

Scale
1:1000
0m 10 20 30 40 50



Plot
A3
Checked by
PPB
Issue No.
01

Survey date
APR 05
Drawn by
DGE
Figure No.
22



Amendments	
Issue No.	Date
-	-
-	-
-	-

Description	
-	-
-	-
-	-

KEY	
	Low resistance linear anomaly - probable agricultural origin
	High resistance area anomaly - possible geological/pedological origin

Client
BUCKINGHAMSHIRE COUNTY COUNCIL

Project Title
GEOPHYSICAL SURVEY - ASTON CLINTON MDA

Job No. 2005

Subject
ABSTRACTION AND INTERPRETATION OF RESISTANCE ANOMALIES - AREA D

Scale
1:1000

Plot
A3

Survey date
APR 05

Checked by
PPB

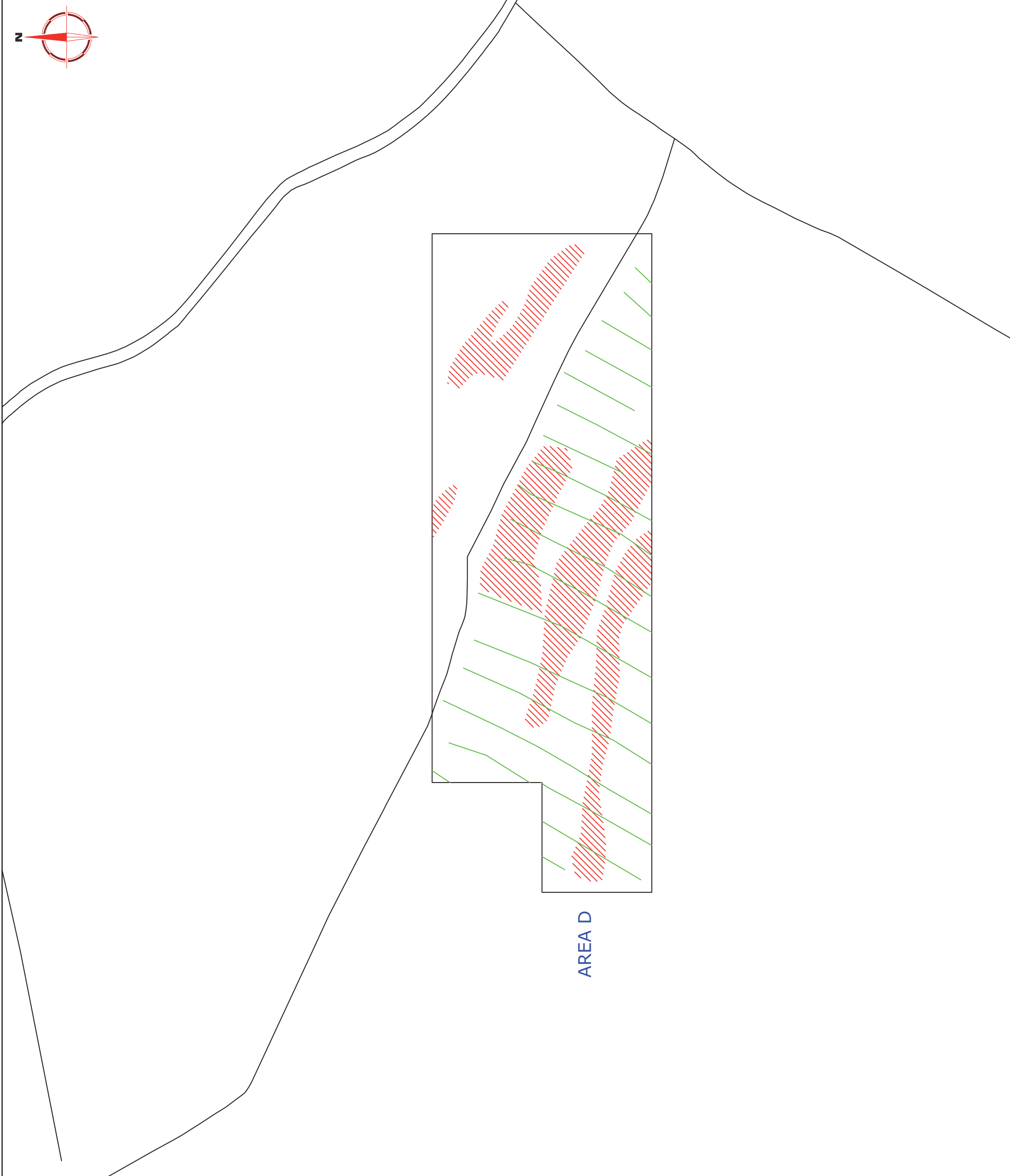
Issue No.
01

Drawn by
DGE

Figure No.
23



WR8 0SA
 T: +44 (0)1684 592266
 F: +44 (0)1684 594142
 E: info@stratascan.co.uk
 www.stratascan.co.uk



Amendments	
Issue No.	Date
Description	

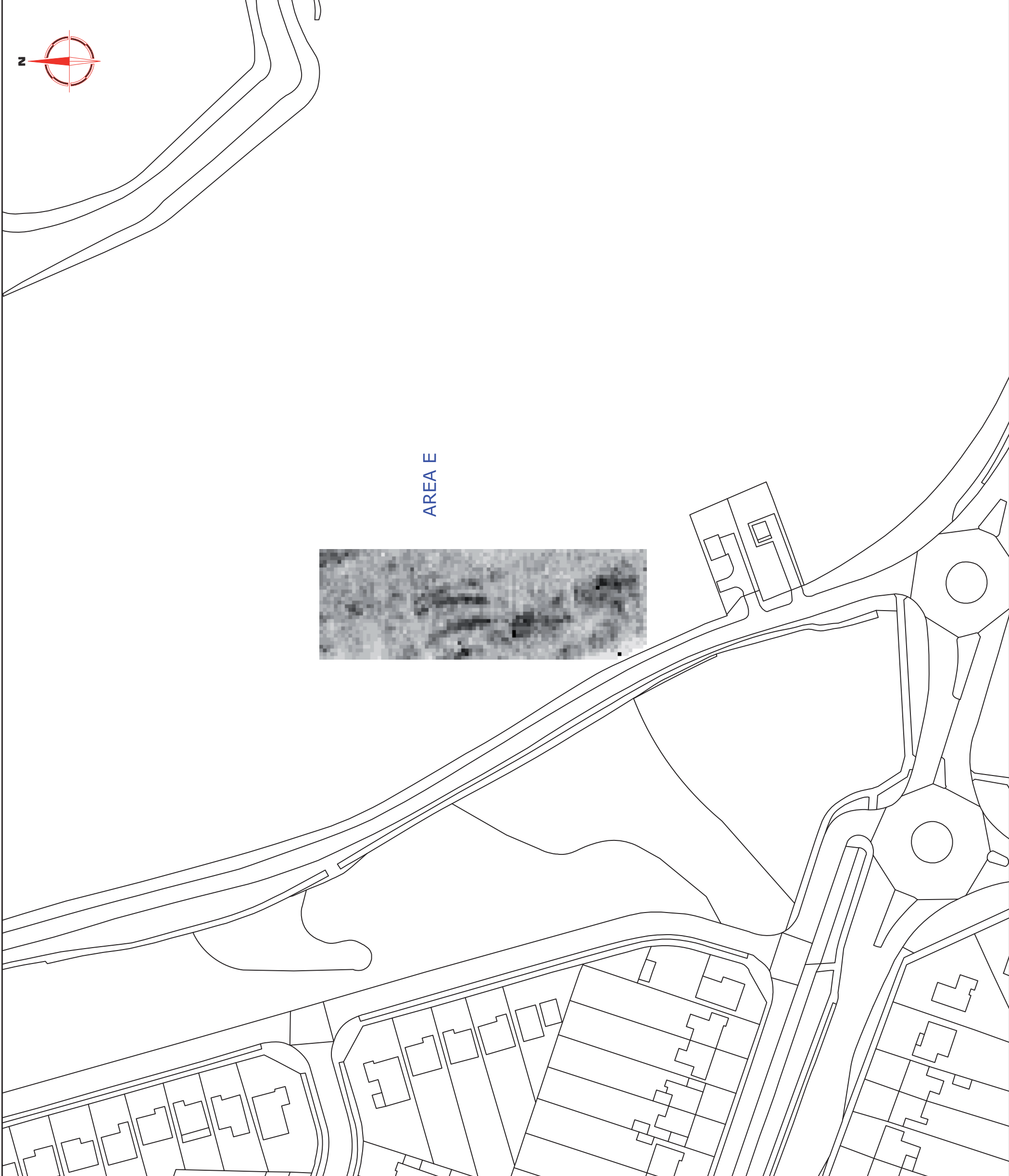
Plotting parameters	+18Ω
Maximum +18Ω (black)	
Minimum +11Ω (white)	
	+11Ω
	-3SD
	+3SD
	+11Ω

Client	BUCKINGHAMSHIRE COUNTY COUNCIL
Project Title	Job No. 2005 GEOPHYSICAL SURVEY - ASTON CLINTON MDA
Subject	

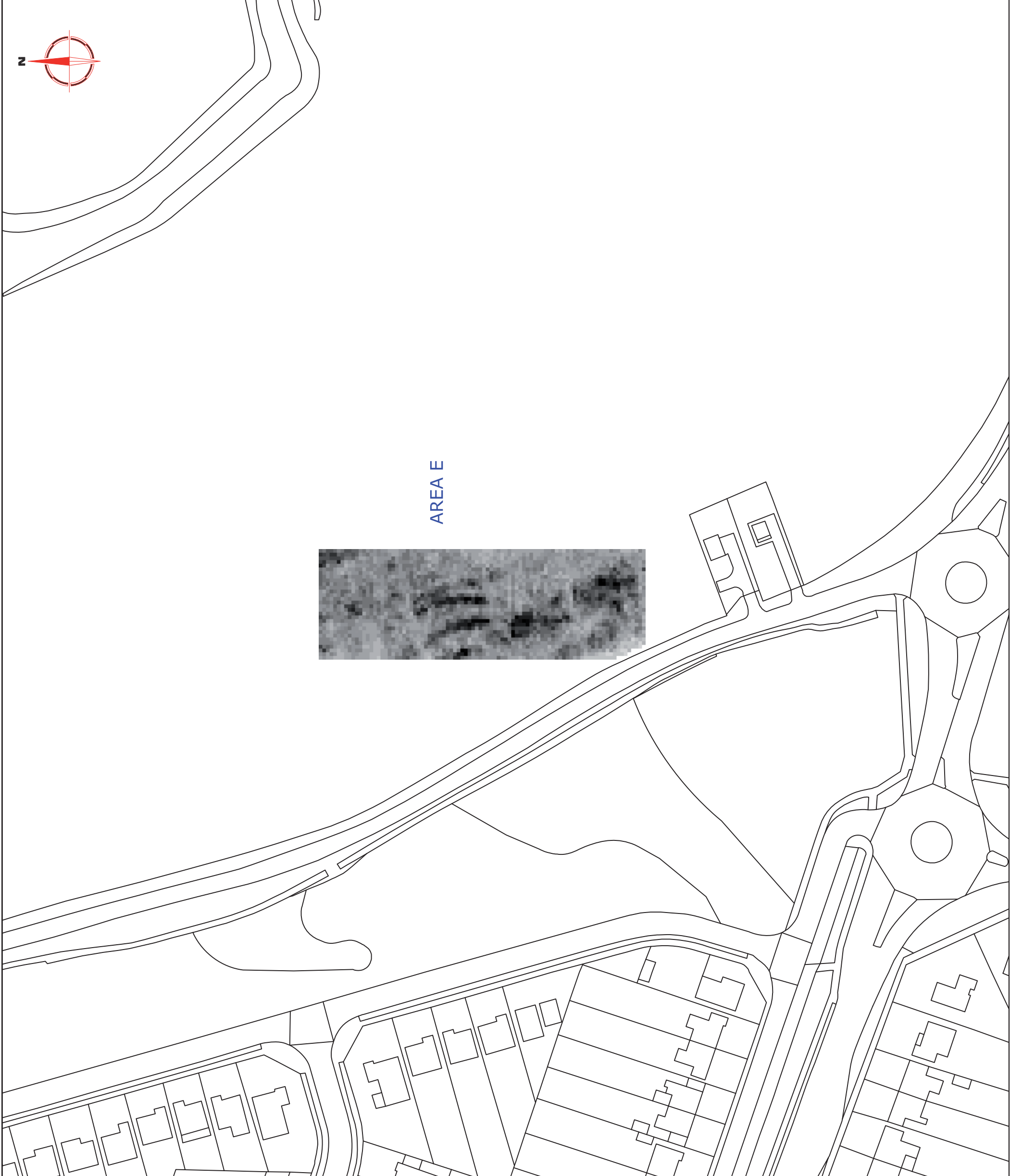
**PLOT OF RAW RESISTANCE
DATA - AREA E**

STRATASCAN™
 GEOPHYSICS FOR ARCHAEOLOGY
 AND ENGINEERING
 VINEYARD HOUSE
 UPPER HOOK ROAD
 UPTON UPON SEVERN
 UK
 WR8 0SA
 T: +44 (0)1684 592266
 F: +44 (0)1684 594142
 E: info@stratascan.co.uk
 www.stratascan.co.uk

Scale	1:1000	0m 10 20 30 40 50
Plot	A3	Checked by Issue No. PPB 01
Survey date	APR 05	Drawn by Figure No. DGE 24



Amendments	
Issue No.	Date
-	-
-	-
-	-



Plotting parameters
 Maximum +17Ω (black)
 Minimum +10Ω (white)

+17Ω

+3SD

-3SD

+10Ω

Client
BUCKINGHAMSHIRE COUNTY COUNCIL

Project Title
 Job No. 2005
GEOPHYSICAL SURVEY - ASTON CLINTON MDA

Subject
PLOT OF PROCESSED RESISTANCE DATA - AREA E

STRATASCANTM
 GEOPHYSICS FOR ARCHAEOLOGY
 AND ENGINEERING
 VINEYARD HOUSE
 UPPER HOOK ROAD
 UPTON UPON SEVERN
 UK

WR8 0SA
 T: +44 (0)1684 592266
 F: +44 (0)1684 594142
 E: info@stratascan.co.uk
 www.stratascan.co.uk

Scale	1:1000	Checked by	PPB	Issue No.	01
Plot	A3	Drawn by	DGE	Figure No.	25
Survey date	APR 05				

