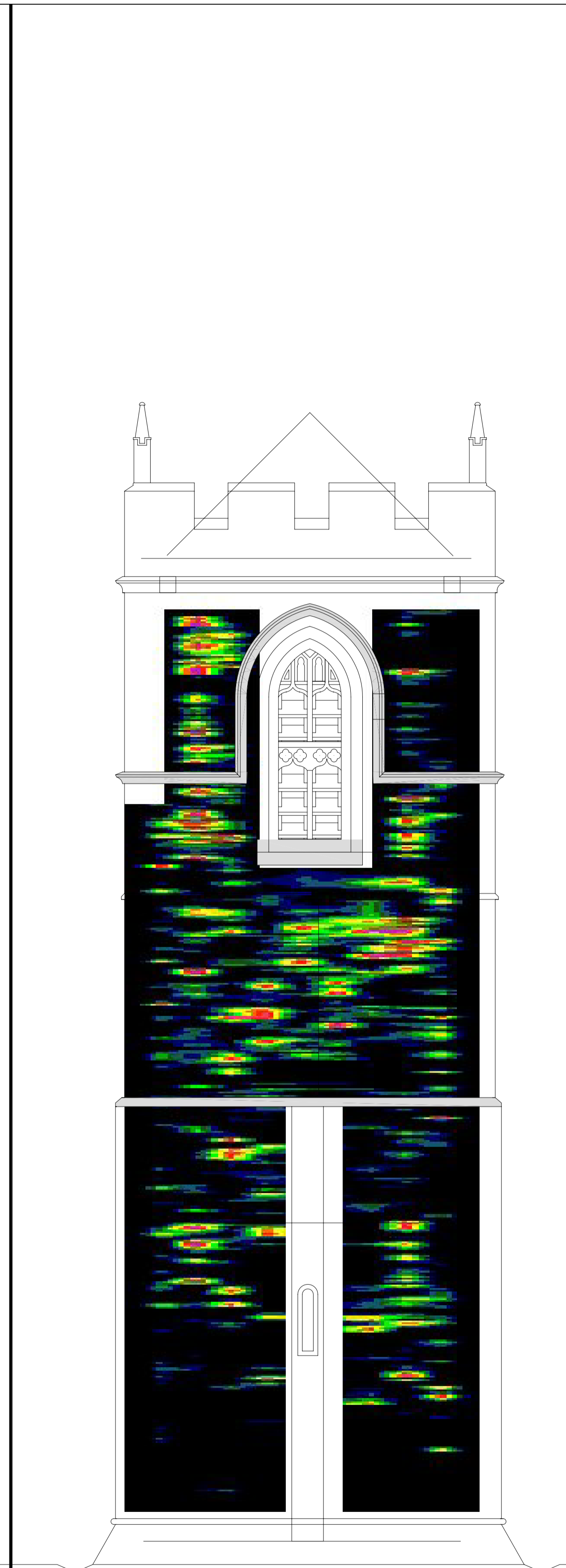


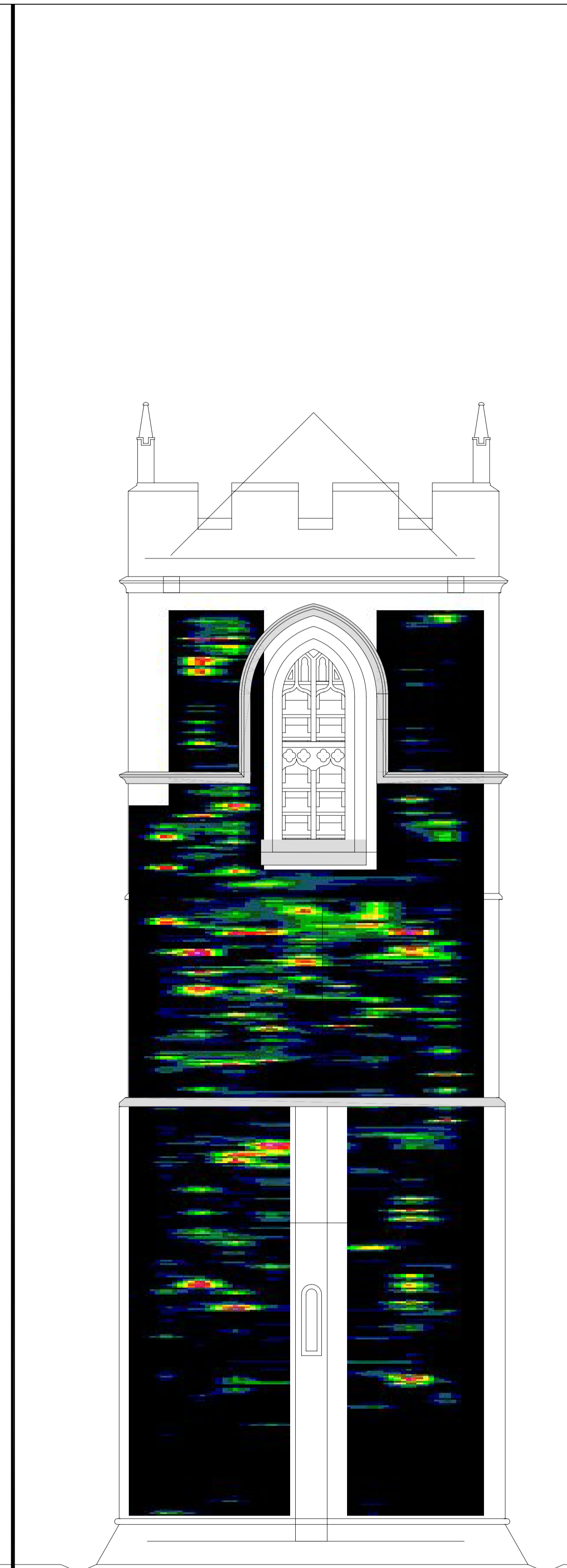
WEST ELEVATION

TIMESLICE AT A DEPTH OF 0.08m



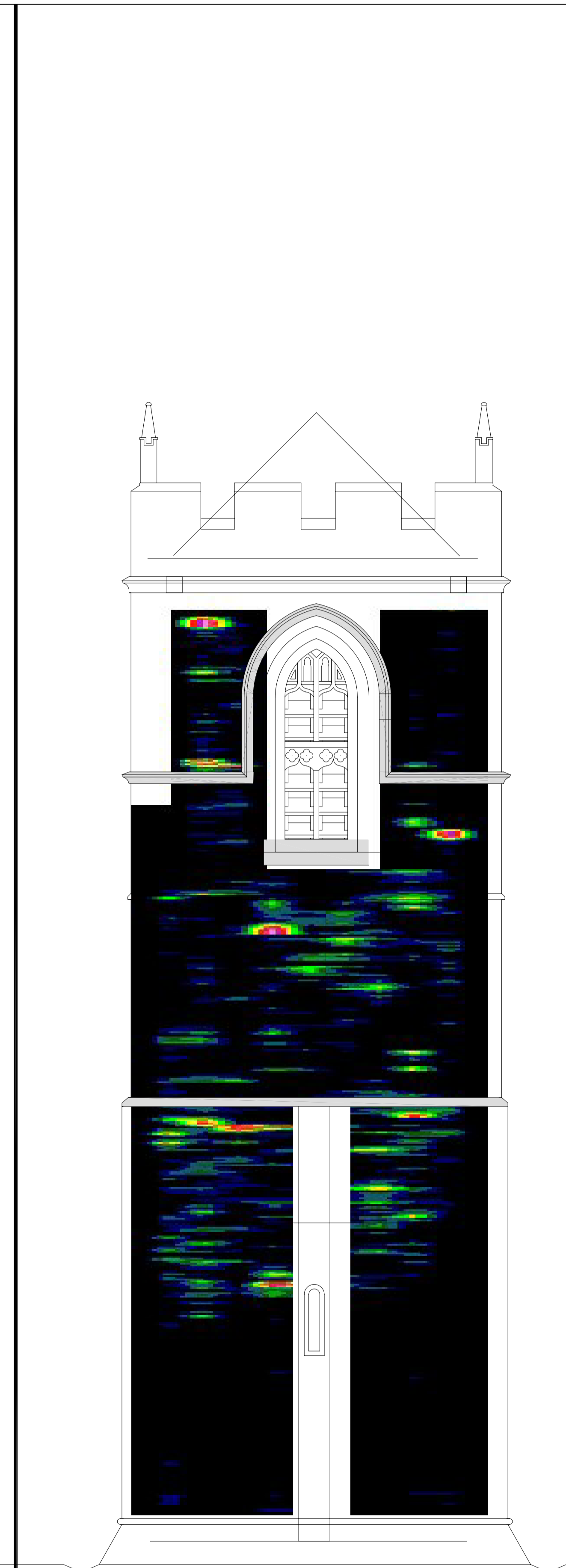
WEST ELEVATION

TIMESLICE AT A DEPTH OF 0.15m



WEST ELEVATION

TIMESLICE AT A DEPTH OF 0.2m



WEST ELEVATION

TIMESLICE AT A DEPTH OF 0.35m

Amendments		
Issue No.	Date	Description
-	-	-
-	-	-

Colour Scale for Timeslice 'Activity' Plots and Simplified Key

↑ INCREASING ENERGY LEVEL ↓

- High Energy Return - Possible Area of Interest
- Medium Energy Return - Mixed Ground
- Low Energy Return - Homogenous Ground

Job No.	2061	Survey Date	SEPT 05
Client	STAINBURN TAYLOR AND MICHAEL REARDON		
Project Title	CHURCH OF ST MICHAEL, CROPTHORNE		
Subject	TIMESLICE DATA OF WEST WALL 0.05m THICK AT VARYING DEPTHS		

**STRATASCAN™**  
 GEOPHYSICS FOR ARCHAEOLOGY AND ENGINEERING  
 VINEYARD HOUSE  
 UPPER HOOK ROAD  
 UPTON UPON SEVERN  
 UK  
 WR8 0SA  
 T: +44 (0)1684 592266  
 F: +44 (0)1684 594142  
 E: info@stratascan.co.uk  
 www.stratascan.co.uk

Scale 1:50  
 0m 1 2 3m

Plot	A1	Checked by	PPB	Issue No.	01
Date	OCT 05	Drawn by	NG/HH	Figure No.	05