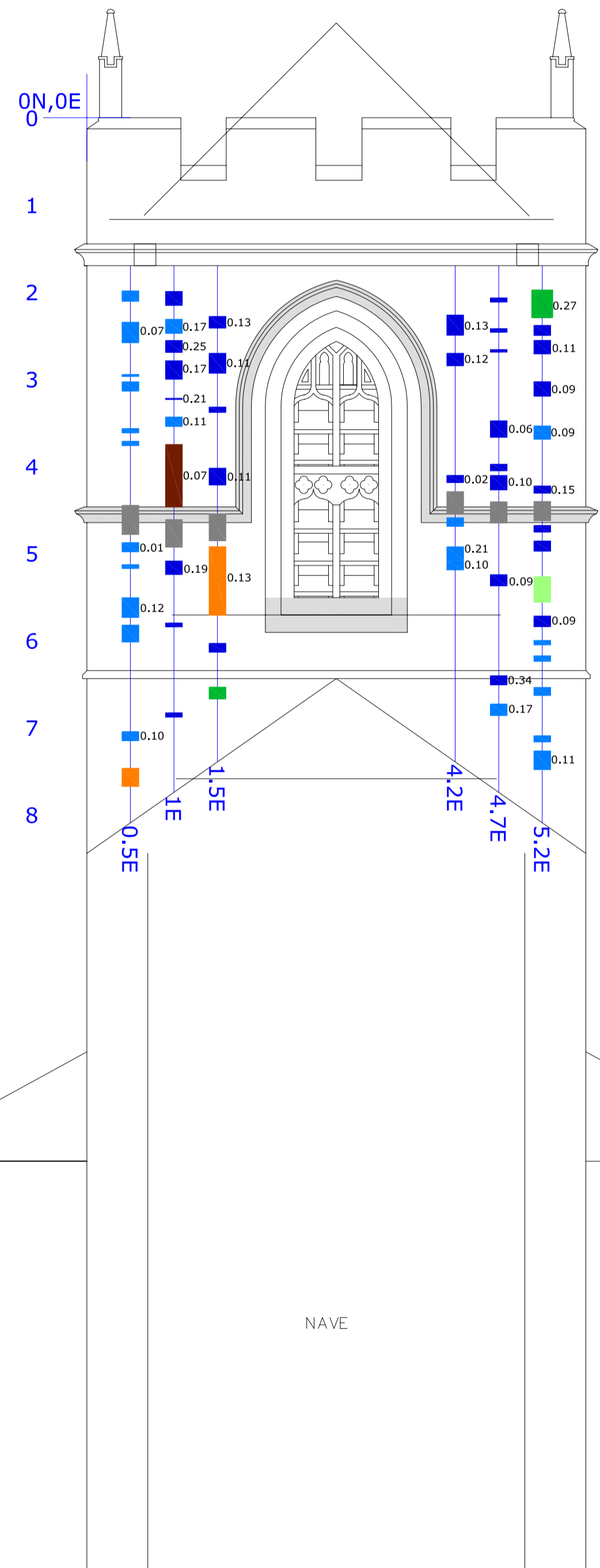
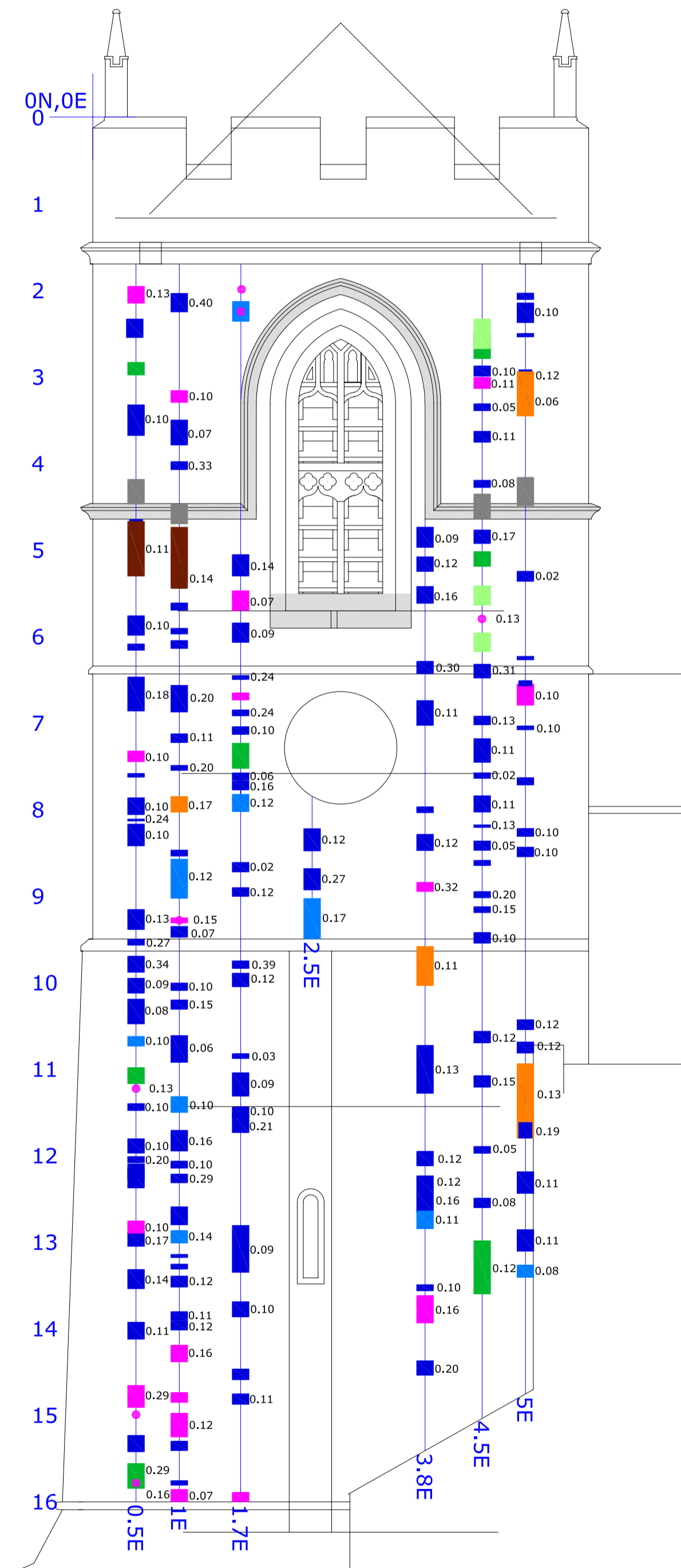


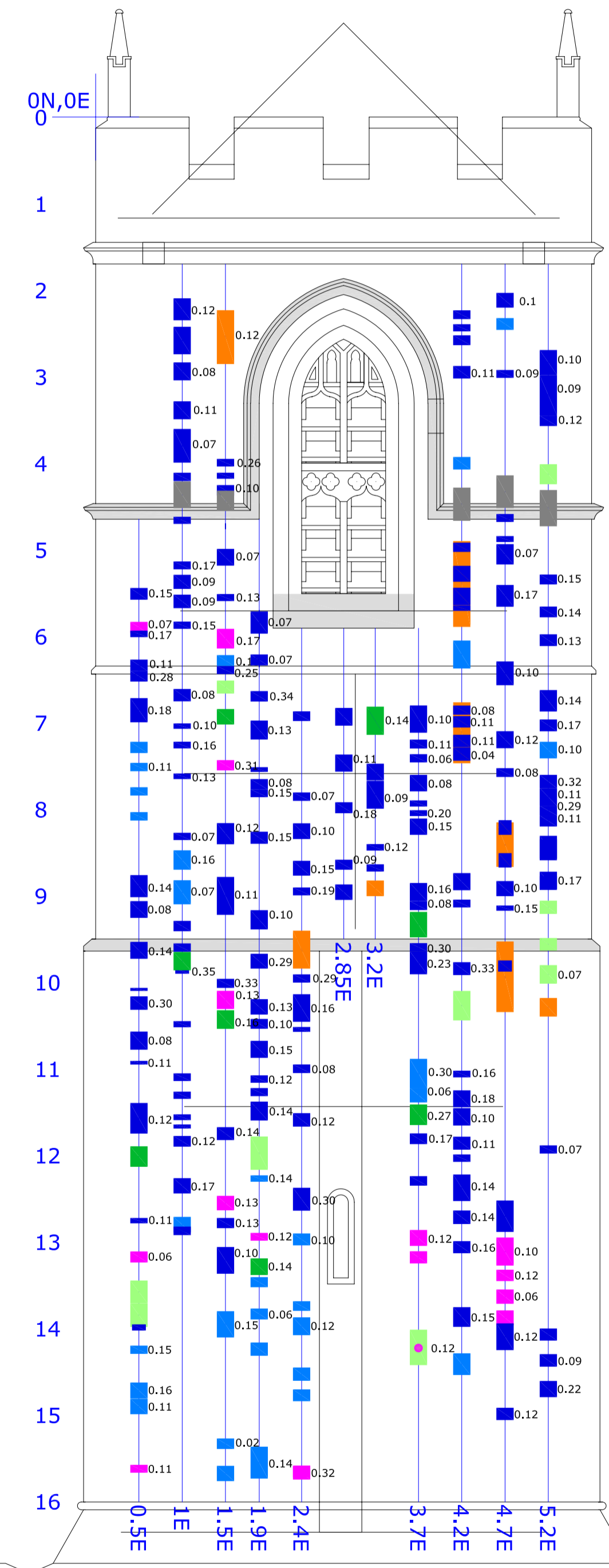
NORTH ELEVATION



EAST ELEVATION



SOUTH ELEVATION



WEST ELEVATION

Amendments		
Issue No.	Date	Description
-	-	-
-	-	-
-	-	-
RADAR ABSTRACTION KEY		
	Strong Discrete	
	Weak Discrete	
	Strong Complex	
	Weak Complex	
	Point Diffraction	
	Broad Crested	
	Strong Planar	
	Weak Planar	
	Anomaly caused from course line	
	Conductive Surface	
	Inclined Event	
0.25 Depth to top of feature [m]		
Job No.	2061	Survey Date
		SEPT 05
Client		
STAINBURN TAYLOR AND MICHAEL REARDON		
Project Title		
CHURCH OF ST MICHAEL, CROPTHORNE		
Subject		
ABSTRACTION OF GPR DATA		
 GEOPHYSICS FOR ARCHAEOLOGY AND ENGINEERING VINEYARD HOUSE UPPER HOOK ROAD UPTON UPON SEVERN UK WR8 0SA T: +44 (0)1684 592266 F: +44 (0)1684 594142 E: info@stratascan.co.uk www.stratascan.co.uk		
Scale		
1:50		
Plot	Checked by	Issue No.
A1	PPB	01
Date	Drawn by	Figure No.
OCT 05	NG/HH	06