


ORIGINAL DATA 0.5 X 0.25m




Latest History

Pos.Thresh. = 5 Neg.Thresh. = -5
Zero Mean Traverse, Grid=All LMS=On
Pos.Thresh. = 5 Neg.Thresh. = -5

Complete Stati...

Mean 0.04493173
Std. Dev. 1.184336
Minimum -19.00434
Maximum 48.59565

RESAMPLED DATA 1 X 0.25m



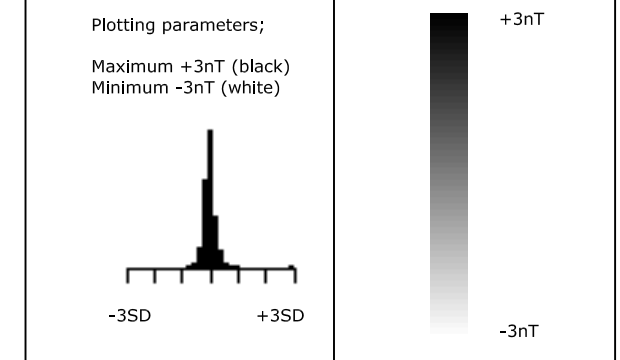
Latest History

Zero Mean Traverse, Grid=All LMS=On
Thresholds not applied

Complete Stati...

Mean 0.04602931
Std. Dev. 1.298783
Minimum -16.49739
Maximum 48.28409

Amendments		
Issue No.	Date	Description
-	-	-




Client
WESSEX ARCHAEOLOGY

Project Title Job No. 2053
**GEOPHYSICAL SURVEY -
TOTTENHAM HOUSE, SAVERNAKE**

Subject
**PLOT TO SHOW COMPARITIVE
SAMPLING INTERVALS**

STRATASCAN™
GEOPHYSICS FOR ARCHAEOLOGY
AND ENGINEERING
VINEYARD HOUSE
UPPER HOOK ROAD
UPTON UPON SEVERN
UK
WR8 0SA
T: +44 (0)1684 592266
F: +44 (0)1684 594142
E: info@stratascan.co.uk
www.stratascan.co.uk



Plot A3	Checked by PPB	Issue No. 01
Survey date NOV 05	Drawn by RAJS	Figure No. 19