






Amendments		
Issue No.	Date	Description
-	-	-
-	-	-

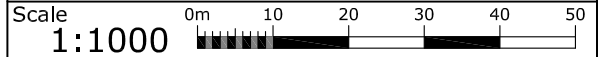
KEY	
	Discrete positive anomaly - possible pit
	Positive anomaly with associated negative response - ferrous object
	Positive linear anomaly - agricultural mark

Client
BIRMINGHAM ARCHAEOLOGY

Project Title Job No. 2098
GEOPHYSICAL SURVEY -Rugeley Eastern Bypass

Subject
ABSTRACTION AND INTERPRETATION OF GRADIOMETER ANOMALIES- AREA 1

STRATASCAN™
GEOPHYSICS FOR ARCHAEOLOGY AND ENGINEERING
VINEYARD HOUSE
UPPER HOOK ROAD
UPTON UPON SEVERN
UK
WR8 0SA
T: +44 (0)1684 592266
F: +44 (0)1684 594142
E: info@stratascan.co.uk
www.stratascan.co.uk

Plot A3	Checked by SAS	Issue No. 01
Survey date DEC 05	Drawn by RAJS	Figure No. 14