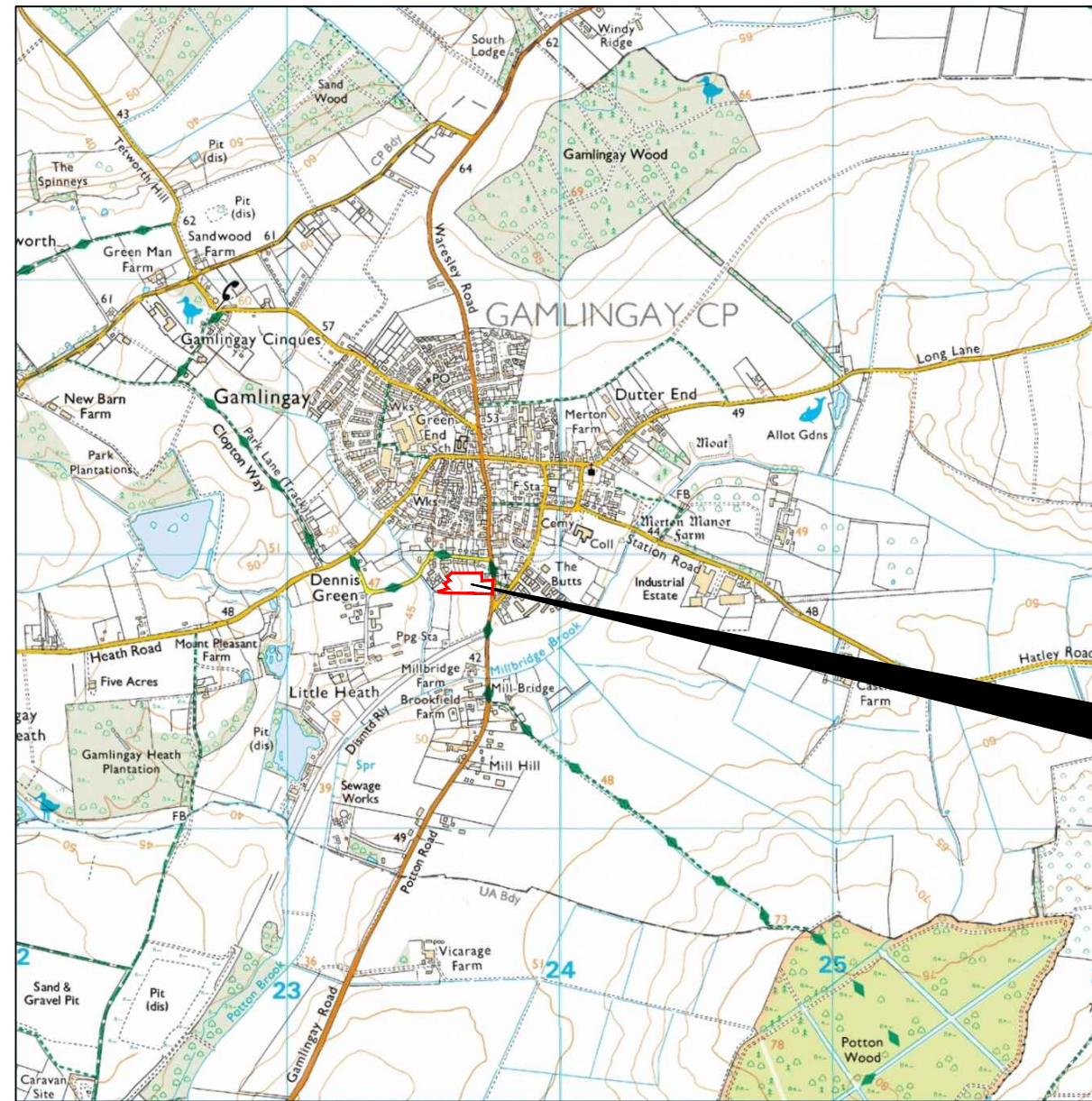


Reproduced from Ordnance Survey's 1:25 000 map of 1998 with the permission of the controller of Her Majesty's Stationery Office. Crown Copyright reserved. Licence No: AL 50125A
 Licencee:
 Stratascan Ltd.
 Vineyard House
 Upper Hook Road
 Upton Upon Severn
 WR8 0SA
 OS 100km square = TL



54
53
52
51
50



22 23 24 25 26

Amendments		
Issue No.	Date	Description
-	-	-
-	-	-
© Stratascan Ltd - 2015		

Site centred on NGR TL 236 518

Client
CgMs CONSULTING LTD

Project Title
GEOPHYSICAL SURVEY -
GAMLINGAY, CAMBRIDGESHIRE

Job No. 7697

Subject
LOCATION PLAN OF SURVEY AREA

STRATASCAN
 GEOPHYSICS FOR ARCHAEOLOGY
 AND ENGINEERING

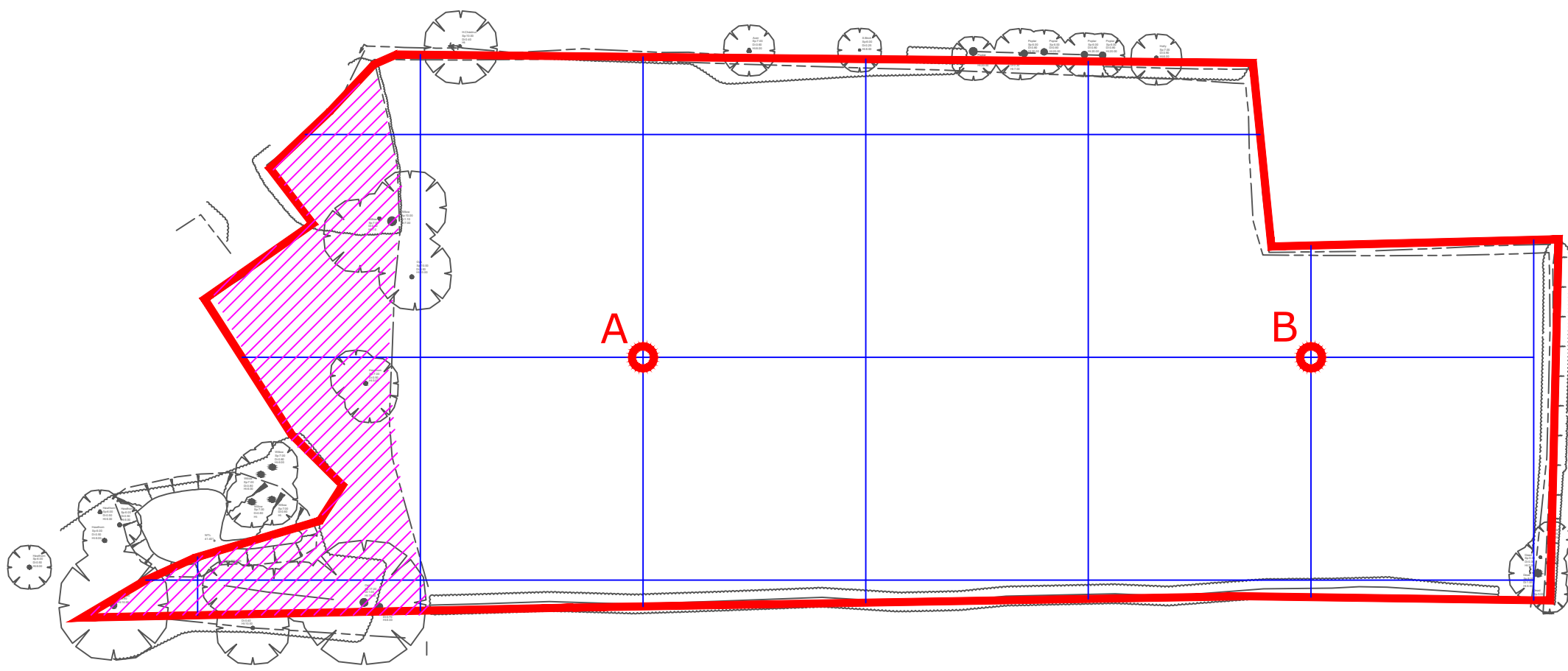
VINEYARD HOUSE T: 01684 592266
 UPTON UPON SEVERN E: info@stratascan.co.uk
 WR8 0SA www.stratascan.co.uk

GPR ASSOCIATION
SUMO SURVEY SERVICES
 SUMO GROUP MEMBER

REGISTERED ORGANISATION
 ISO 9001 certified
 UKAS
 ISO 14001 certified
 UKAS

Scale 1:25000
 0m 500m 1000m

Plot A3	Checked by DGE	Issue No. 01
Survey date DEC 14	Drawn by RD	Figure No. 01



Amendments

Issue No.	Date	Description
-	-	-
-	-	-

© Stratascan Ltd - 2015

Area unsurveyable due to overgrown vegetation


OS GRID REFERENCES

A	523636.59, 251889.38
B	525726.59, 251889.38

Client
CgMs CONSULTING LTD

Project Title Job No. 7697
**GEOPHYSICAL SURVEY -
GAMLINGAY, CAMBRIDGESHIRE**

Subject
**LOCATION OF SURVEY GRIDS AND
REFERENCING**



**GEOPHYSICS FOR ARCHAEOLOGY
AND ENGINEERING**

VINEYARD HOUSE T: 01684 592266
UPTON UPON SEVERN E: info@stratascan.co.uk
WR8 0SA www.stratascan.co.uk

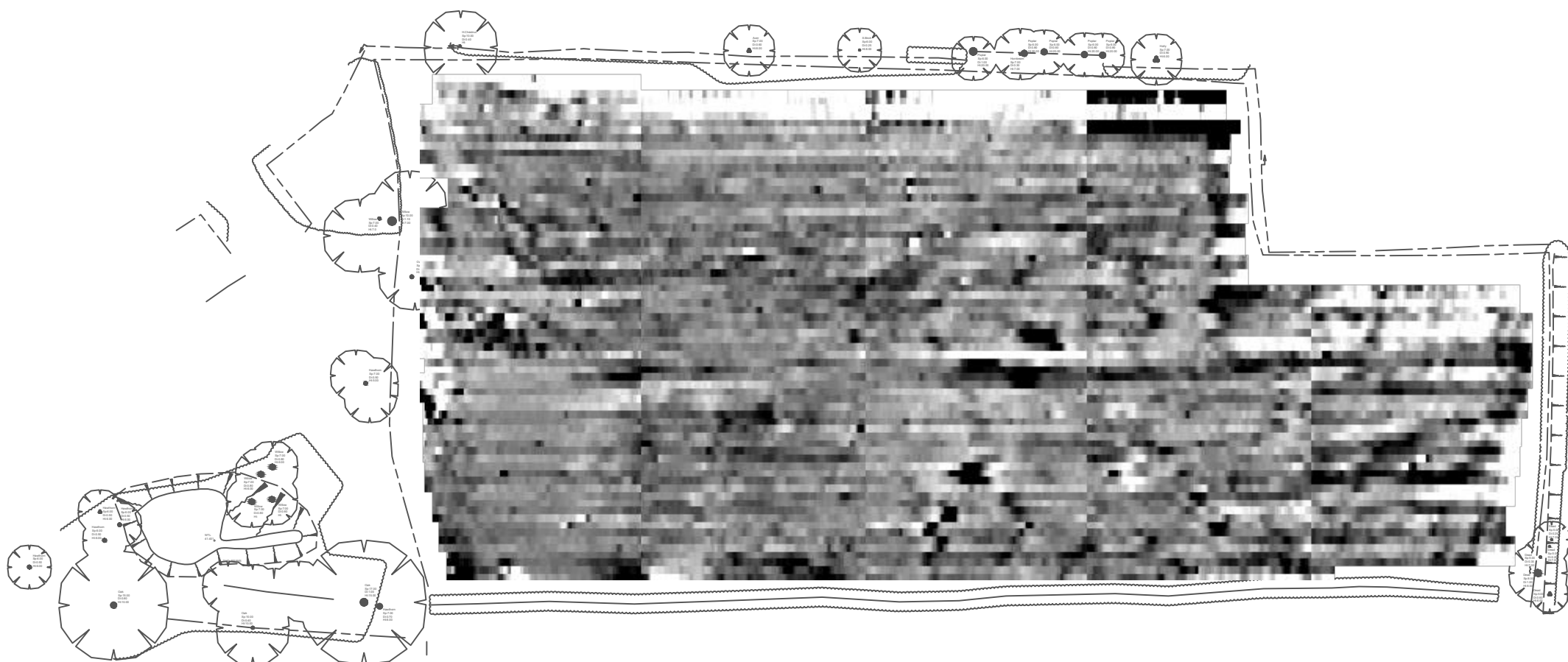


SUMO
GROUP
MEMBER



Scale **1:750**
0m 5 15 30m

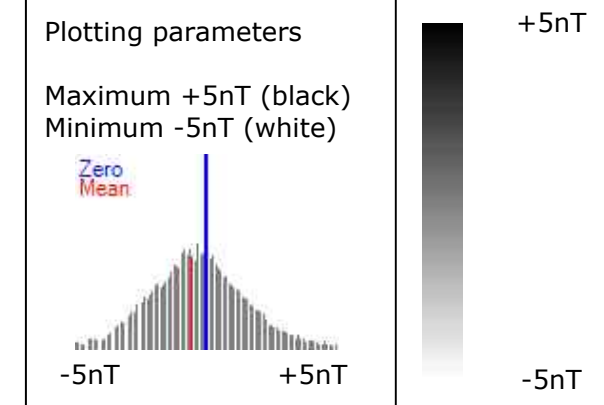
Plot A3	Checked by DGE	Issue No. 01
Survey date DEC 14	Drawn by RD	Figure No. 02



Amendments

Issue No.	Date	Description
-	-	-
-	-	-

© Stratascan Ltd - 2015



Client
CgMs CONSULTING LTD

Project Title Job No. 7697
**GEOPHYSICAL SURVEY -
GAMLINGAY, CAMBRIDGESHIRE**


Subject
PLOT OF RAW GRADIOMETER DATA

STRATASCAN™
GEOPHYSICS FOR ARCHAEOLOGY
AND ENGINEERING
VINEYARD HOUSE T: 01684 592266
UPTON UPON SEVERN E: info@stratascan.co.uk
WR8 0SA www.stratascan.co.uk



Scale **1:750**
0m 5 15 30m

Plot A3	Checked by DGE	Issue No. 01
Survey date DEC 14	Drawn by RD	Figure No. 03



Amendments

Issue No.	Date	Description
-	-	-
-	-	-

© Stratascan Ltd - 2015

Plotting parameters

Maximum +100nT (red)
Minimum -100nT (blue)

+100nT
+25nT
+3nT
-3nT
-25nT
-100nT

Client
CgMs CONSULTING LTD

Project Title Job No. 7697
**GEOPHYSICAL SURVEY -
GAMLINGAY, CAMBRIDGESHIRE**

Subject
**COLOUR PLOT OF GRADIOMETER
DATA SHOWING EXTREME VALUES**

STRATASCAN™
GEOPHYSICS FOR ARCHAEOLOGY
AND ENGINEERING

VINEYARD HOUSE T: 01684 592266
UPTON UPON SEVERN E: info@stratascan.co.uk
WR8 0SA www.stratascan.co.uk

EUROPEAN GPR ASSOCIATION

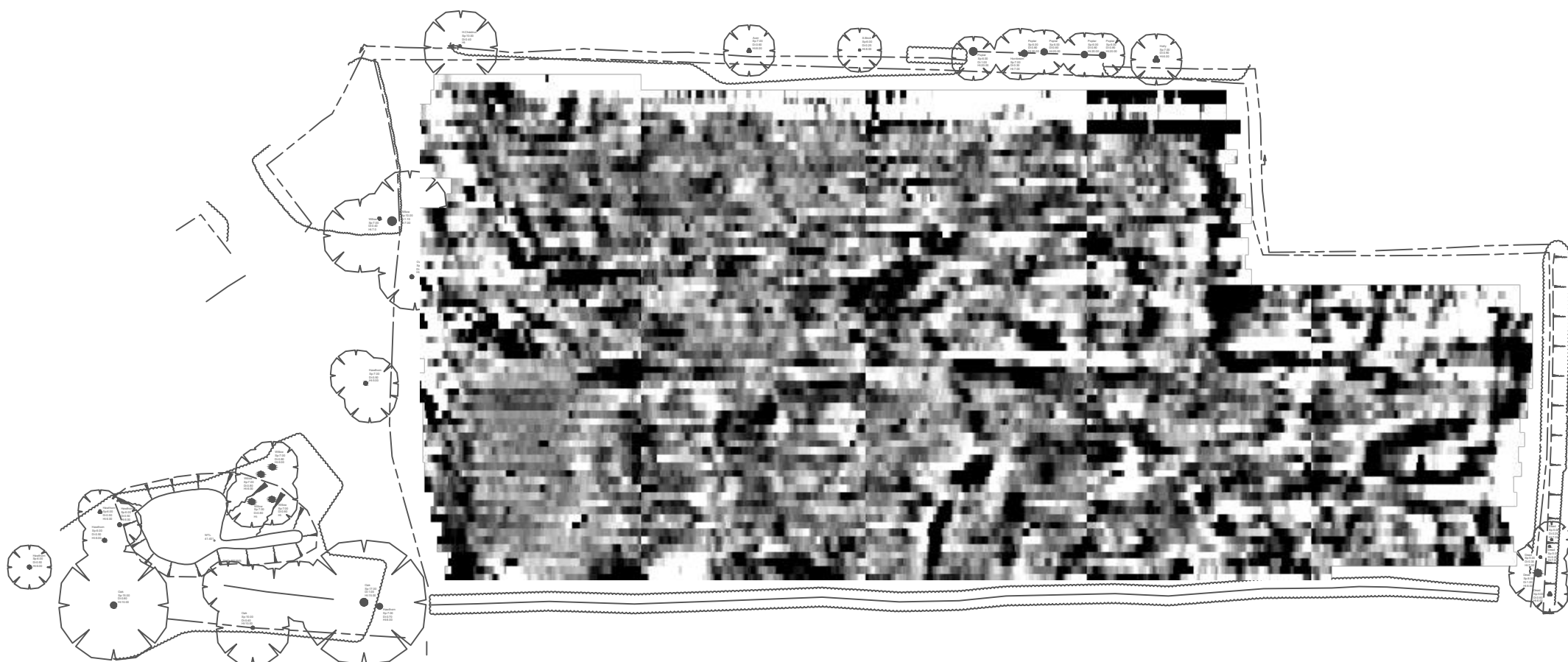
SUMO SURVEYS SUMO GROUP MEMBER

ims ISO 9001 certified
ims ISO 14001 certified

UKAS ORGANISATION

Scale 1:750

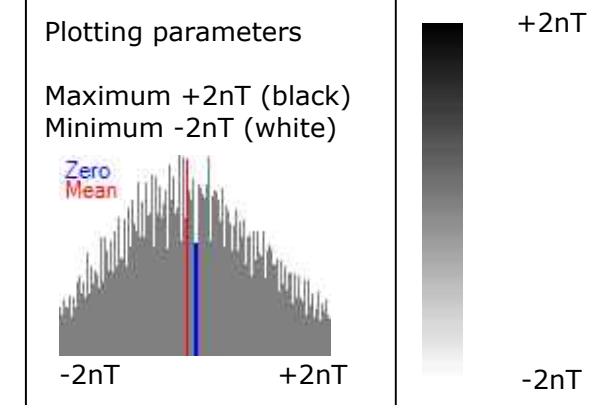
Plot A3	Checked by DGE	Issue No. 01
Survey date DEC 14	Drawn by RD	Figure No. 04



Amendments

Issue No.	Date	Description
-	-	-
-	-	-

© Stratascan Ltd - 2015



Client
CgMs CONSULTING LTD

Project Title Job No. 7697
**GEOPHYSICAL SURVEY -
GAMLINGAY, CAMBRIDGESHIRE**

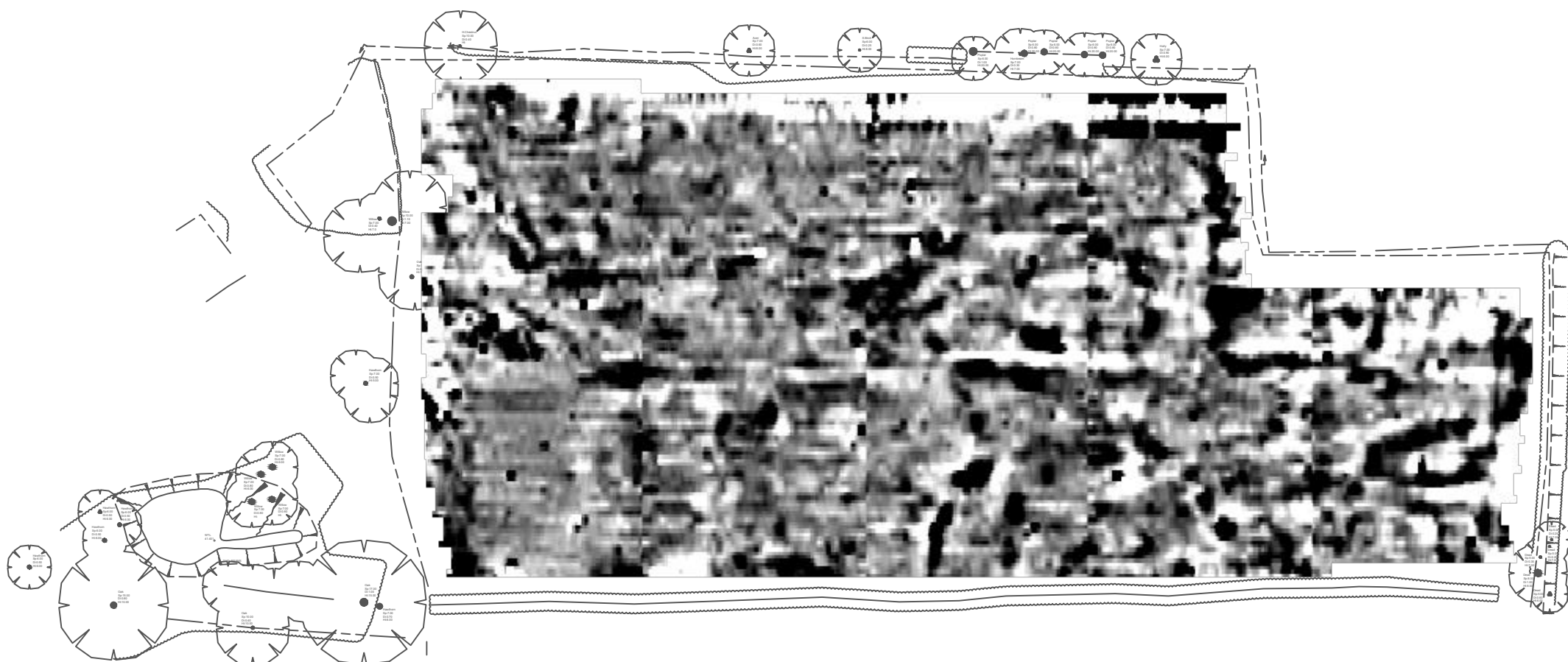
Subject
**PLOT OF MINIMALLY PROCESSED
GRADIOMETER DATA**

STRATASCAN™
**GEOPHYSICS FOR ARCHAEOLOGY
AND ENGINEERING**
VINEYARD HOUSE T: 01684 592266
UPTON UPON SEVERN E: info@stratascan.co.uk
WR8 0SA www.stratascan.co.uk



Scale 1:750 0m 5 15 30m

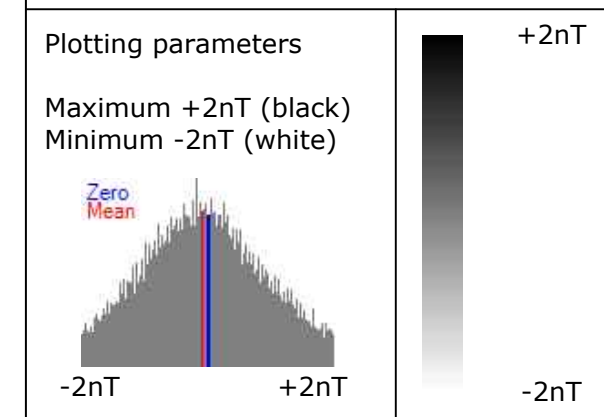
Plot A3	Checked by DGE	Issue No. 01
Survey date DEC 14	Drawn by RD	Figure No. 05



Amendments

Issue No.	Date	Description
-	-	-
-	-	-


© Stratascan Ltd - 2015



Client
CgMs CONSULTING LTD

Project Title Job No. 7697
**GEOPHYSICAL SURVEY -
GAMLINGAY, CAMBRIDGESHIRE**

Subject
**PLOT OF PROCESSED GRADIOMETER
DATA**

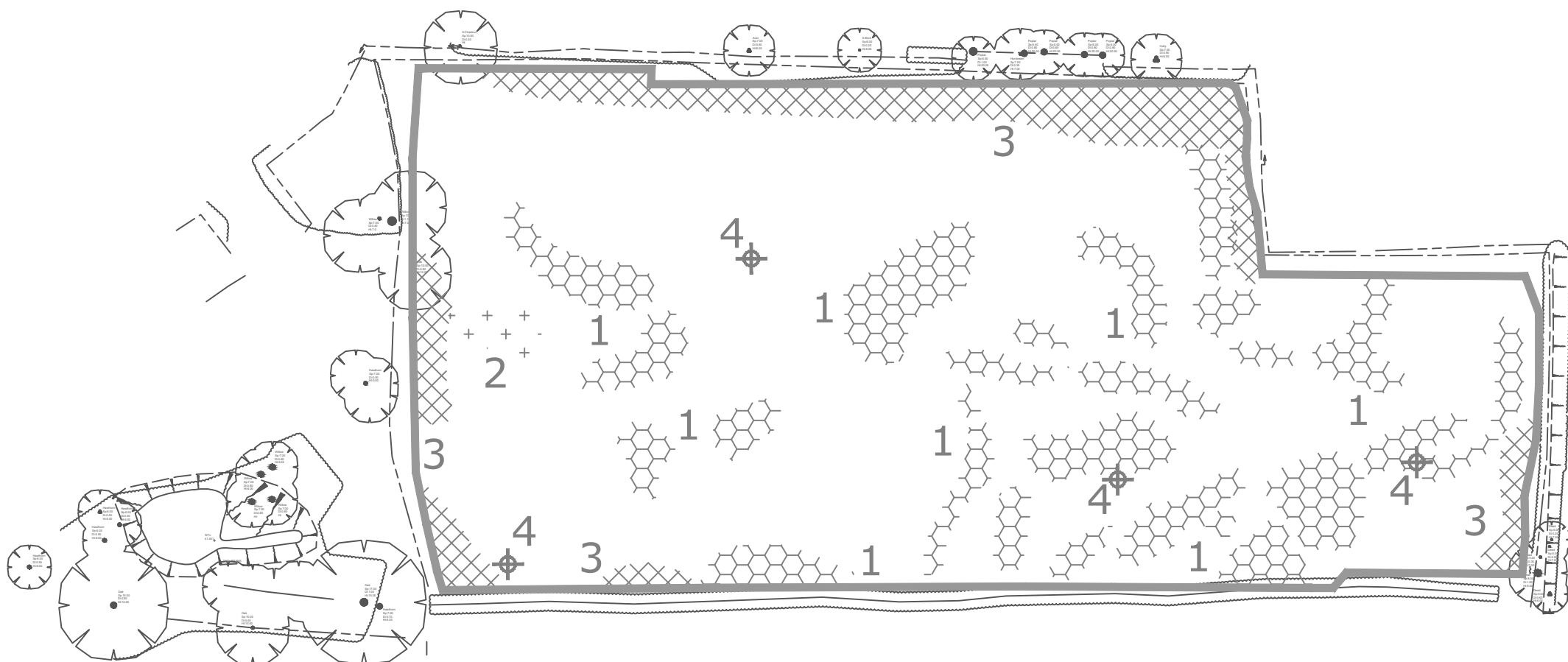


**GEOPHYSICS FOR ARCHAEOLOGY
AND ENGINEERING**
VINEYARD HOUSE T: 01684 592266
UPTON UPON SEVERN E: info@stratascan.co.uk
WR8 0SA www.stratascan.co.uk



Scale **1:750**
0m 5 15 30m

Plot A3	Checked by DGE	Issue No. 01
Survey date DEC 14	Drawn by RD	Figure No. 06



Amendments

Issue No.	Date	Description
-	-	-
-	-	-

© Stratascan Ltd - 2015

KEY

PROBABLE ARCHAEOLOGY

	Positive anomaly / weak positive anomaly - probable cut feature of archaeological origin
	Negative anomaly / weak negative anomaly - probable bank or earthwork of archaeological origin
	Widely spaced curving parallel linear anomalies - probably related to ridge-and-furrow

POSSIBLE ARCHAEOLOGY

	Positive anomaly / weak positive anomaly - possible cut feature of archaeological origin
	Negative anomaly / weak negative anomaly - possible bank or earthwork of archaeological origin


OTHER ANOMALIES

	Closely spaced parallel linear anomalies - probably related to agricultural activity such as ploughing
	Linear anomaly - probably related to pipe, cable or other modern service
	Linear anomaly - possibly related to land drain
	Magnetic disturbance associated with nearby metal object such as service or field boundary
	Strong magnetic debris - possible disturbed or made ground
	Scattered magnetic debris
	Area of amorphous magnetic variation - probable natural (e.g. geological or pedological) origin
	Magnetic spike - probable ferrous object

Client
CgMs CONSULTING LTD

Project Title Job No. 7697
**GEOPHYSICAL SURVEY -
GAMLINGAY, CAMBRIDGESHIRE**

Subject
**ABSTRACTION AND INTERPRETATION
OF GRADIOMETER ANOMALIES**



**GEOPHYSICS FOR ARCHAEOLOGY
AND ENGINEERING**

VINEYARD HOUSE T: 01684 592266
UPTON UPON SEVERN E: info@stratascan.co.uk
WR8 0SA www.stratascan.co.uk



SUMO
GROUP
MEMBER



Scale **1:750**
0m 5 15 30m

Plot A3	Checked by DGE	Issue No. 01
Survey date DEC 14	Drawn by RD	Figure No. 07