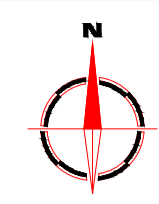
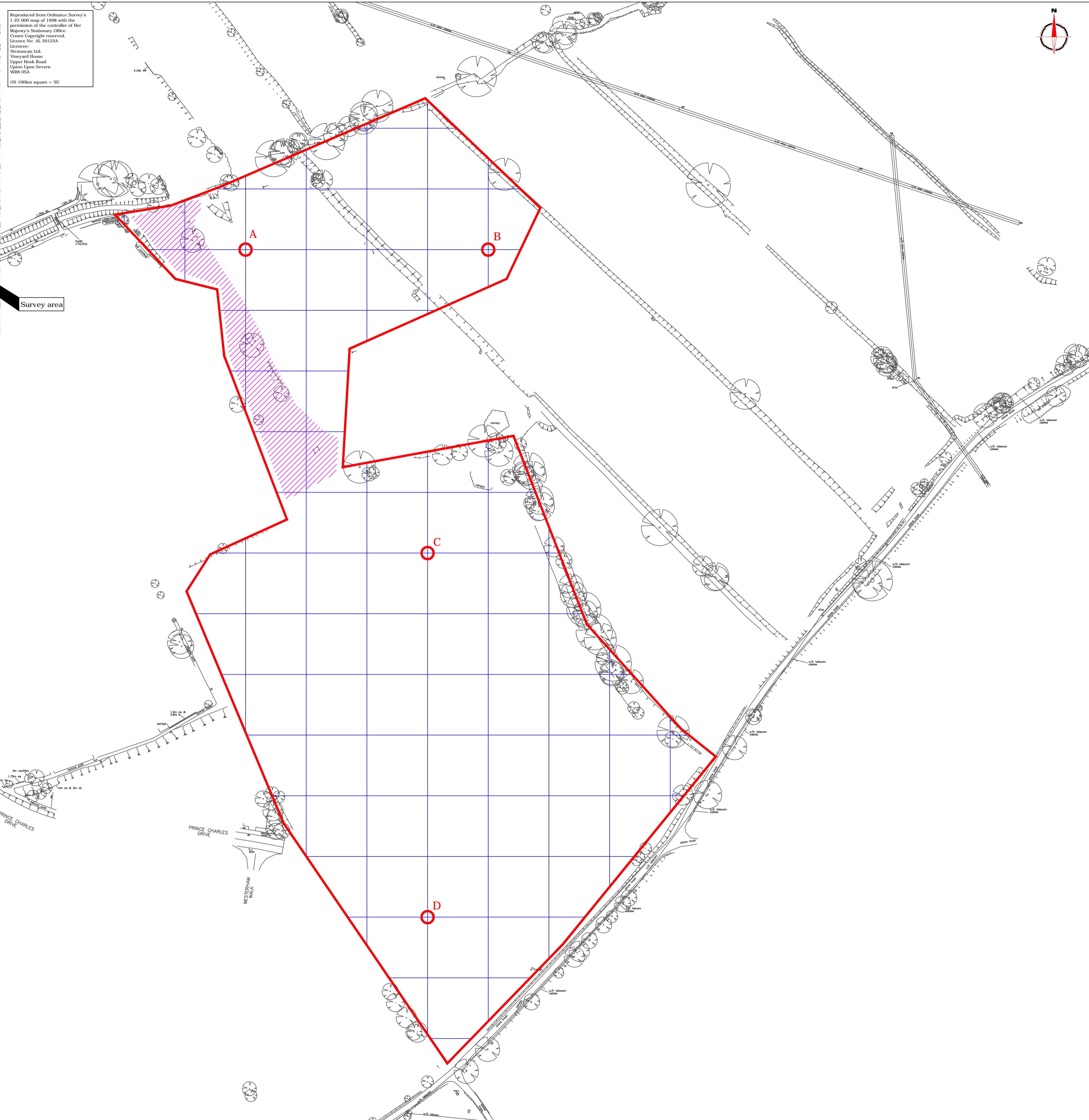



Reproduced from Ordnance Survey's 1:25 000 map of 1998 with the permission of the controller of Her Majesty's Stationery Office. Crown Copyright reserved. Licence No. AL 50125A
 Licensee: Stratascan Ltd
 Vineyard House
 Upper Hook Road
 Upton Upon Severn
 WR8 0SA
 OS 100km square = SU



Amendments		
Issue No.	Date	Description
-	-	-
© Stratascan Ltd - 2014		

Site centred on NGR SU 008 710



Area unsurveyable due to overgrown vegetation

OS REFERENCING INFORMATION

A	400671.97, 171200.81
B	400791.97, 171200.81
C	400761.97, 171050.81
D	400761.97, 170870.81

Job No.	7247	Survey Date	AUG 14
---------	------	-------------	--------

Client
CgMs CONSULTING LTD.

Project Title
GEOPHYSICAL SURVEY - LAND OFF PRINCE CHARLES DRIVE, CALNE, WILTSHIRE

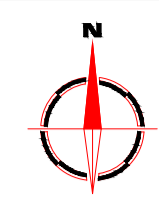
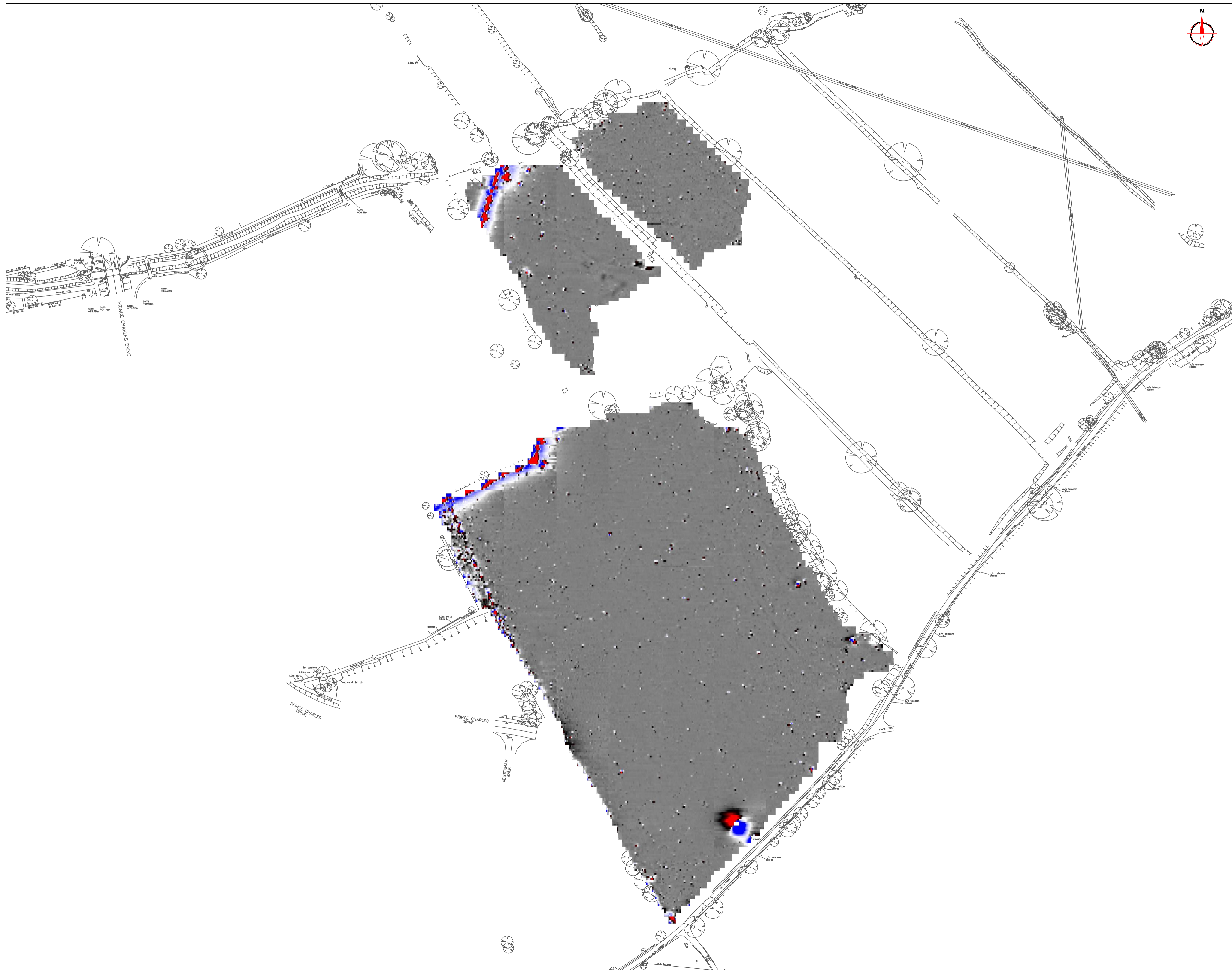
SITE LOCATION AND SURVEY AREA & REFERENCING

STRATASCAN™
 GEOPHYSICS FOR ARCHAEOLOGY AND ENGINEERING
 VINEYARD HOUSE UPTON UPON SEVERN WR8 0SA
 T: 01684 592266
 E: info@stratascan.co.uk
 www.stratascan.co.uk



Scale
1:1000
 0m 10 20 30 40 50 60m

Plot	A1	Checked by	DGE	Issue No.	01
Date	SEP 14	Drawn by	OJP	Figure No.	01



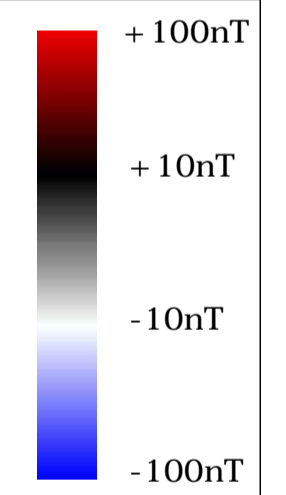
Amendments

Issue No.	Date	Description
-	-	-
-	-	-

© Stratascan Ltd - 2014

Plotting parameters

Maximum +100nT (red)
Minimum -100nT (blue)



Job No.	7247	Survey Date	AUG 14
---------	------	-------------	--------

Client
CgMs CONSULTING LTD.

Project Title
GEOPHYSICAL SURVEY - LAND OFF PRINCE CHARLES DRIVE, CALNE, WILTSHIRE


Subject
COLOUR PLOT OF MINIMALLY PROCESSED GRADIOMETER DATA SHOWING EXTREME VALUES

STRATASCAN™
GEOPHYSICS FOR ARCHAEOLOGY AND ENGINEERING
VINEYARD HOUSE UPTON UPON SEVERN WR8 0SA T: 01684 592266 E: info@stratascan.co.uk www.stratascan.co.uk



Scale 1:1000
0m 10 20 30 40 50 60m

Plot	A1	Checked by	DGE	Issue No.	01
Date	SEP 14	Drawn by	OJP	Figure No.	02



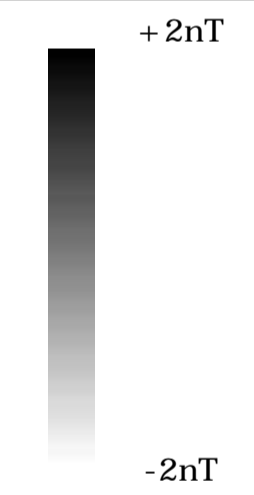
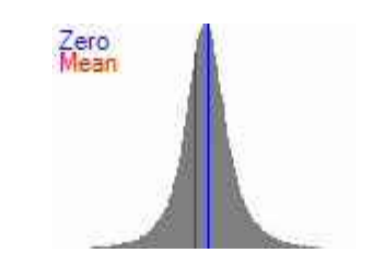
Amendments

Issue No.	Date	Description
-	-	-
-	-	-

© Stratascan Ltd - 2014

Plotting parameters

Maximum + 2nT (black)
Minimum -2nT (white)



Job No.	7247	Survey Date	AUG 14
---------	------	-------------	--------

Client
CgMs CONSULTING LTD.

Project Title
GEOPHYSICAL SURVEY - LAND OFF PRINCE CHARLES DRIVE, CALNE, WILTSHIRE

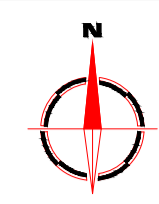
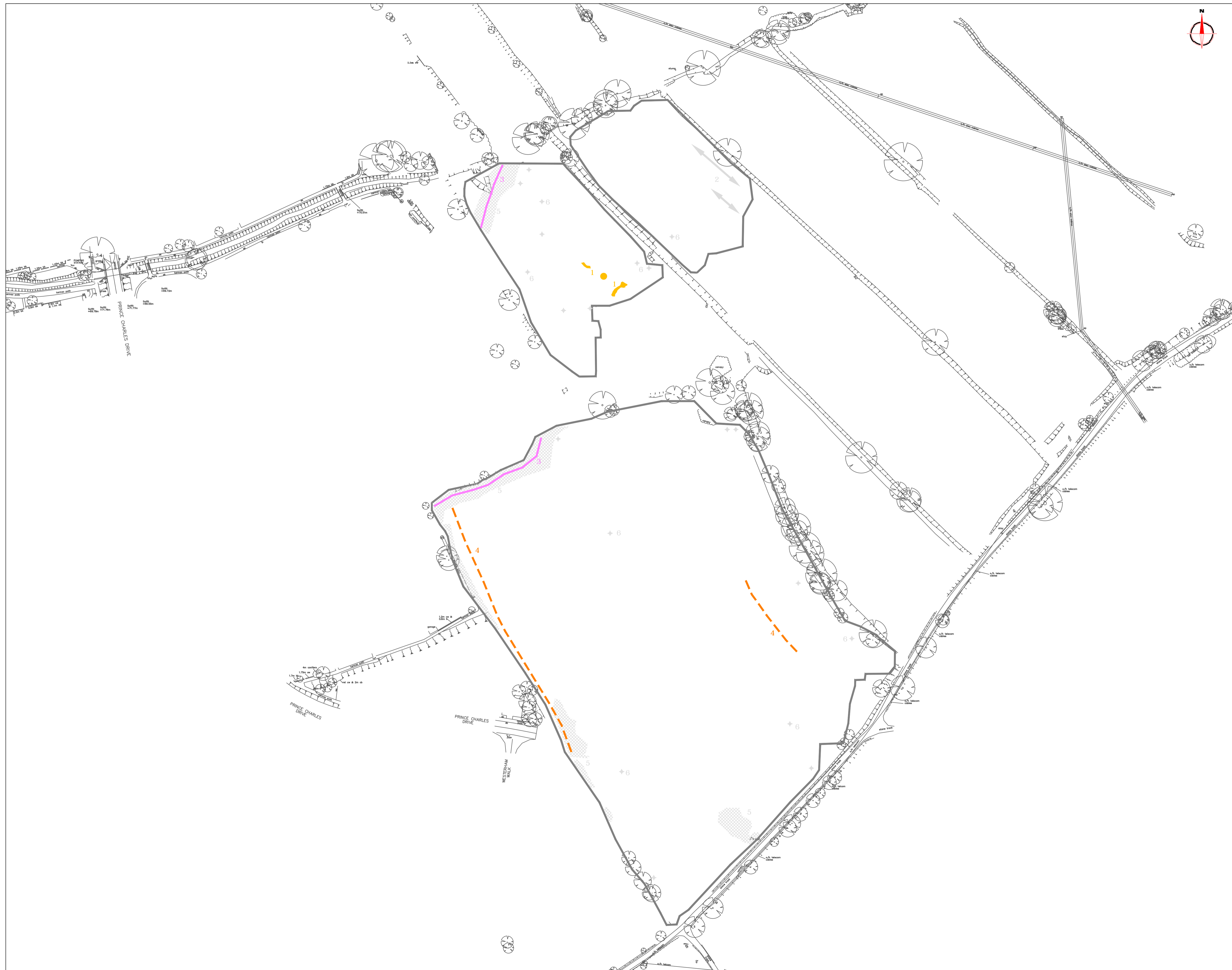
Subject
PLOT OF MINIMALLY PROCESSED GRADIOMETER DATA

STRATASCAN™
GEOPHYSICS FOR ARCHAEOLOGY AND ENGINEERING
VINEYARD HOUSE UPTON UPON SEVERN WR8 0SA T: 01684 592266 E: info@stratascan.co.uk www.stratascan.co.uk



Scale 1: 1000
0m 10 20 30 40 50 60m

Plot	A1	Checked by	DGE	Issue No.	01
Date	SEP 14	Drawn by	OJP	Figure No.	03



Amendments

Issue No.	Date	Description
-	-	-
-	-	-

© Stratascan Ltd - 2014

KEY

PROBABLE ARCHAEOLOGY

- Positive anomaly / weak positive anomaly - probable cut feature of archaeological origin
- Negative anomaly / weak negative anomaly - probable bank or earthwork of archaeological origin
- Moderate strength discrete anomaly - probable thermoremanent feature
- Widely spaced curving parallel linear anomalies - probably related to ridge-and-furrow

POSSIBLE ARCHAEOLOGY

- Positive anomaly / weak positive anomaly - possible cut feature of archaeological origin
- Negative anomaly / weak negative anomaly - possible bank or earthwork of archaeological origin
- Moderate strength discrete anomaly - possible thermoremanent feature

OTHER ANOMALIES

- Closely spaced parallel linear anomalies - probably related to agricultural activity such as ploughing
- Linear anomaly - probably related to pipe, cable or other modern service
- Linear anomaly - probably related to footpath visible on aerial photographs
- Magnetic disturbance associated with nearby metal object such as service or field boundary
- Strong magnetic debris - possible disturbed or made ground
- Scattered magnetic debris
- Area of amorphous magnetic variation - probable natural (e.g. geological or pedological) origin
- Magnetic spike - probable ferrous object

Job No.	7247	Survey Date	AUG 14
---------	------	-------------	--------

Client
CgMs CONSULTING LTD.

Project Title
GEOPHYSICAL SURVEY - LAND OFF PRINCE CHARLES DRIVE, CALNE, WILTSHIRE

Subject
INTERPRETATION

STRATASCAN™
GEOPHYSICS FOR ARCHAEOLOGY AND ENGINEERING
VINEYARD HOUSE UPTON UPON SEVERN WR8 0SA T: 01684 592266 E: info@stratascan.co.uk www.stratascan.co.uk



Scale 0m 10 20 30 40 50 60m
1:1000

Plot	A1	Checked by	DGE	Issue No.	01
Date	SEP 14	Drawn by	OJP	Figure No.	04