

53
52
51
50
49




52 53 54 55 56



● Site Location

Reproduced from Ordnance Survey's 1:25 000 map of 1998 with the permission of the controller of Her Majesty's Stationery Office. Crown Copyright reserved. Licence No: AL 50125A



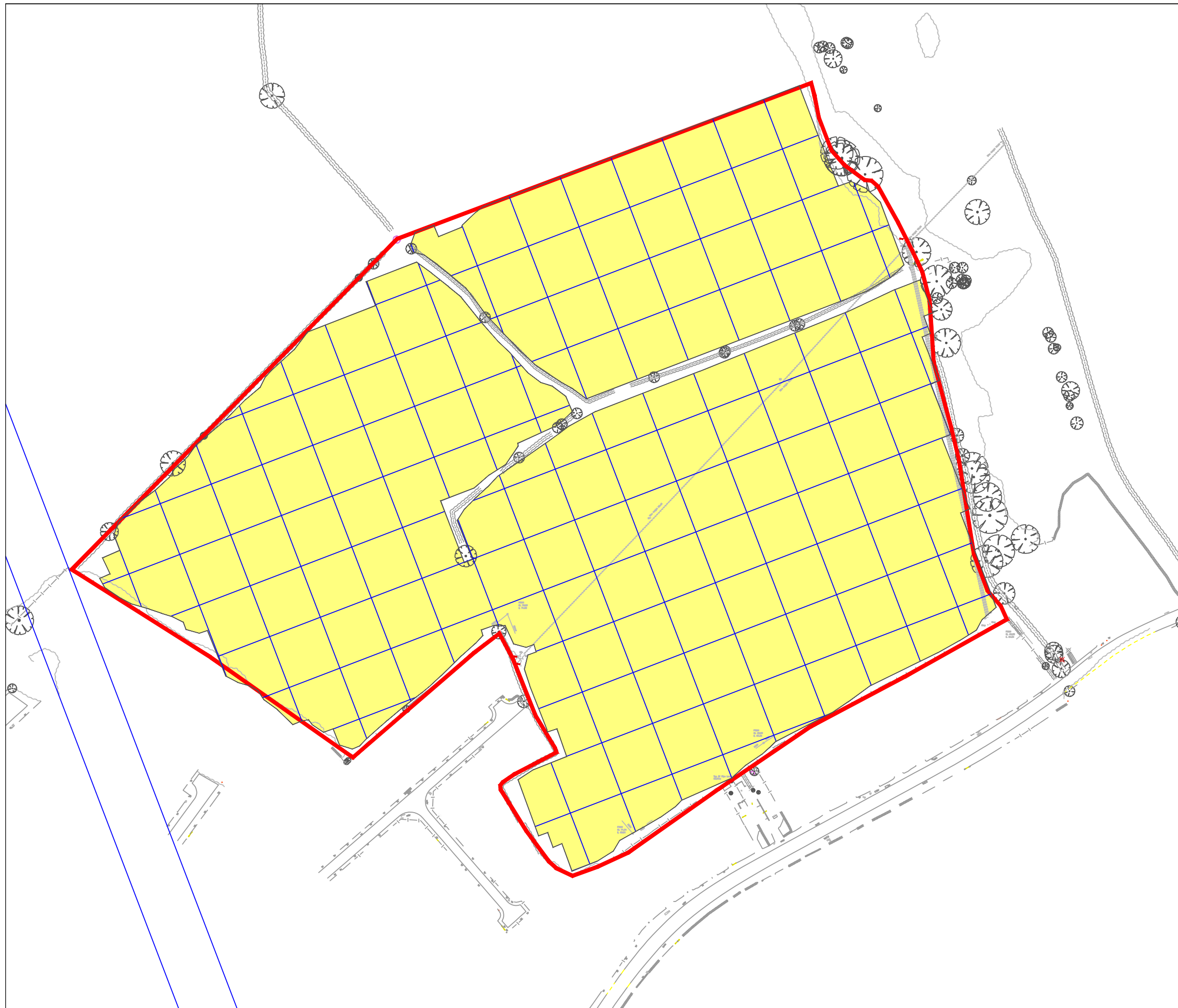
Title: Site Location Diagram


Client: University of Leicester Archaeological Services


Project: 11229 - Papplewick Lane, Hucknall, Nottinghamshire

Scale: 1:25000 @ A3
 0m 500 1000m

Fig No: 01



 Survey Area - showing 30m grid



Title: Location of Survey Area

Client: University of Leicester Archaeological Services

Project: 11229 - Papplewick Lane, Hucknall, Nottinghamshire




Scale: 1:2000 @ A3


Fig No: 02



Plotting parameters



Title: Magnetometer Data - Greyscale Plot - Overview

Client: University of Leicester Archaeological Services

Project: 11229 - Papplewick Lane, Hucknall, Nottinghamshire



Scale: 1:2000 @ A3
 0m 20 40 60 80 100m
 Fig No: 03



AREA 1



Plotting parameters



Title: Magnetometer Data - Grayscale Plot - Area 1

Client: University of Leicester Archaeological Services



Project: 11229 - Papplewick Lane, Hucknall, Nottinghamshire

Scale: 1:1250 @ A3
 0m 10 20 30 40 50m
 Fig No: 04

AREA 2



Plotting parameters



Title: Magnetometer Data - Greyscale Plot - Area 2

Client: University of Leicester Archaeological Services

Project: 11229 - Papplewick Lane, Hucknall, Nottinghamshire

Scale: 1:1250 @ A3
0m 10 20 30 40 50m
Fig No: 05





AREA 3

AREA 1



Plotting parameters

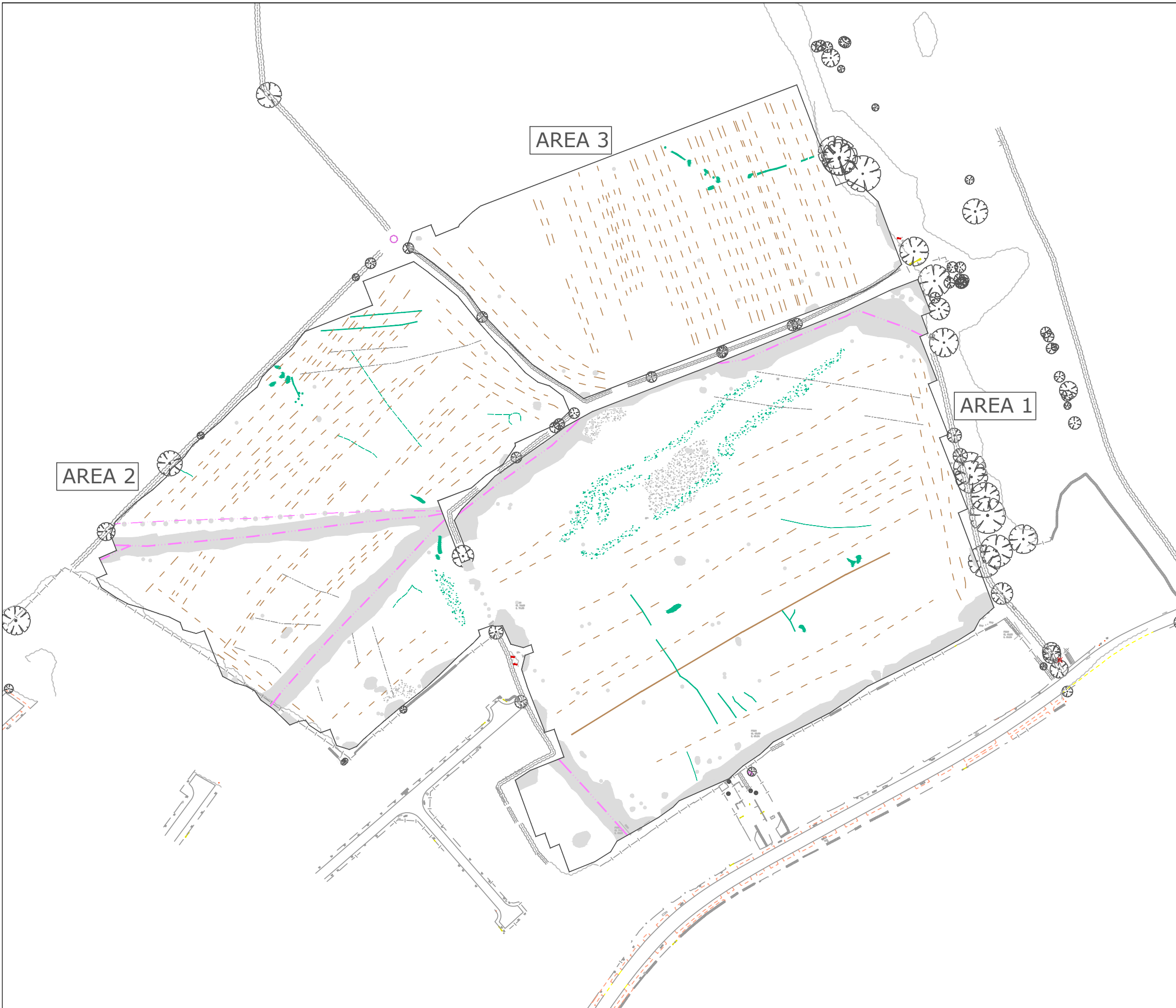


Title: Magnetometer Data - Grayscale Plot - Area 3








Client: University of Leicester Archaeological Services


Project: 11229 - Papplewick Lane, Hucknall, Nottinghamshire

Scale: 1:1250 @ A3
 0m 10 20 30 40 50m
 Fig No: 06



KEY

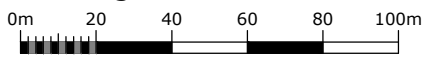
	Uncertain (positive/area of increased response/trend)
	Former field boundary (corroborated)
	Agriculture (e.g. ploughing)
	Land drain
	Magnetic disturbance
	Service
	Ferrous

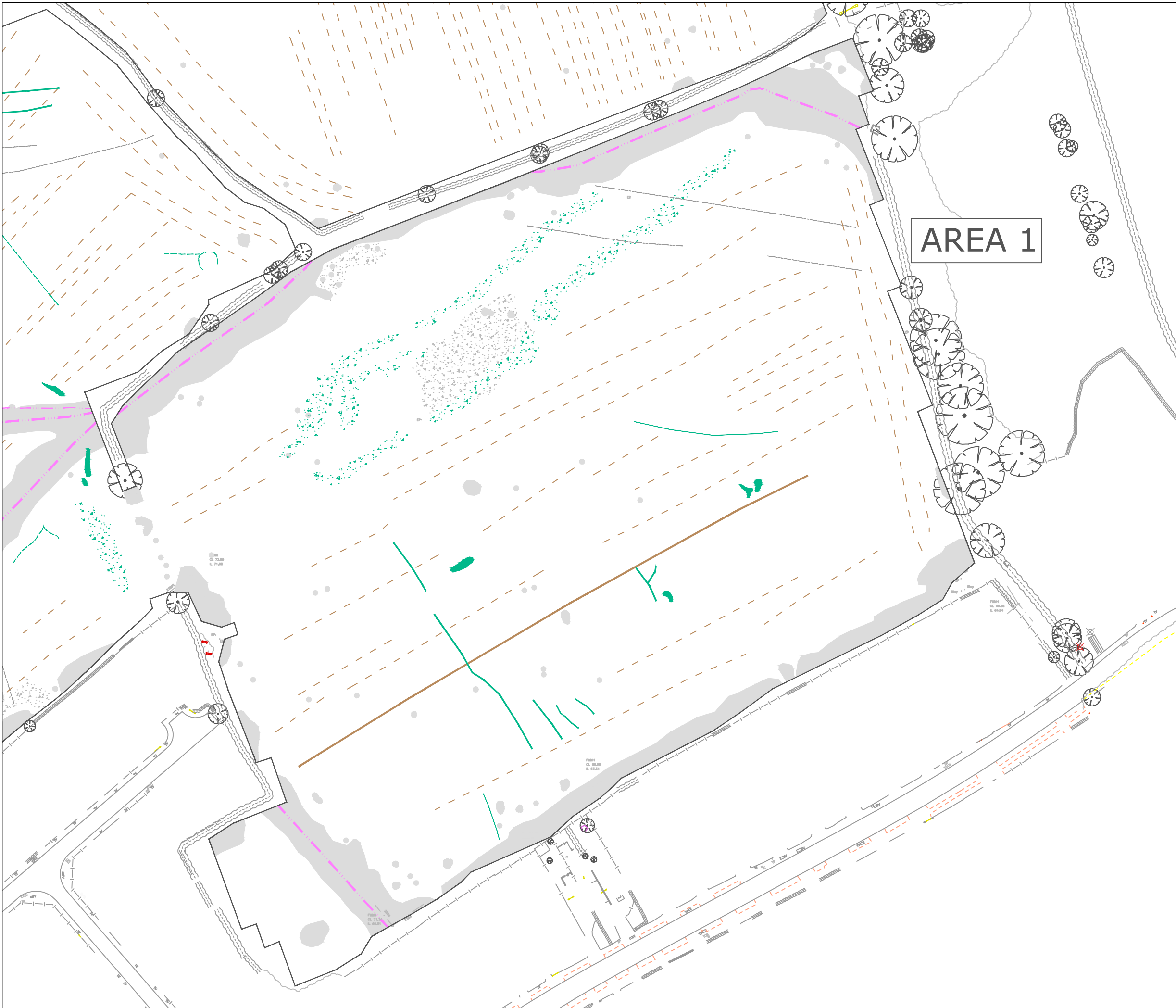


Title: Magnetometer Data - Interpretation - Overview

Client: University of Leicester Archaeological Services

Project: 11229 - Papplewick Lane, Hucknall, Nottinghamshire








Scale: 1:2000 @ A3
 Fig No: 07




AREA 1



KEY

	Uncertain (positive/area of increased response/trend)
	Former field boundary (corroborated)
	Agriculture (e.g. ploughing)
	Land drain
	Magnetic disturbance
	Service
	Ferrous



Title: Magnetometer Data - Interpretation - Area 1

Client: University of Leicester Archaeological Services

Project: 11229 - Papplewick Lane, Hucknall, Nottinghamshire

Scale: 1:1250 @ A3


0m 10 20 30 40 50m

Fig No: 08

AREA 2



KEY	
	Uncertain (positive/area of increased response/trend)
	Former field boundary (corroborated)
	Agriculture (e.g. ploughing)
	Land drain
	Magnetic disturbance
	Service
	Ferrous

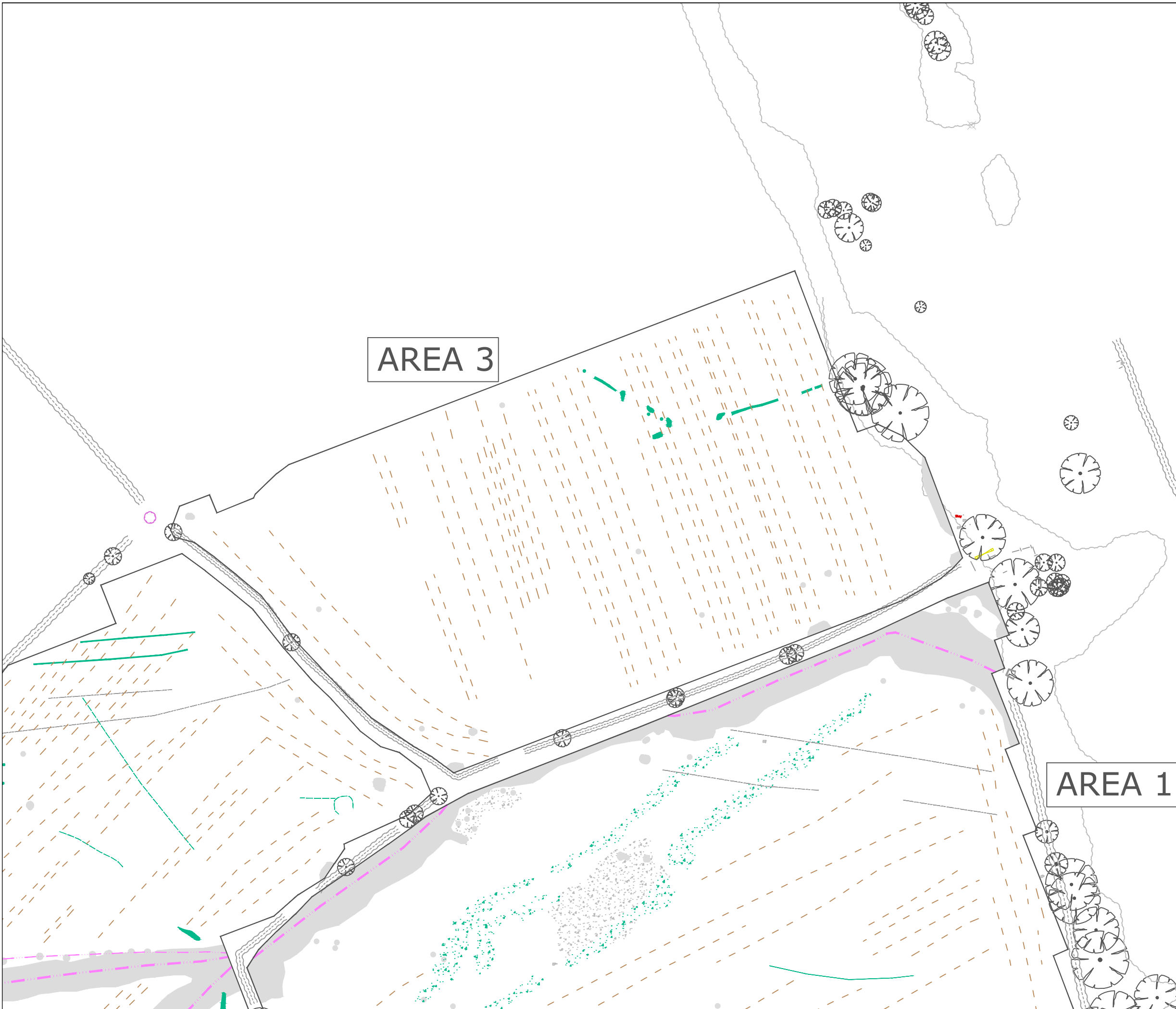


Title: Magnetometer Data - Interpretation - Area 2








Client: University of Leicester Archaeological Services


Project: 11229 - Papplewick Lane, Hucknall, Nottinghamshire

Scale: 1:1250 @ A3
0m 10 20 30 40 50m
Fig No: 09



KEY


	Uncertain (positive/area of increased response/trend)
	Former field boundary (corroborated)
	Agriculture (e.g. ploughing)
	Land drain
	Magnetic disturbance
	Service
	Ferrous



Title: Magnetometer Data - Interpretation - Area 3

Client: University of Leicester Archaeological Services

Project: 11229 - Papplewick Lane, Hucknall, Nottinghamshire

Scale: 1:1250 @ A3
 Fig No: 10