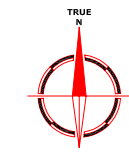
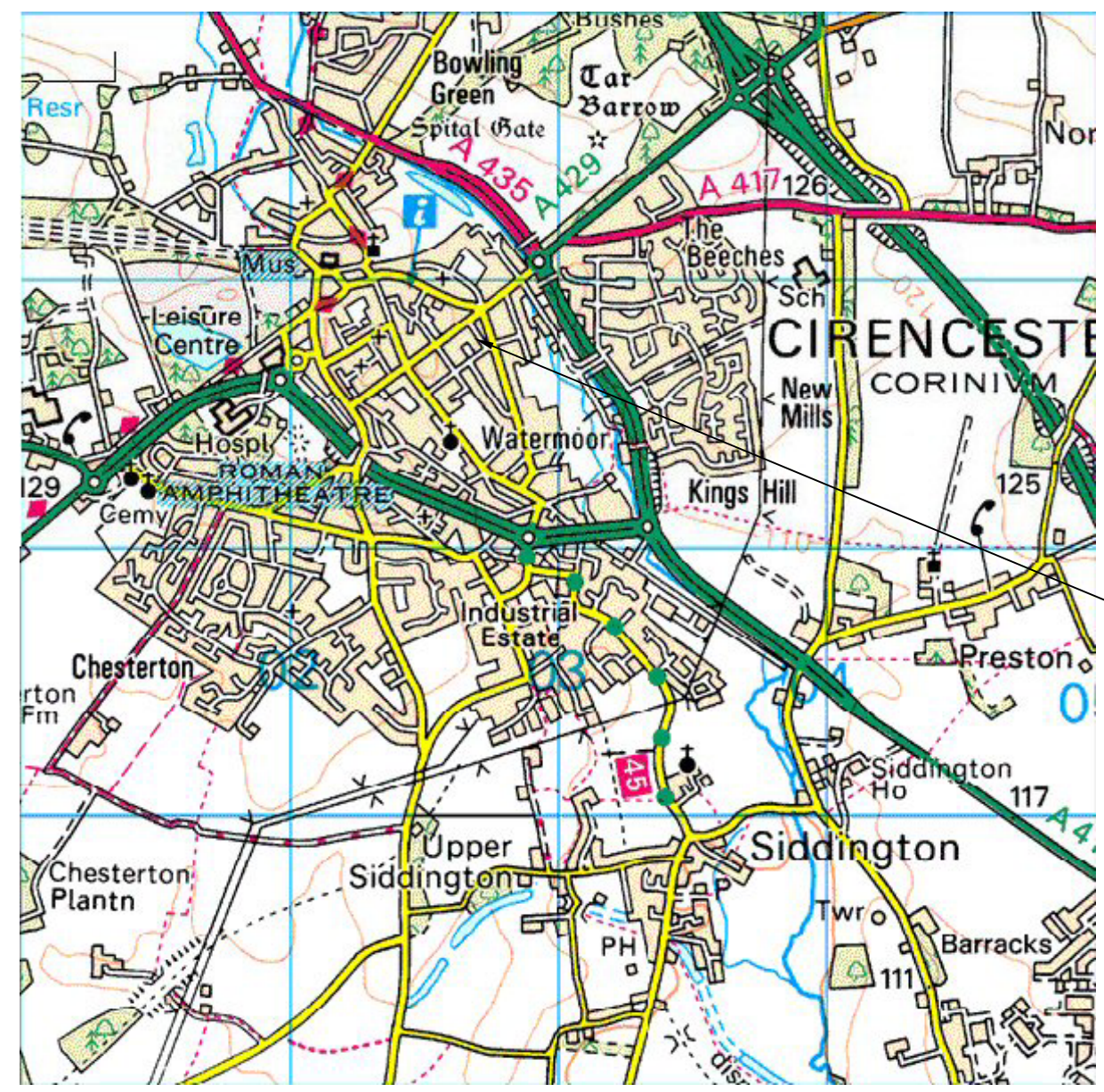


Reproduced from Ordnance Survey's 1:25 000 map of 1998 with the permission of the controller of Her Majesty's Stationary Office. Crown Copyright reserved. Licence No: AL 50125A
 Licensee:
 Stratascan Ltd,
 Vineyard House
 Upper Hook Road
 Upton Upon Severn
 WR8 0SA
 OS 100km square = SP



03
02
01
00
99



Survey area

01 02 03 04 05

Amendments		
Issue No.	Date	Description
-	-	-

Site centred on NGR **SP 027 018**

Client
OXFORD ARCHAEOLOGY

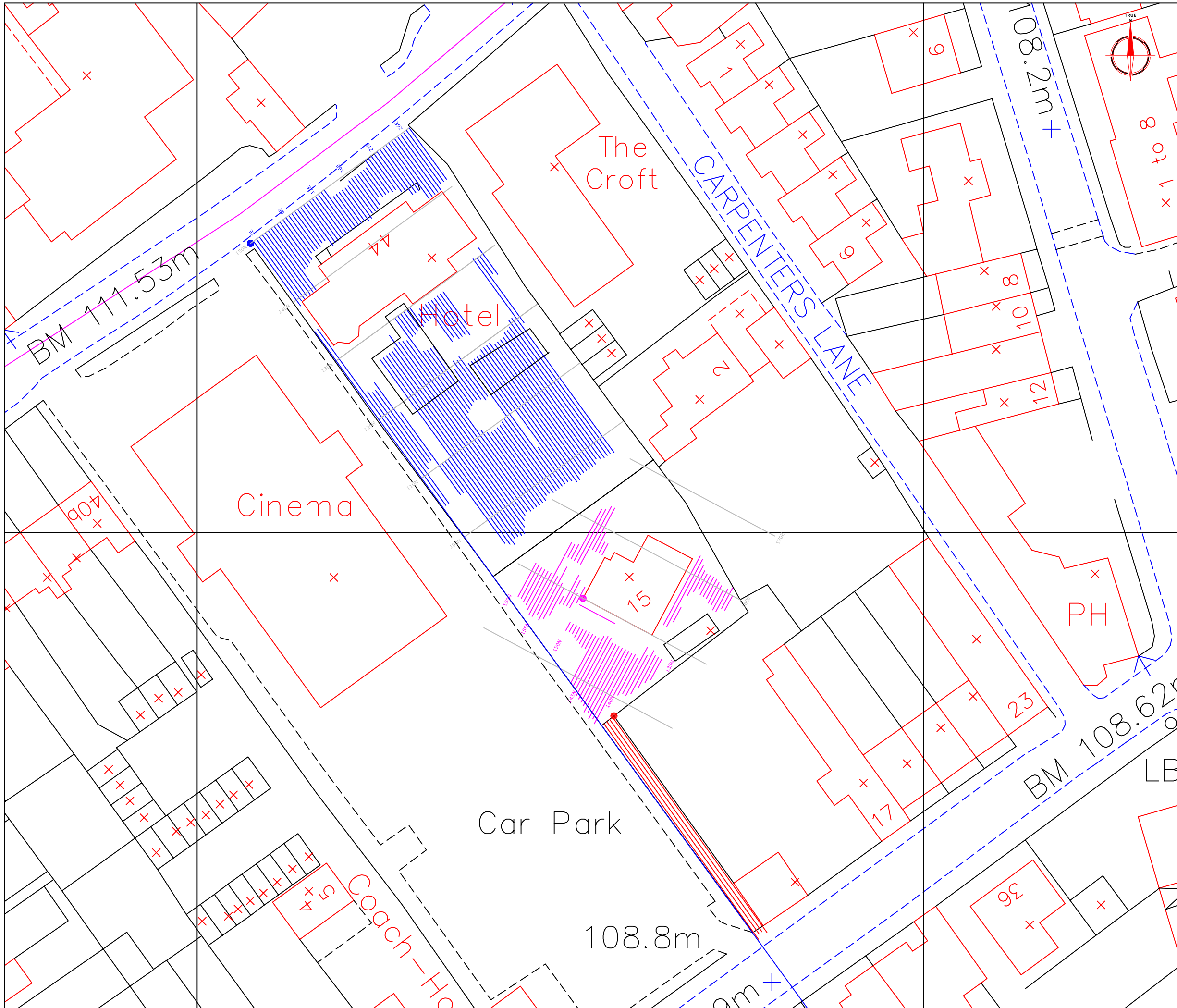
Project Title **GEOPHYSICAL SURVEY - ARKENSIDE HOTEL, CIRENCESTER** Job No. 1959

Subject
LOCATION PLAN OF SURVEY AREA

STRATASCAN™
 GEOPHYSICS FOR ARCHAEOLOGY
 AND ENGINEERING
 VINEYARD HOUSE
 UPPER HOOK ROAD
 UPTON UPON SEVERN
 UK
 WR8 0SA
 T: +44 (0)1684 592266
 F: +44 (0)1684 594142
 E: info@stratascan.co.uk
 www.stratascan.co.uk

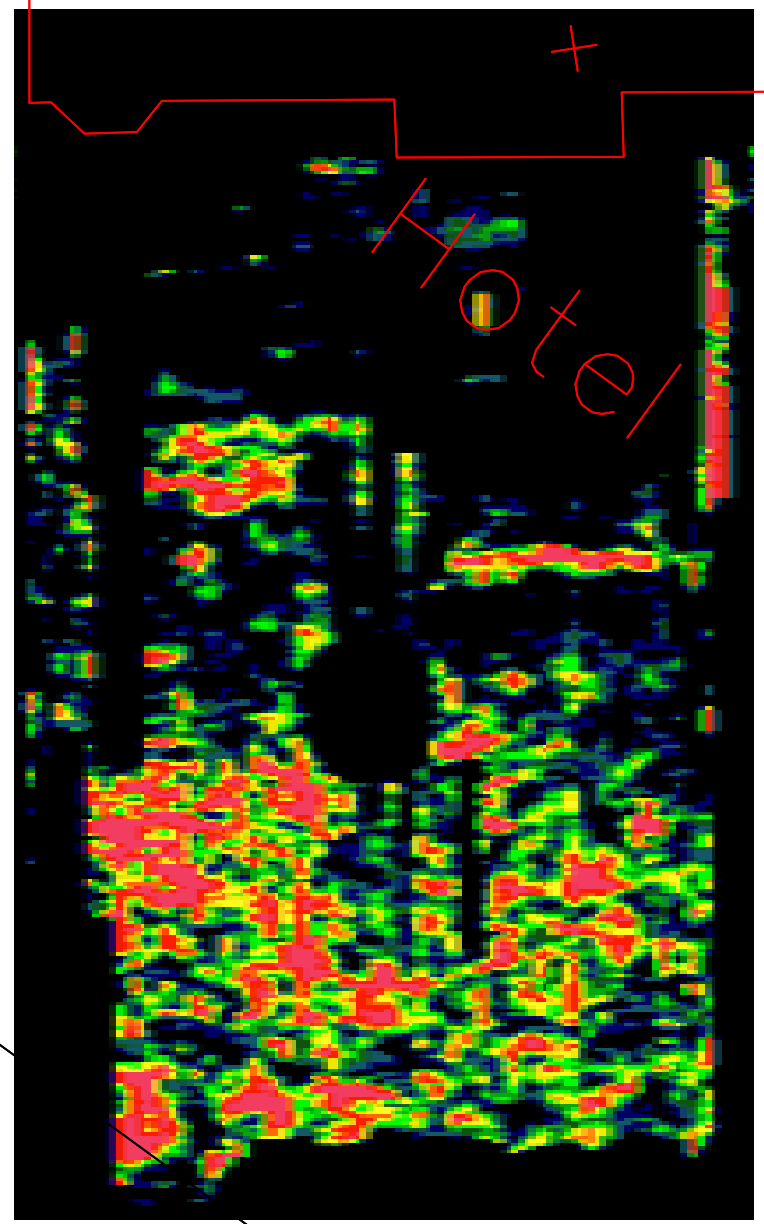
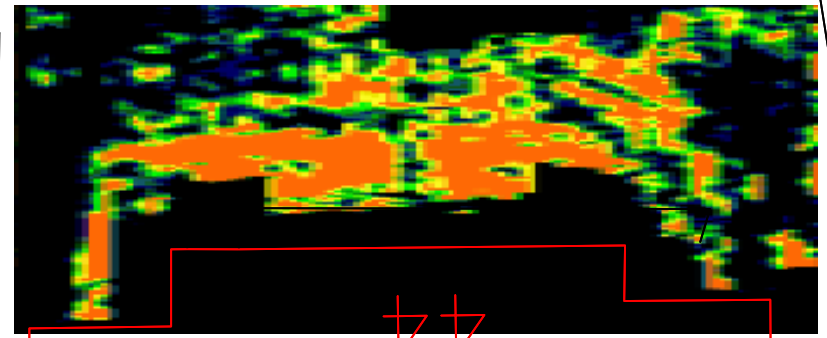
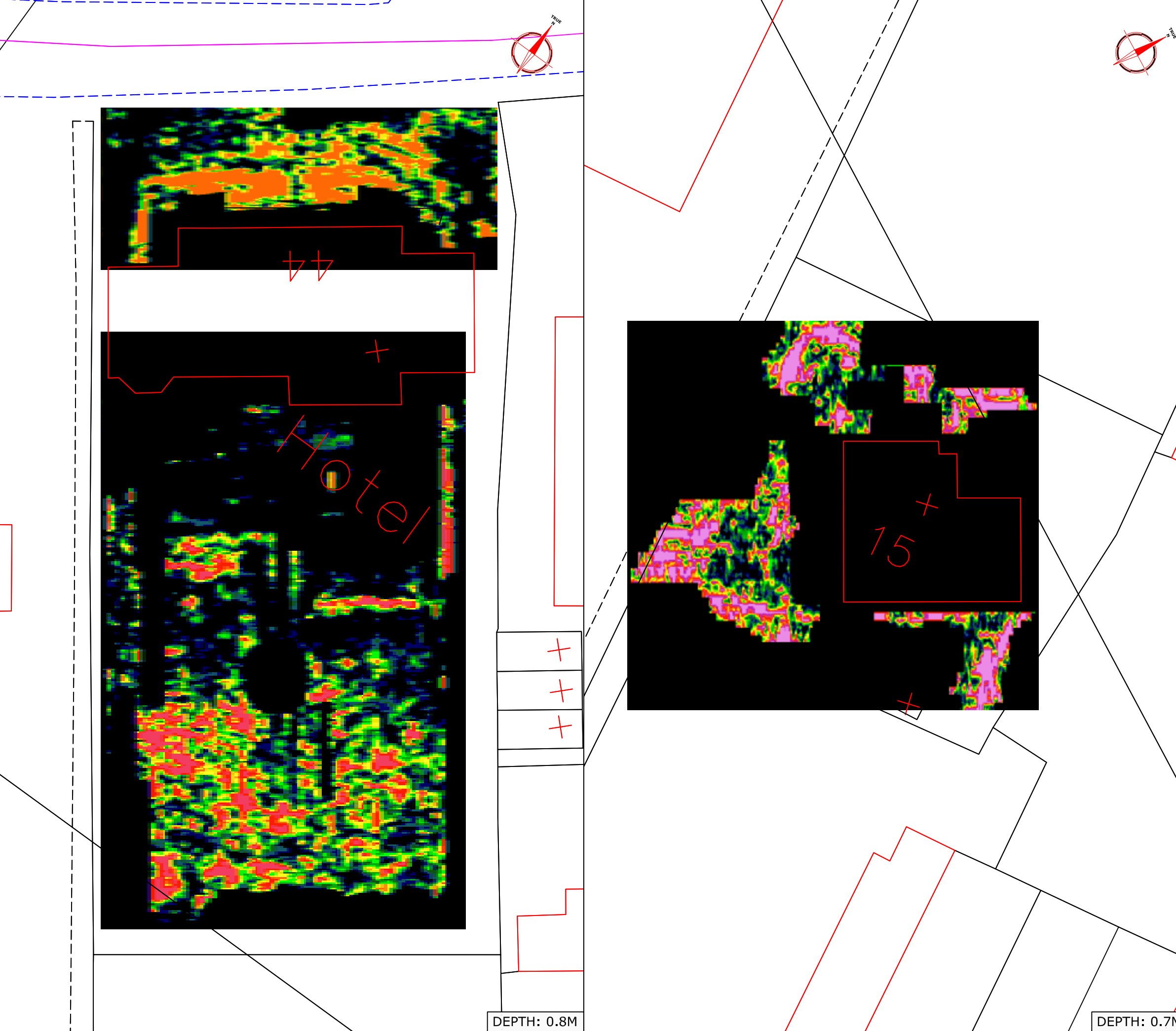
Scale **1:25 000** 0m 500m 1000m

Plot A3	Checked by SAS	Issue No. 01
Survey date MAY 05	Drawn by RAJS	Figure No. 01



Amendments		
Issue No.	Date	Description
-	-	-
-	-	-
-	-	-

REFERENCING INFORMATION	
	GPR transect
	0E, 150N point for hotel area
	150E, 150N point for area around 15, The Avenue
	0E, 0N point for drive area
Client	
OXFORD ARCHAEOLOGY	
Project Title	Job No. 1959
ARKENSIDE HOTEL, CIRENCESTER	
Subject	
LOCATION OF EXTERIOR GPR TRANSECTS AND REFERENCING INFORMATION - 200MHZ ANTENNA	
STRATASCAN™	
GEOPHYSICS FOR ARCHAEOLOGY AND ENGINEERING	
VINEYARD HOUSE	
UPPER HOOK ROAD	
UPTON UPON SEVERN	
UK	
WR8 0SA	
T: +44 (0)1684 592266	
F: +44 (0)1684 594142	
E: info@stratascan.co.uk	
www.stratascan.co.uk	
Scale	
1:500	
Plot	A3
Checked by	SAS
Issue No.	01
Survey date	MAR 05
Drawn by	DGE
Figure No.	02



+

+

+

DEPTH: 0.8M

DEPTH: 0.7M

Amendments		
Issue No.	Date	Description
-	-	-
-	-	-

Colour Scale for Timeslice 'Activity' Plots and Simplified Key

INCREASING ↑

↑ ENERGY LEVEL ↓

DECREASING ↓

- High Energy Return - Possible Archaeological Target
- Medium Energy Return - Mixed Ground
- Low Energy Return - Homogenous Ground

Client
OXFORD ARCHAEOLOGY

Project Title
ARKENSIDE HOTEL, CIRENCESTER

Job No. 1959

Subject
GPR TIMESLICE PLOT AT SPECIFIED DEPTH AND 0.3M WIDTH - 200MHZ ANTENNA

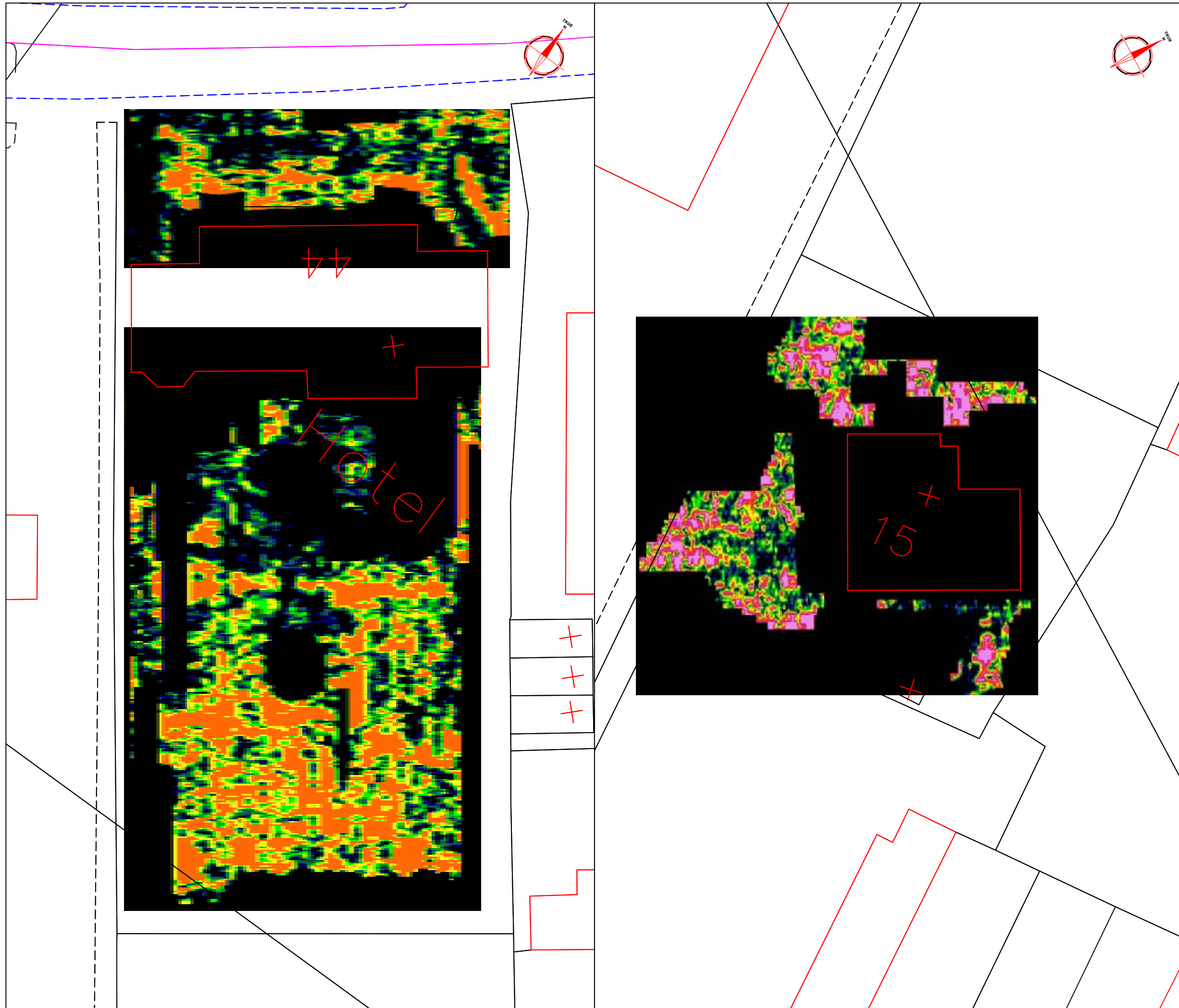
STRATASCAN™
GEOPHYSICS FOR ARCHAEOLOGY AND ENGINEERING
VINEYARD HOUSE
UPPER HOOK ROAD
UPTON UPON SEVERN
UK
WR8 0SA
T: +44 (0)1684 592266
F: +44 (0)1684 594142
E: info@stratascan.co.uk
www.stratascan.co.uk

Scale 1:250

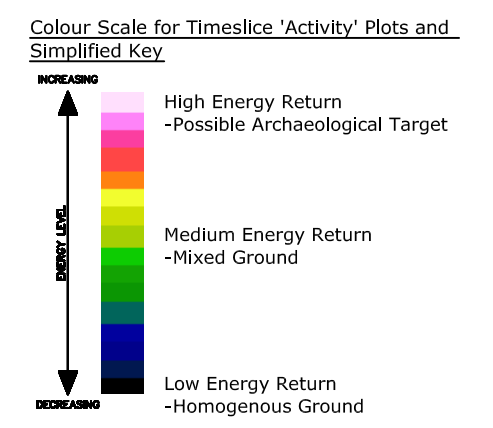
0m 5 10m

Plot A3	Checked by SAS	Issue No. 01
Survey date MAR 05	Drawn by DGE	Figure No. 03





Amendments		
Issue No.	Date	Description
-	-	-
-	-	-



Client
OXFORD ARCHAEOLOGY

Project Title Job No. 1959
ARKENSIDE HOTEL, CIRENCESTER

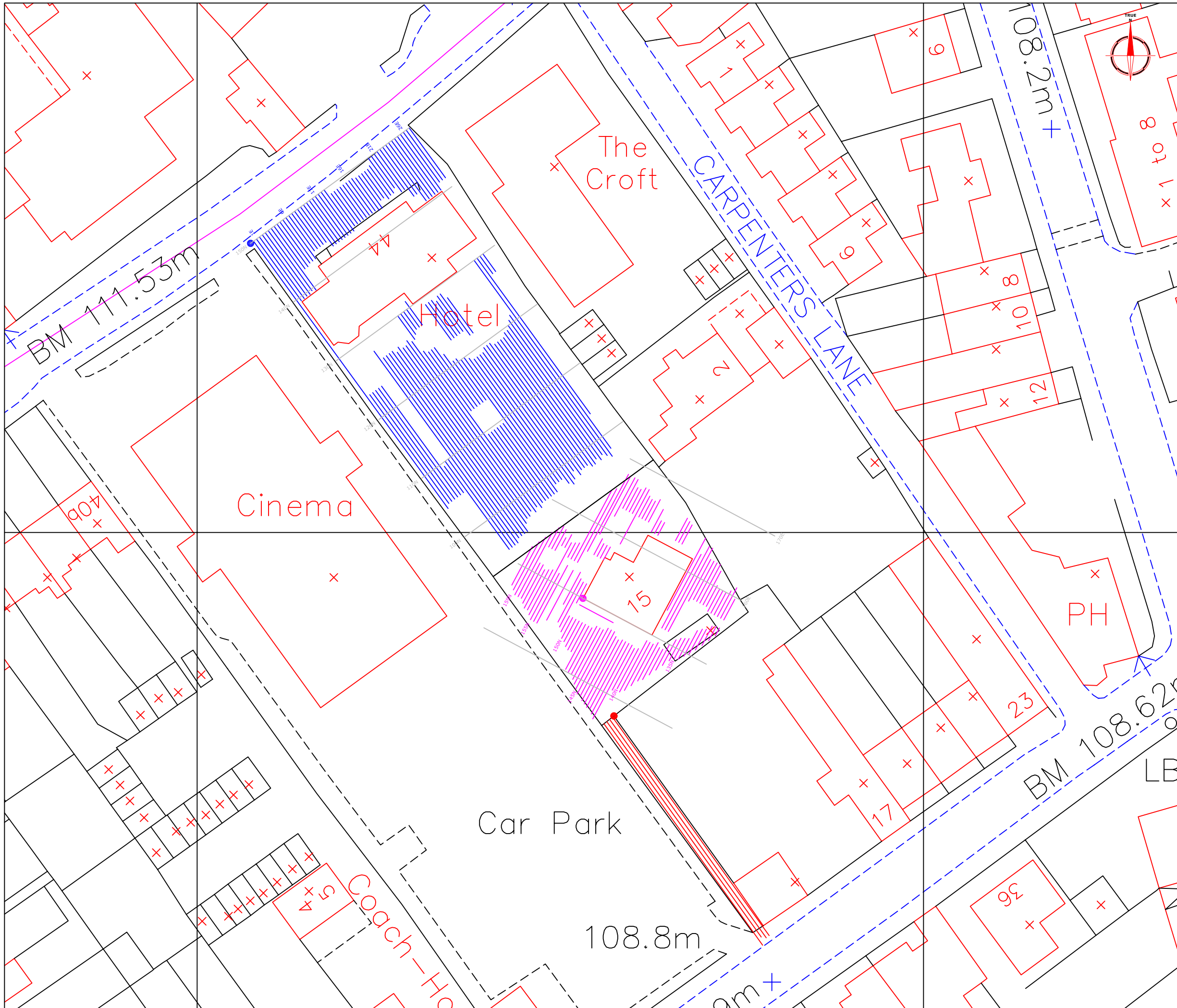
Subject
GPR TIMESLICE PLOT AT 1.2M DEPTH AND 0.3M WIDTH - 200MHZ ANTENNA

STRATASCAN™
GEOPHYSICS FOR ARCHAEOLOGY
AND ENGINEERING
VINEYARD HOUSE
UPPER HOOK ROAD
UPTON UPON SEVERN
UK
WR8 0SA
T: +44 (0)1684 592266
F: +44 (0)1684 594142
E: info@stratascan.co.uk
www.stratascan.co.uk

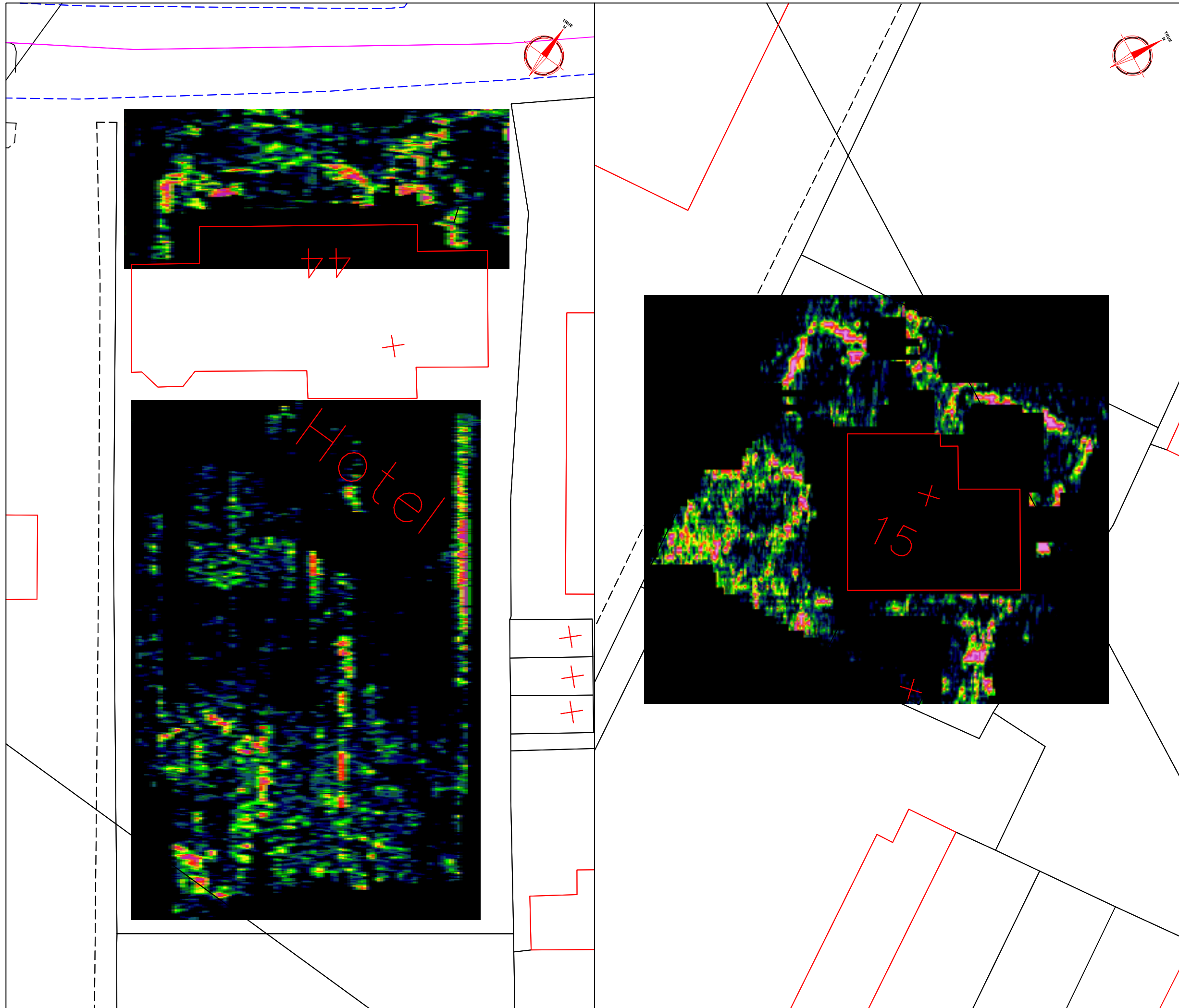


Scale **1:250** 

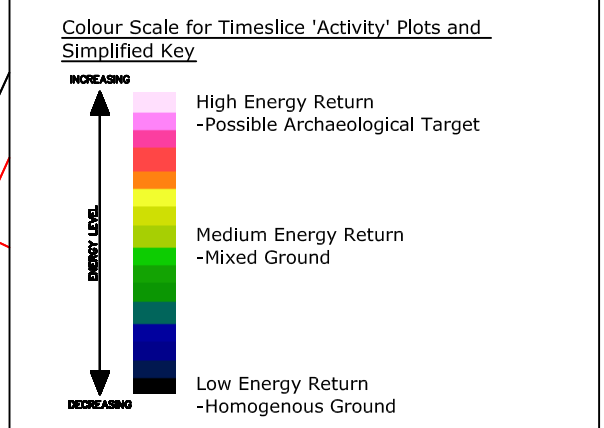
Plot A3	Checked by SAS	Issue No. 01
Survey date MAR 05	Drawn by DGE	Figure No. 04



Amendments		
Issue No.	Date	Description
-	-	-
-	-	-
<p>REFERENCING INFORMATION</p> <p> GPR transect</p> <p> 0E, 150N point for hotel area</p> <p> 150E, 150N point for area around 15, The Avenue</p> <p> 0E, 0N point for drive area</p>		
<p>Client</p> <p>OXFORD ARCHAEOLOGY</p>		
<p>Project Title</p> <p>ARKENSIDE HOTEL, CIRENCESTER</p>		<p>Job No.</p> <p>1959</p>
<p>Subject</p> <p>LOCATION OF EXTERIOR GPR TRANSECTS AND REFERENCING INFORMATION - 400MHZ ANTENNA</p>		
<p>STRATASCAN™ GEOPHYSICS FOR ARCHAEOLOGY AND ENGINEERING VINEYARD HOUSE UPPER HOOK ROAD UPTON UPON SEVERN UK WR8 0SA T: +44 (0)1684 592266 F: +44 (0)1684 594142 E: info@stratascan.co.uk www.stratascan.co.uk</p>		
<p>Scale</p> <p>1:500</p> <p>0m 5 10 15 20 25m</p>		
<p>Plot</p> <p>A3</p>	<p>Checked by</p> <p>SAS</p>	<p>Issue No.</p> <p>01</p>
<p>Survey date</p> <p>MAR 05</p>	<p>Drawn by</p> <p>DGE</p>	<p>Figure No.</p> <p>05</p>



Amendments		
Issue No.	Date	Description
-	-	-
-	-	-



Client
OXFORD ARCHAEOLOGY

Project Title Job No. 1959
ARKENSIDE HOTEL, CIRENCESTER

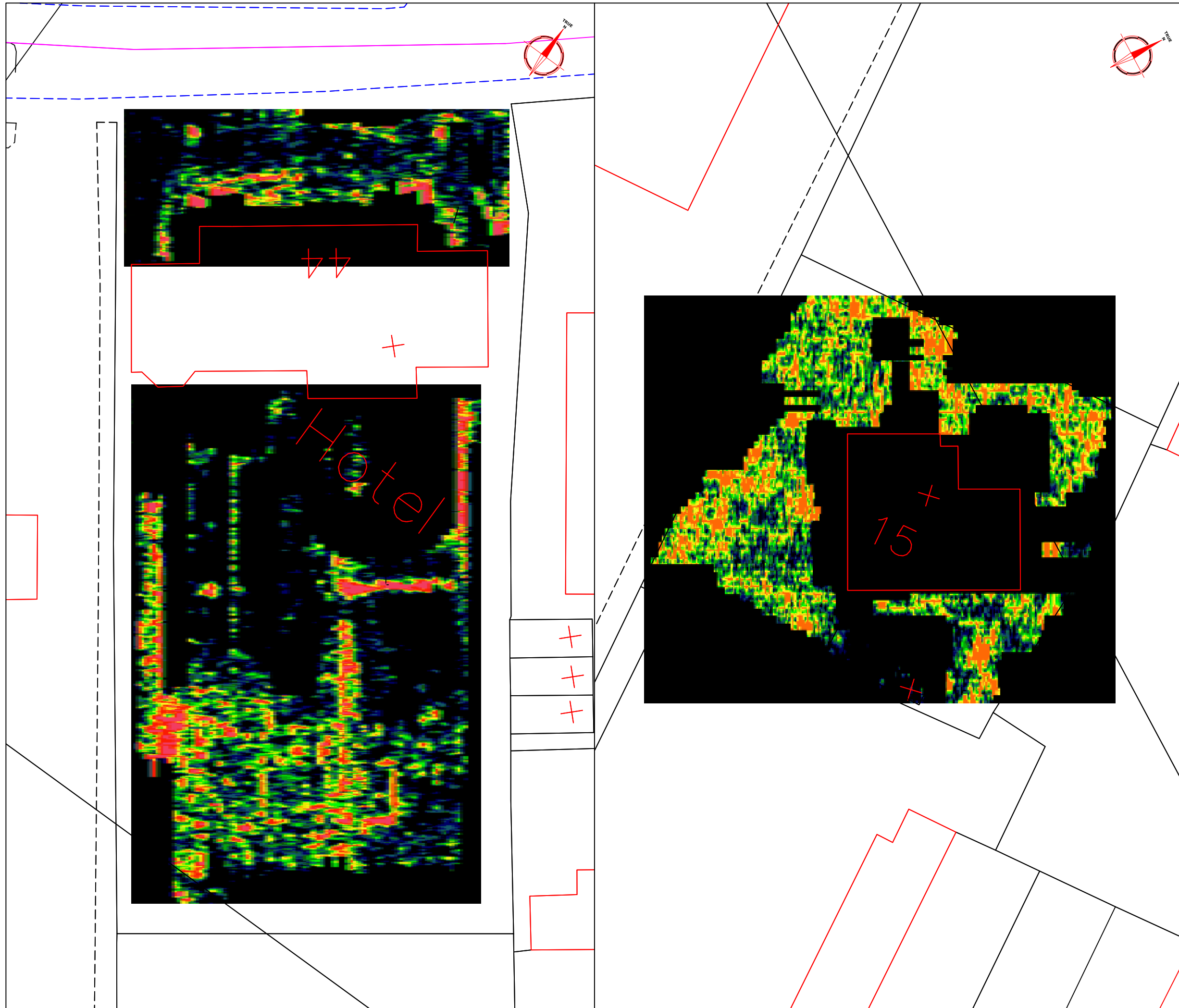
Subject
GPR TIMESLICE PLOT AT 0.5M DEPTH AND 0.3M WIDTH - 400MHZ ANTENNA

STRATASCAN™
GEOPHYSICS FOR ARCHAEOLOGY
AND ENGINEERING
VINEYARD HOUSE
UPPER HOOK ROAD
UPTON UPON SEVERN
UK
WR8 0SA
T: +44 (0)1684 592266
F: +44 (0)1684 594142
E: info@stratascan.co.uk
www.stratascan.co.uk



Scale **1:250** 

Plot A3	Checked by SAS	Issue No. 01
Survey date MAR 05	Drawn by DGE	Figure No. 06



Amendments		
Issue No.	Date	Description
-	-	-
-	-	-

Colour Scale for Timeslice 'Activity' Plots and Simplified Key

INCREASING ↑

↑ ENERGY LEVEL ↓

DECREASING ↓

- High Energy Return - Possible Archaeological Target
- Medium Energy Return - Mixed Ground
- Low Energy Return - Homogenous Ground

Client
OXFORD ARCHAEOLOGY

Project Title
ARKENSIDE HOTEL, CIRENCESTER

Job No. 1959

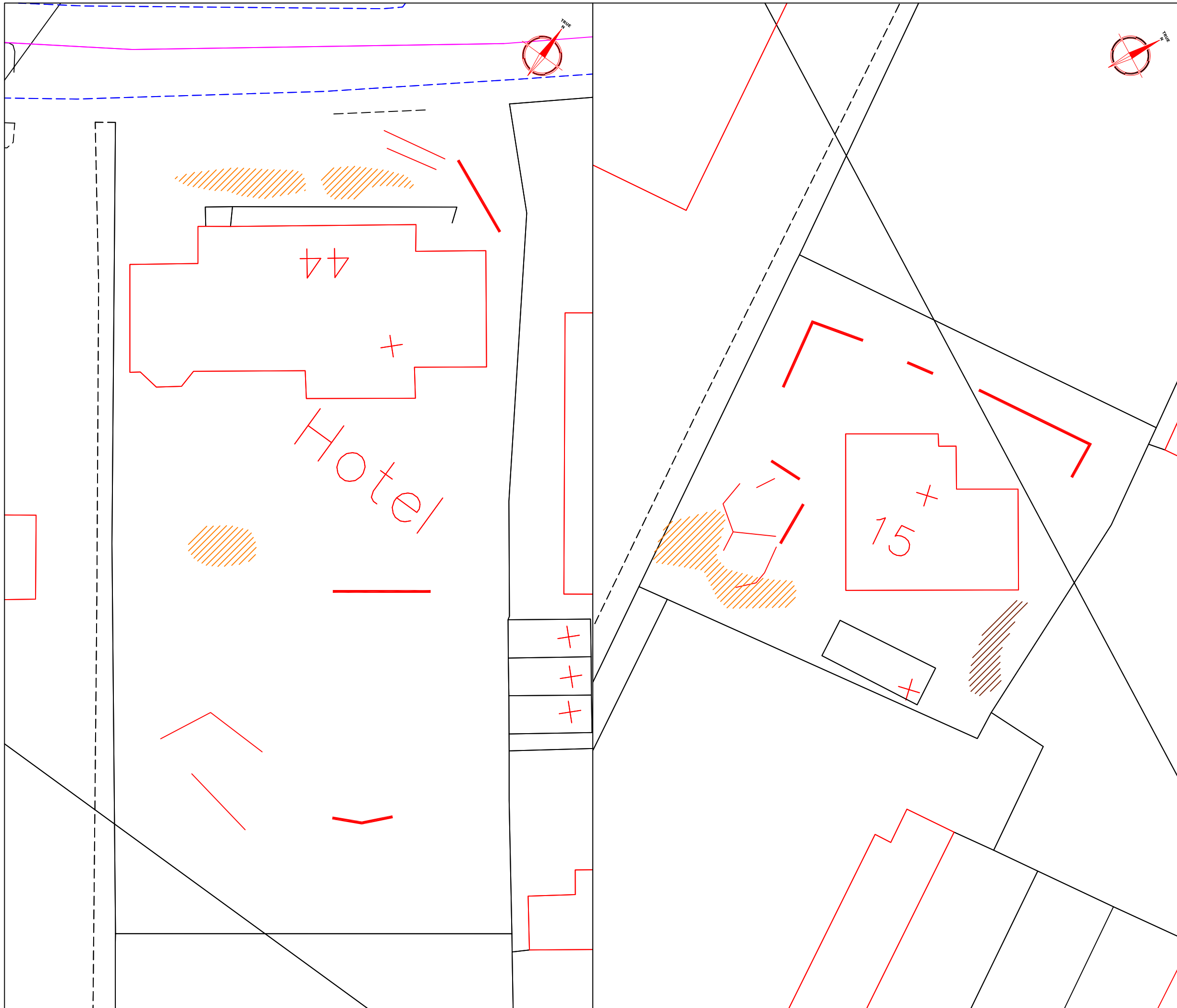
Subject
GPR TIMESLICE PLOT AT 0.9M DEPTH AND 0.3M WIDTH - 400MHZ ANTENNA

STRATASCAN™
GEOPHYSICS FOR ARCHAEOLOGY AND ENGINEERING
VINEYARD HOUSE
UPPER HOOK ROAD
UPTON UPON SEVERN
UK
WR8 0SA
T: +44 (0)1684 592266
F: +44 (0)1684 594142
E: info@stratascan.co.uk
www.stratascan.co.uk

Scale 1:250

0m 5 10m

Plot A3	Checked by SAS	Issue No. 01
Survey date MAR 05	Drawn by DGE	Figure No. 07



Amendments		
Issue No.	Date	Description
-	-	-
-	-	-

KEY	
	High amplitude linear response - possible structural remains of archaeological origin
	High amplitude area response - unknown origin
	High amplitude surface response - probable modern origin

Client
OXFORD ARCHAEOLOGY

Project Title Job No. 1959
ARKENSIDE HOTEL, CIRENCESTER

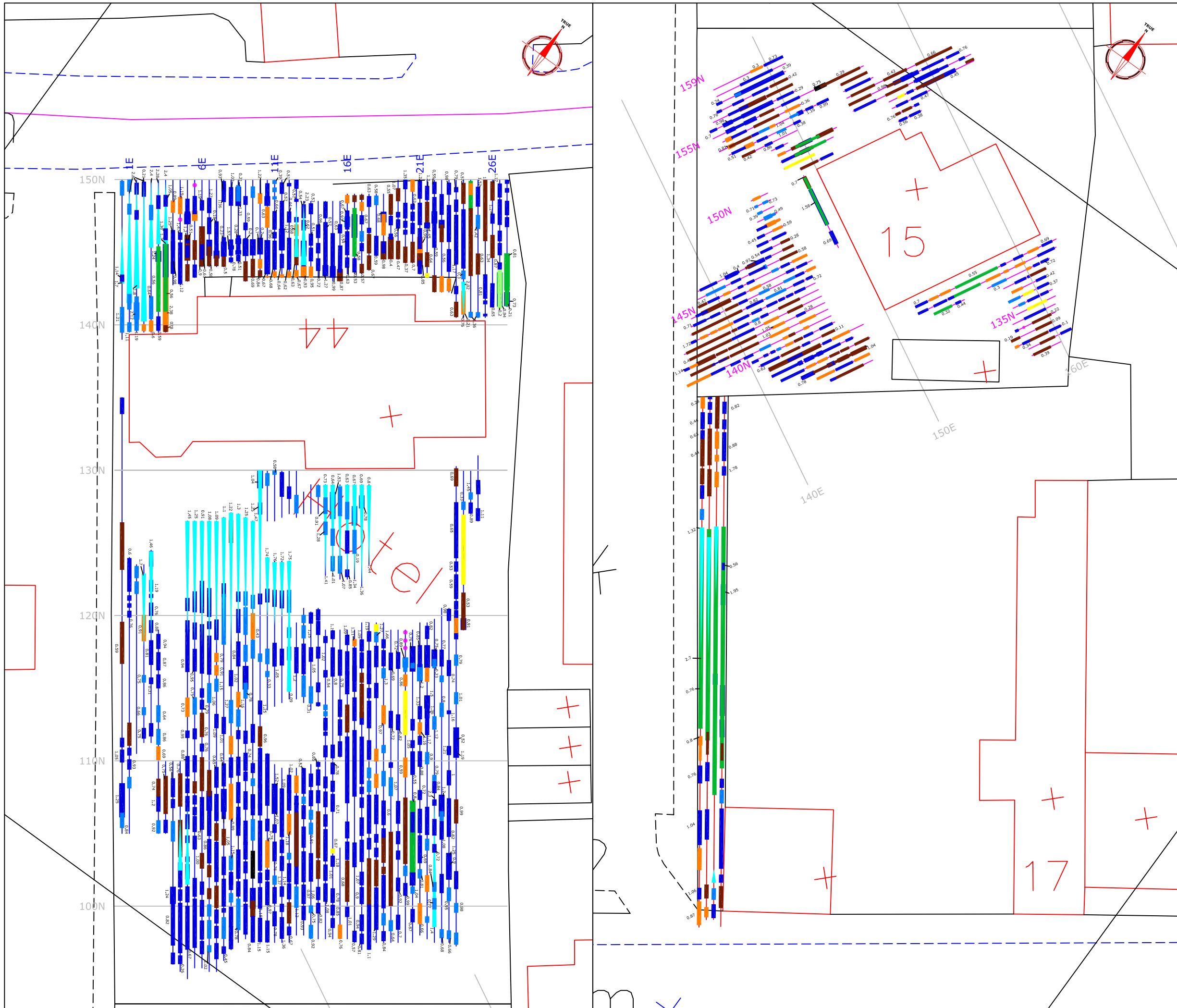
Subject
INTERPRETATION OF TIMESLICE PLOTS

STRATASCAN™
 GEOPHYSICS FOR ARCHAEOLOGY
 AND ENGINEERING
 VINEYARD HOUSE
 UPPER HOOK ROAD
 UPTON UPON SEVERN
 UK
 WR8 0SA
 T: +44 (0)1684 592266
 F: +44 (0)1684 594142
 E: info@stratascan.co.uk
 www.stratascan.co.uk

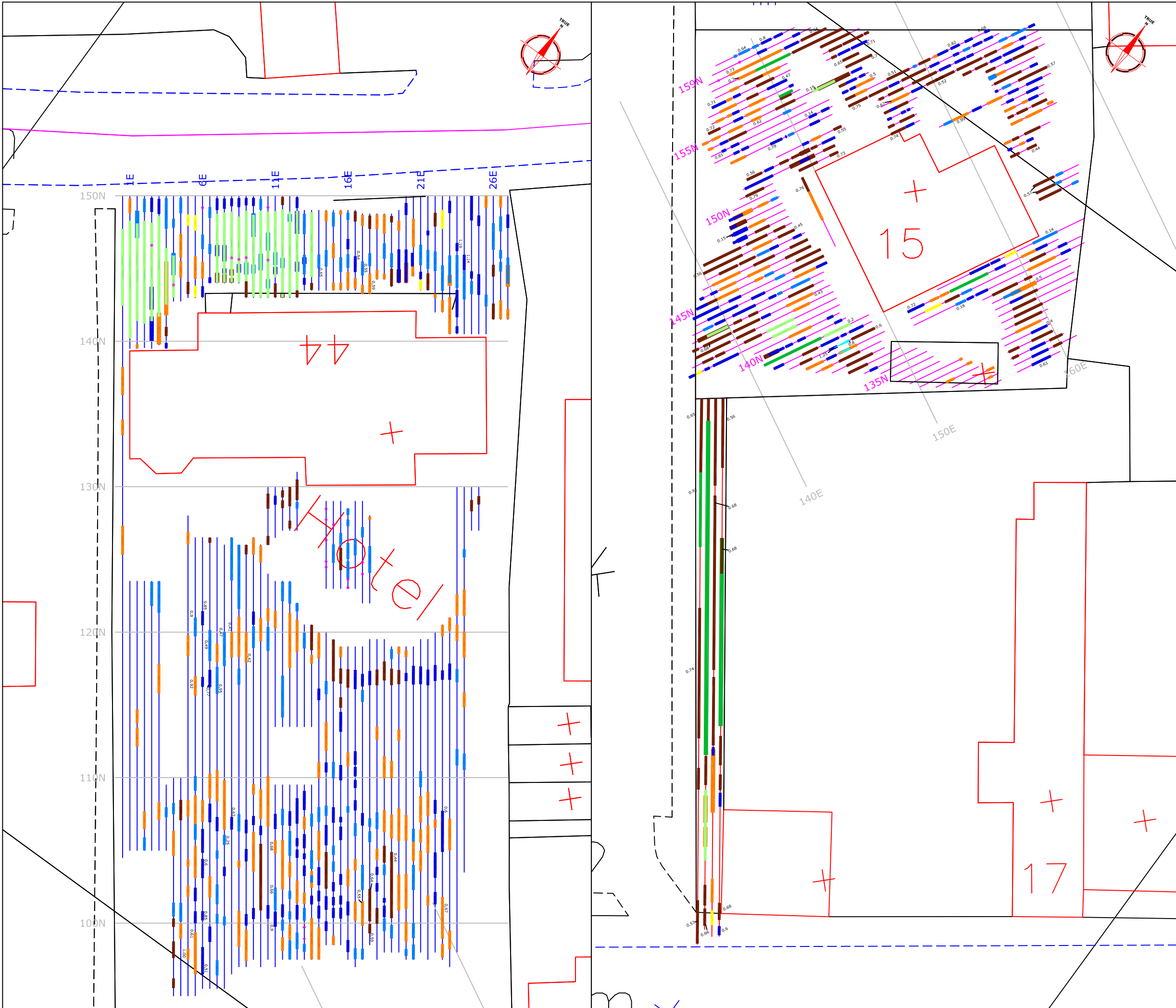


Scale **1:250**

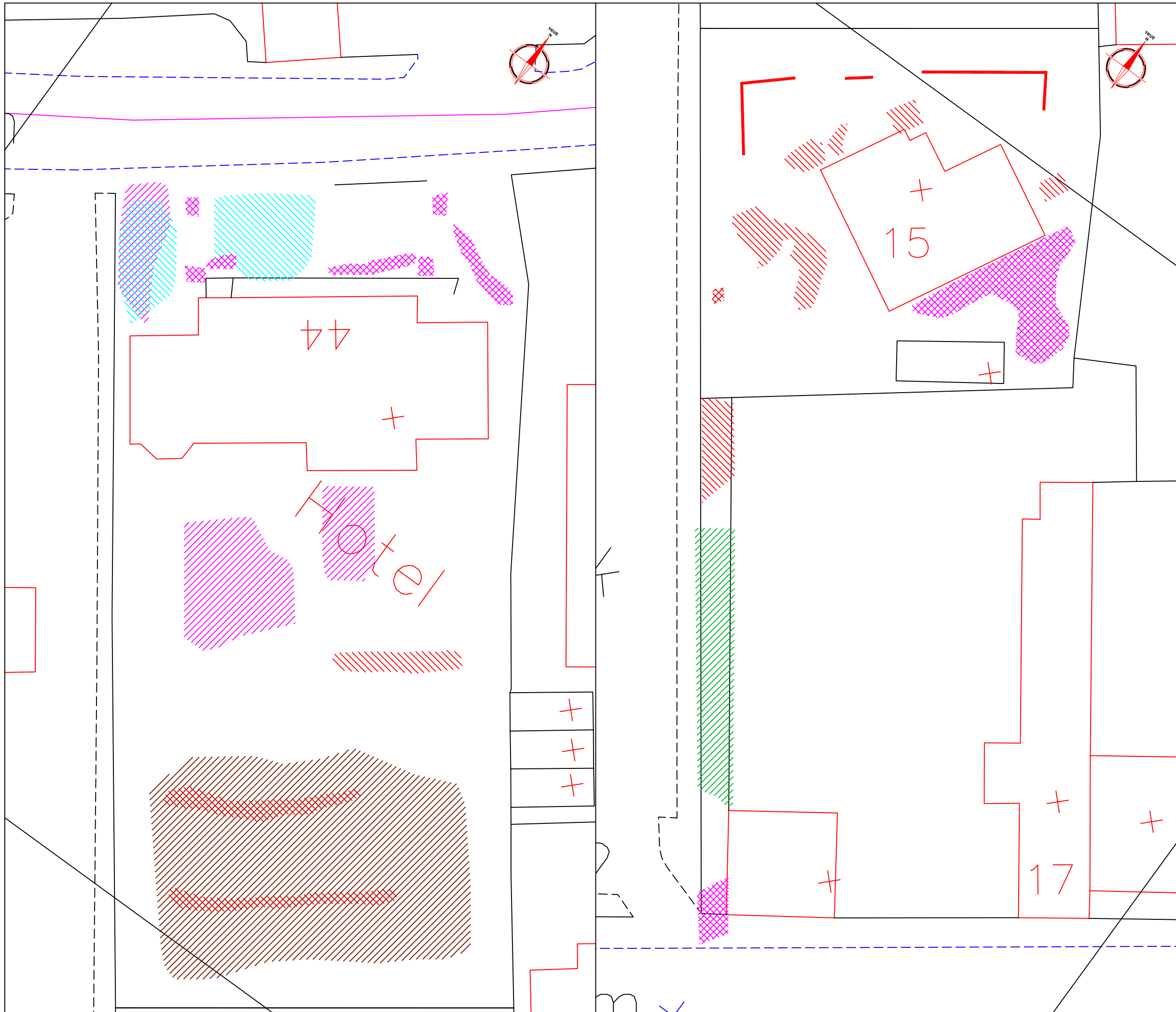
Plot A3	Checked by SAS	Issue No. 01
Survey date MAR 05	Drawn by DGE	Figure No. 08



Amendments		
Issue No.	Date	Description
RADAR ABSTRACTION KEY		
	Strong Discrete	
	Weak Discrete	
	Strong Complex	
	Weak Complex	
	Point Diffraction	
	Broad Crested	
	Strong Planar	
	Weak Planar	
	Focused Ringing	
	Conductive Surface	
	Inclined Event	
0.25	Depth to top of feature [m]	
Client OXFORD ARCHAEOLOGY		
Project Title ARKENSIDE HOTEL, CIRENCESTER		Job No. 1959
Subject ABSTRACTION OF GROUND PENETRATING RADAR DATA- 200MHZ		
 STRATASCAN™ GEOPHYSICS FOR ARCHAEOLOGY AND ENGINEERING VINEYARD HOUSE UPPER HOOK ROAD UPTON UPON SEVERN UK WR8 0SA T: +44 (0)1684 592266 F: +44 (0)1684 594142 E: info@stratascan.co.uk www.stratascan.co.uk		
Scale 1:250		
Plot A3	Checked by SAS	Issue No. 01
Survey date MAR 05	Drawn by DGE	Figure No. 09



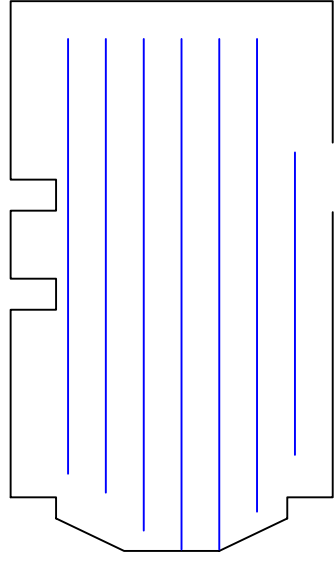
Amendments		
Issue No.	Date	Description
-	-	-
RADAR ABSTRACTION KEY		
	Strong Discrete	
	Weak Discrete	
	Strong Complex	
	Weak Complex	
	Point Diffraction	
	Broad Crested	
	Strong Planar	
	Weak Planar	
	Focused Ringing	
	Conductive Surface	
	Inclined Event	
0.25	Depth to top of feature [m]	
Client		
OXFORD ARCHAEOLOGY		
Project Title		Job No. 1959
ARKENSIDE HOTEL, CIRENCESTER		
Subject		
ABSTRACTION OF GROUND PENETRATING RADAR DATA- 400MHZ		
STRATASCAN™		
GEOPHYSICS FOR ARCHAEOLOGY AND ENGINEERING		
VINEYARD HOUSE		
UPPER HOOK ROAD		
UPTON UPON SEVERN		
UK		
WR8 0SA		
T: +44 (0)1684 592266		
F: +44 (0)1684 594142		
E: info@stratascan.co.uk		
www.stratascan.co.uk		
Scale	1:250	
Plot	Checked by	Issue No.
A3	SAS	01
Survey date	Drawn by	Figure No.
MAR 05	DGE	10



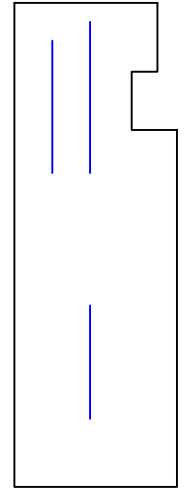
Amendments		
Issue No.	Date	Description
-	-	-
-	-	-

KEY	
	Linear anomalies possibly relating to structural remains of an archaeological origin
	Discrete responses caused by concrete slab - possible well location
	Anomalous areas likely to have a modern origin - relating to man holes and drains
	Complex and discrete responses - possible evidence of fragmented structural remains
	Deep inclined events possibly representing an air wave - an artefact of the GPR technique
	Planar and complex anomalies - may relate to buried surface with interspersed structural remains
	Complex and discrete responses - possibly related to structural remains of an archaeological origin
	Shallow planar anomalies - possibly caused by the current or former road surface

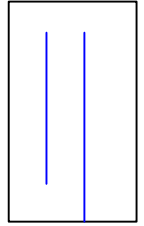
Client	
OXFORD ARCHAEOLOGY	
Project Title	Job No. 1959
ARKENSIDE HOTEL, CIRENCESTER	
Subject	
INTERPRETATION OF EXTERIOR DATA - BOTH ANTENNA FREQUENCIES	
 STRATASCAN™ GEOPHYSICS FOR ARCHAEOLOGY AND ENGINEERING VINEYARD HOUSE UPPER HOOK ROAD UPTON UPON SEVERN UK WR8 0SA T: +44 (0)1684 592266 F: +44 (0)1684 594142 E: info@stratascan.co.uk www.stratascan.co.uk	
Scale	0m 5 10m
1:250	
Plot	Checked by
A3	SAS
Issue No.	01
Survey date	Drawn by
MAR 05	DGE
Figure No.	11



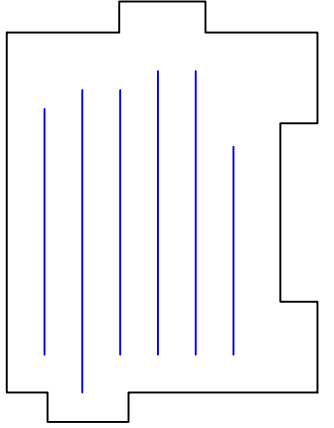
ROOM 1 SCALE: 1-100



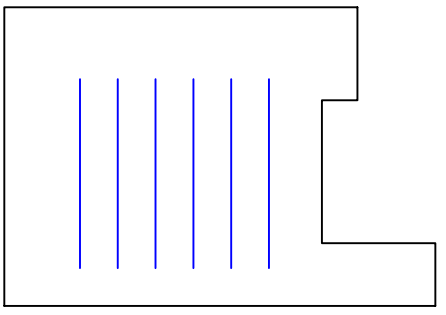
ROOM 2 SCALE: 1-100



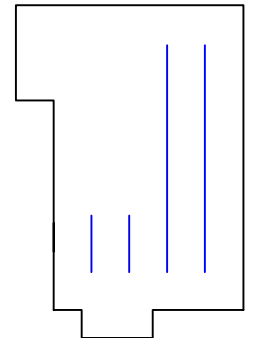
ROOM 3 SCALE: 1-100



ROOM 4 SCALE: 1-100




ROOM 5 SCALE: 1-100



ROOM 6 SCALE: 1-100

Amendments		
Issue No.	Date	Description
-	-	-
-	-	-

SCHEMATIC PLAN OF ROOMS IN BASEMENT OF HOTEL (NOT TO SCALE)



	3	5	6	7	9
				8	
1	2	4	11	10	


Client
OXFORD ARCHAEOLOGY

Project Title
ARKENSIDE HOTEL, CIRENCESTER

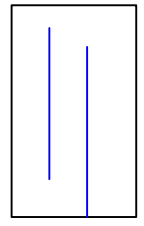
Job No. 1959

Subject
REFERENCING OF 200MHz GPR TRAVERSES IN BASEMENT- ROOMS 1-6

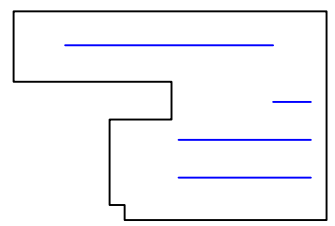
STRATASCAN™
GEOPHYSICS FOR ARCHAEOLOGY
AND ENGINEERING
VINEYARD HOUSE
UPPER HOOK ROAD
UPTON UPON SEVERN
UK
WR8 0SA
T: +44 (0)1684 592266
F: +44 (0)1684 594142
E: info@stratascan.co.uk
www.stratascan.co.uk

Scale 1:100 


Plot A3	Checked by SAS	Issue No. 01
Survey date MAR 05	Drawn by DGE	Figure No. 12



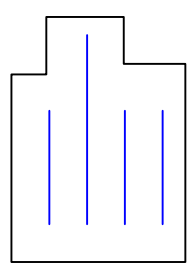
ROOM 7 SCALE: 1-100



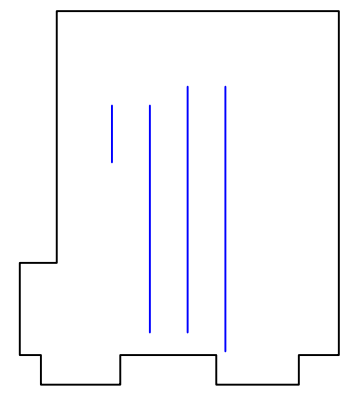
ROOM 8 SCALE: 1-100



ROOM 9 SCALE: 1-100




ROOM 10 SCALE: 1-100



ROOM 11 SCALE: 1-100

Amendments		
Issue No.	Date	Description
-	-	-
-	-	-

SCHEMATIC PLAN OF ROOMS IN BASEMENT OF HOTEL
(NOT TO SCALE)



	3	5	6	7	9
				8	
1	2	4	11	10	


Client
OXFORD ARCHAEOLOGY

Project Title
ARKENSIDE HOTEL, CIRENCESTER

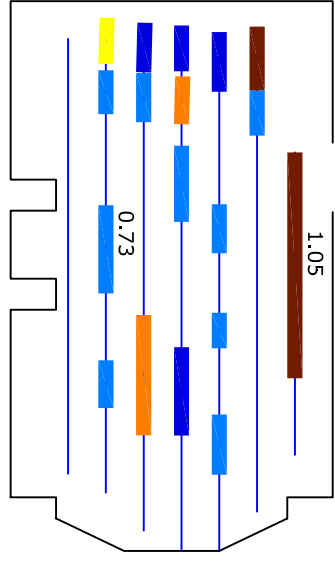
Job No. 1959

Subject
REFERENCING OF 200MHz GPR TRAVERSES IN BASEMENT- ROOMS 7-11

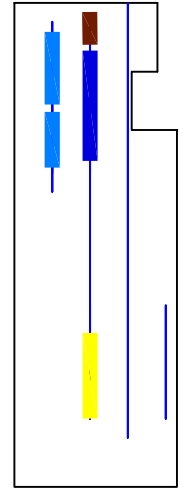
STRATASCAN™
GEOPHYSICS FOR ARCHAEOLOGY
AND ENGINEERING
VINEYARD HOUSE
UPPER HOOK ROAD
UPTON UPON SEVERN
UK
WR8 0SA
T: +44 (0)1684 592266
F: +44 (0)1684 594142
E: info@stratascan.co.uk
www.stratascan.co.uk

Scale 1:100 

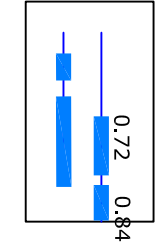
Plot A3	Checked by SAS	Issue No. 01
Survey date MAR 05	Drawn by DGE	Figure No. 13



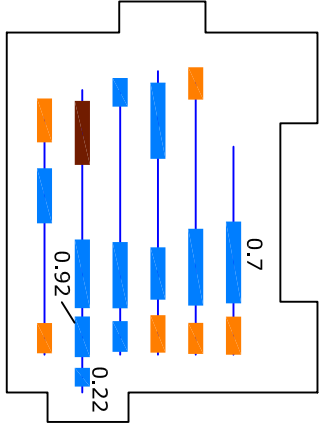
ROOM 1 SCALE: 1-100



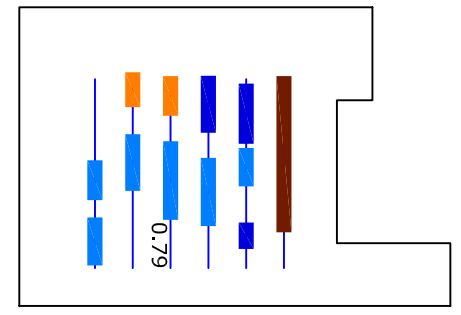
ROOM 2 SCALE: 1-100



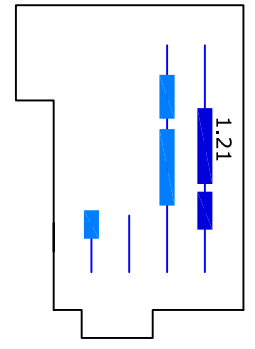
ROOM 3 SCALE: 1-100



ROOM 4 SCALE: 1-100



ROOM 5 SCALE: 1-100



ROOM 6 SCALE: 1-100

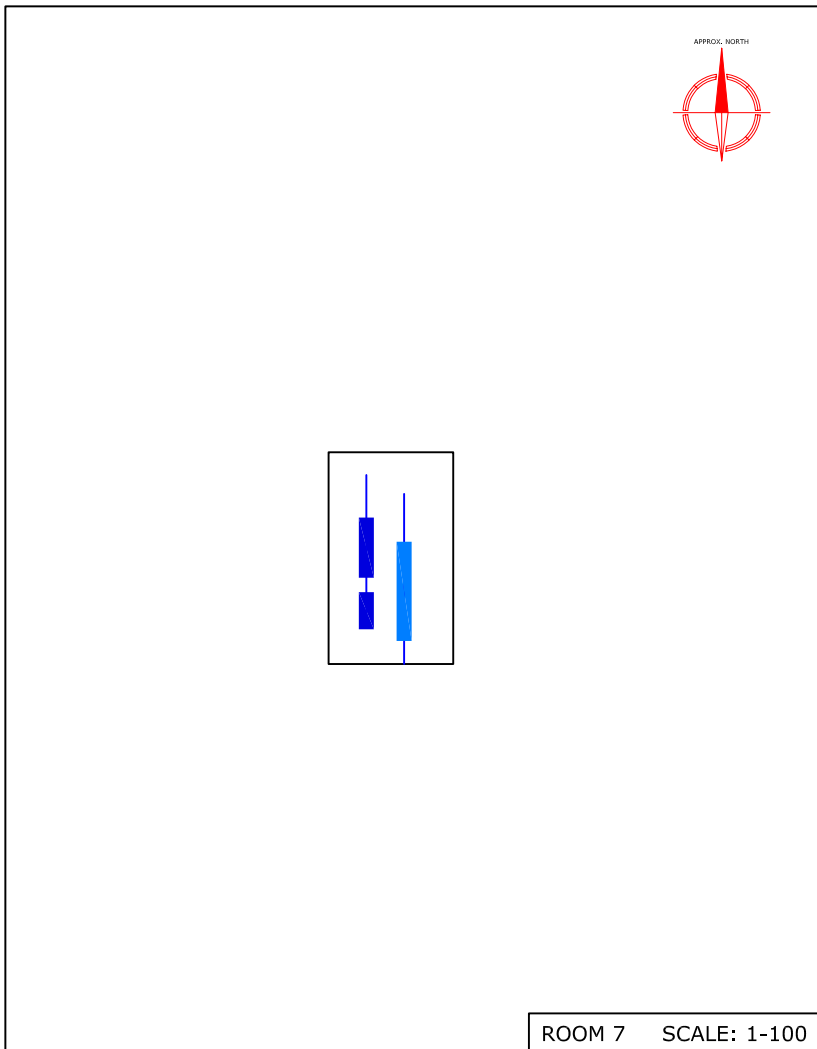
Amendments		
Issue No.	Date	Description
-	-	-
-	-	-

RADAR ABSTRACTION KEY	
	Strong Discrete
	Weak Discrete
	Strong Complex
	Weak Complex
	Point Diffraction
	Broad Crested
	Strong Planar
	Weak Planar
	Focused Ringing
	Conductive Surface
	Inclined Event
0.25	Depth to top of feature [m]

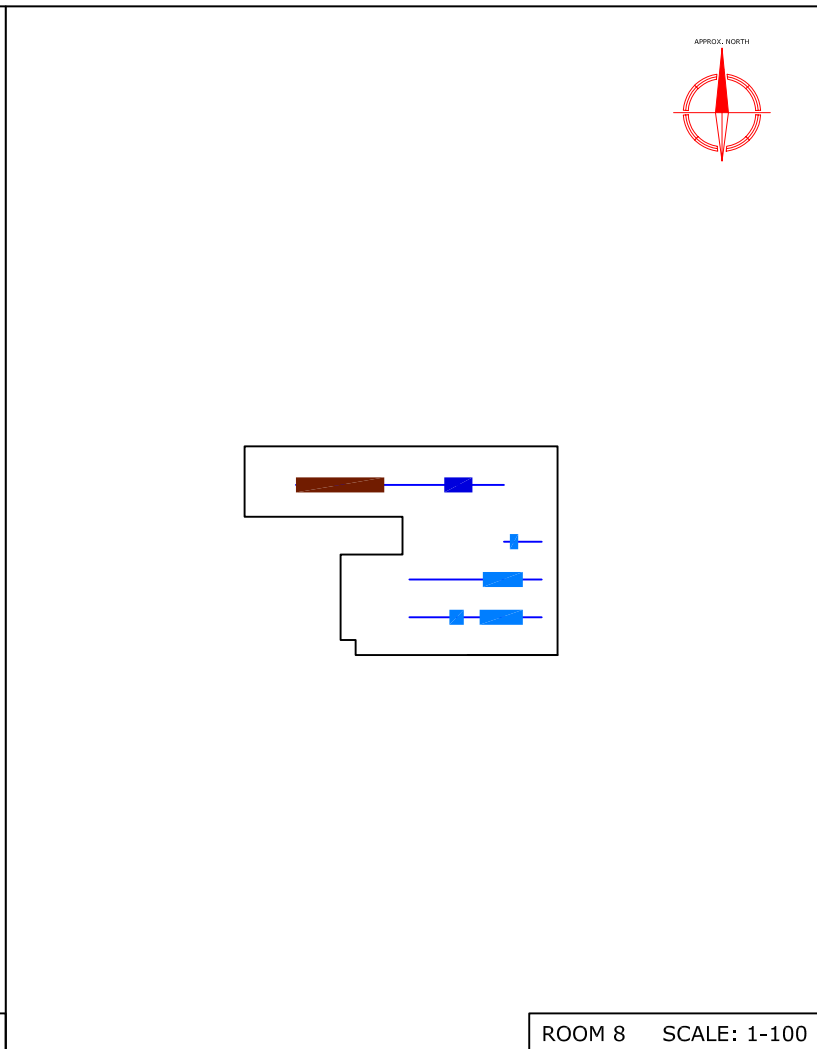
Client	
OXFORD ARCHAEOLOGY	
Project Title	Job No. 1959
ARKENSIDE HOTEL, CIRENCESTER	
Subject	
ABSTRACTION OF 200MHz GPR TRAVERSES IN BASEMENT- ROOMS 1-6	

STRATASCAN™
 GEOPHYSICS FOR ARCHAEOLOGY
 AND ENGINEERING
 VINEYARD HOUSE
 UPPER HOOK ROAD
 UPTON UPON SEVERN
 UK
 WR8 0SA
 T: +44 (0)1684 592266
 F: +44 (0)1684 594142
 E: info@stratascan.co.uk
 www.stratascan.co.uk

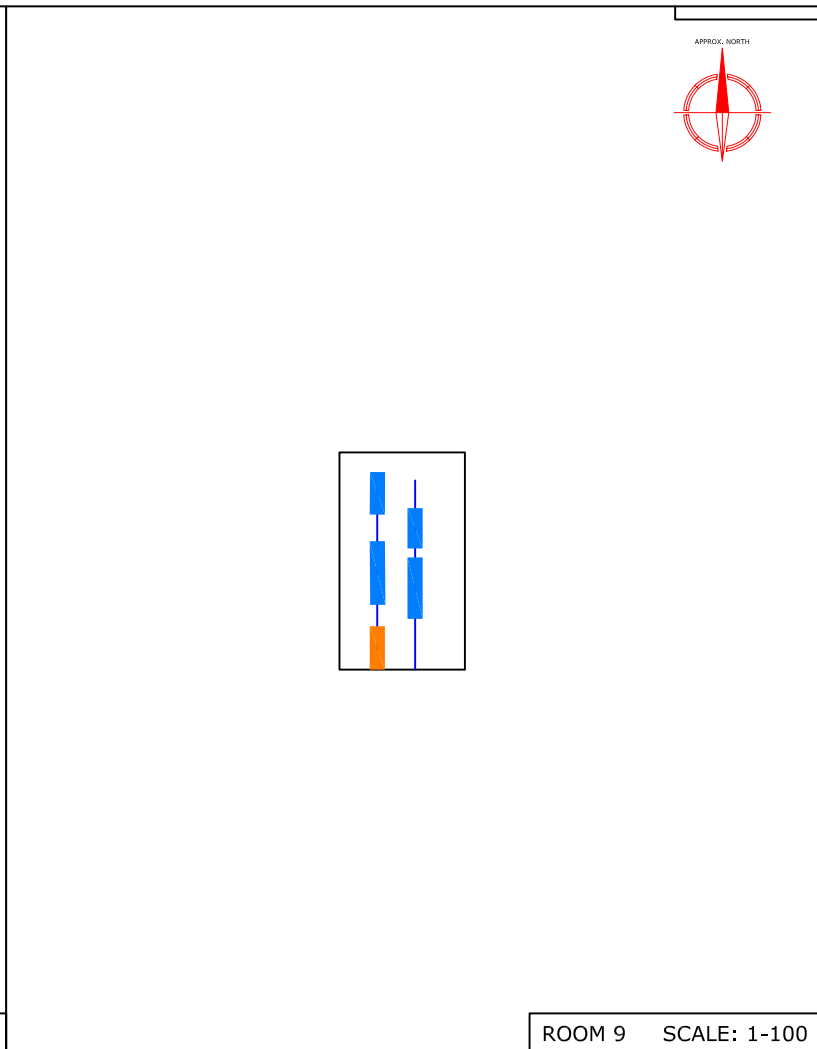
Scale	0m 1 2 3 4 5m	
1:100		
Plot	Checked by	Issue No.
A3	SAS	01
Survey date	Drawn by	Figure No.
MAR 05	DGE	14



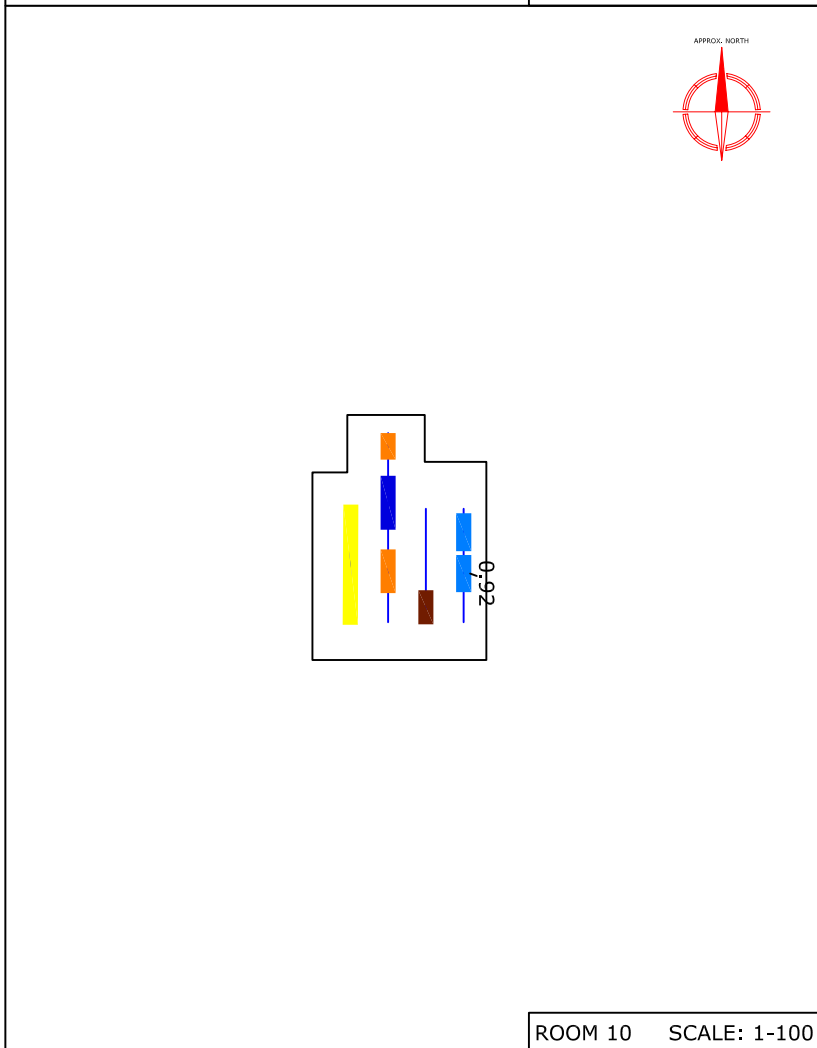
ROOM 7 SCALE: 1-100



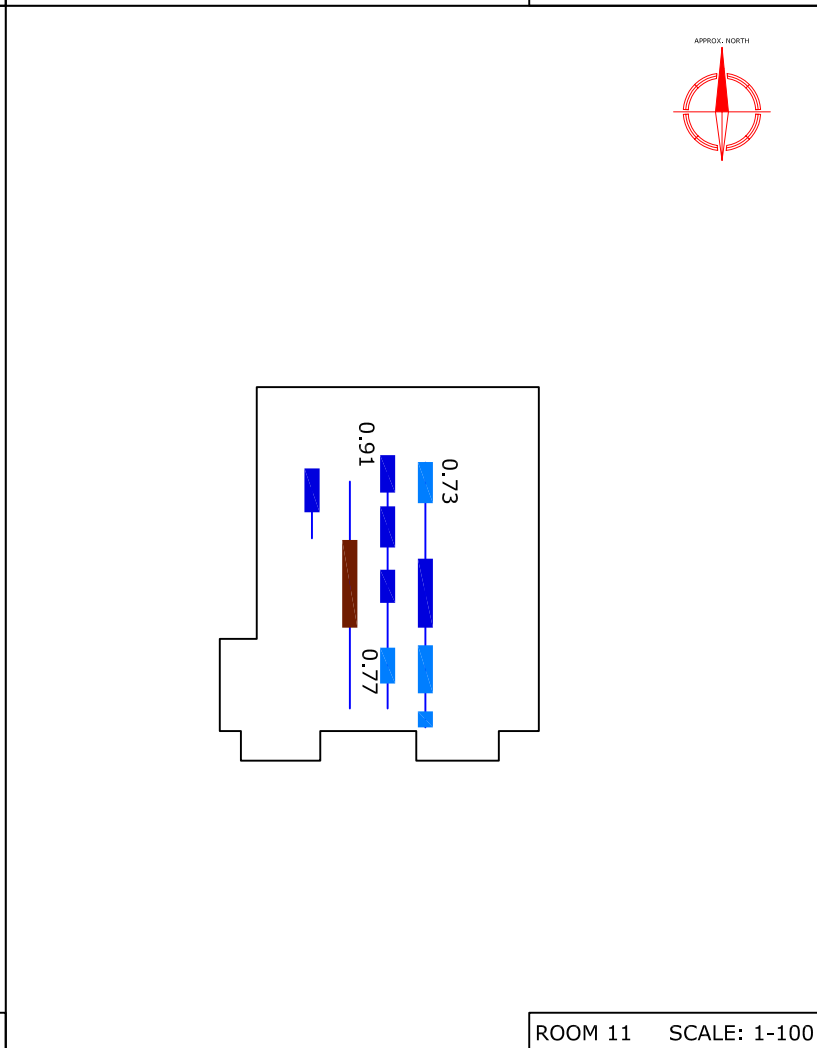
ROOM 8 SCALE: 1-100



ROOM 9 SCALE: 1-100

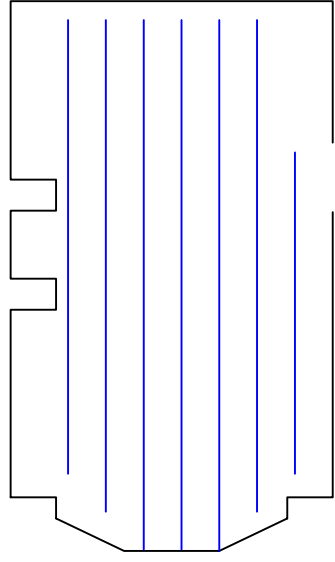


ROOM 10 SCALE: 1-100

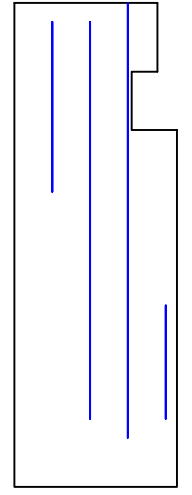


ROOM 11 SCALE: 1-100

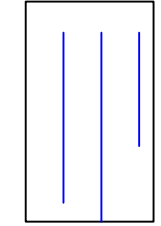
Amendments		
Issue No.	Date	Description
-	-	-
-	-	-
RADAR ABSTRACTION KEY		
	Strong Discrete	
	Weak Discrete	
	Strong Complex	
	Weak Complex	
	Point Diffraction	
	Broad Crested	
	Strong Planar	
	Weak Planar	
	Focused Ringing	
	Conductive Surface	
	Inclined Event	
0.25	Depth to top of feature [m]	
Client		
OXFORD ARCHAEOLOGY		
Project Title		Job No. 1959
ARKENSIDE HOTEL, CIRENCESTER		
Subject		
ABSTRACTION OF 200MHz GPR TRAVERSES IN BASEMENT- ROOMS 7-11		
 STRATASCAN™ GEOPHYSICS FOR ARCHAEOLOGY AND ENGINEERING VINEYARD HOUSE UPPER HOOK ROAD UPTON UPON SEVERN UK WR8 0SA T: +44 (0)1684 592266 F: +44 (0)1684 594142 E: info@stratascan.co.uk www.stratascan.co.uk		
Scale 1:100		
Plot	Checked by	Issue No.
A3	SAS	01
Survey date	Drawn by	Figure No.
MAR 05	DGE	15



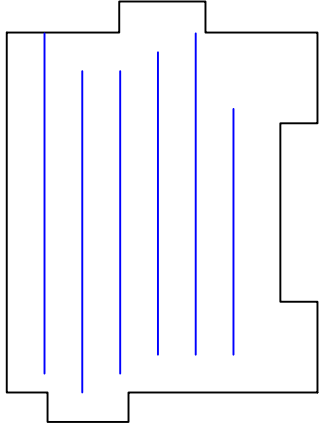
ROOM 1 SCALE: 1-100



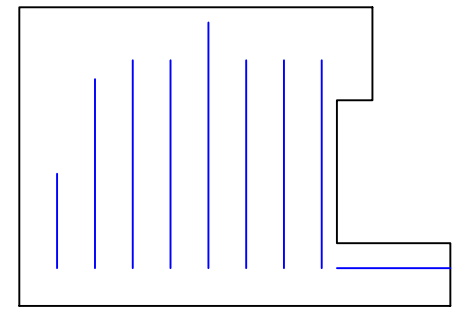
ROOM 2 SCALE: 1-100



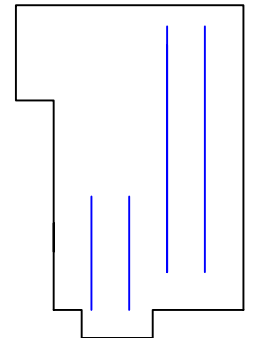
ROOM 3 SCALE: 1-100



ROOM 4 SCALE: 1-100




ROOM 5 SCALE: 1-100



ROOM 6 SCALE: 1-100

Amendments		
Issue No.	Date	Description
-	-	-
-	-	-

SCHEMATIC PLAN OF ROOMS IN BASEMENT OF HOTEL (NOT TO SCALE)



	3	5	6	7	9
				8	
1	2	4	11	10	


Client
OXFORD ARCHAEOLOGY

Project Title
ARKENSIDE HOTEL, CIRENCESTER


Job No. 1959

Subject
REFERENCING OF 400MHz GPR TRAVERSES IN BASEMENT- ROOMS 1-6

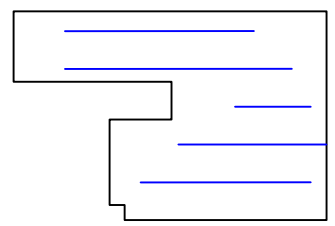
STRATASCAN™
GEOPHYSICS FOR ARCHAEOLOGY
AND ENGINEERING
VINEYARD HOUSE
UPPER HOOK ROAD
UPTON UPON SEVERN
UK
WR8 0SA
T: +44 (0)1684 592266
F: +44 (0)1684 594142
E: info@stratascan.co.uk
www.stratascan.co.uk

Scale 1:100 


Plot A3	Checked by SAS	Issue No. 01
Survey date MAR 05	Drawn by DGE	Figure No. 16



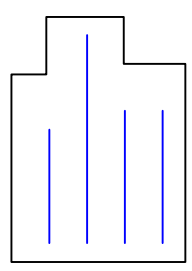
ROOM 7 SCALE: 1-100



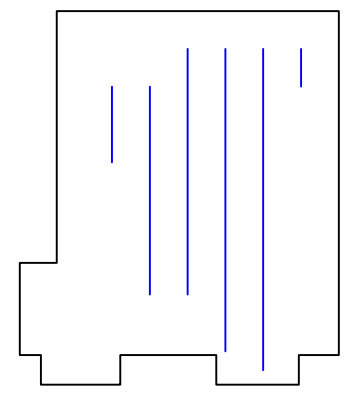
ROOM 8 SCALE: 1-100



ROOM 9 SCALE: 1-100




ROOM 10 SCALE: 1-100



ROOM 11 SCALE: 1-100

Amendments		
Issue No.	Date	Description
-	-	-
-	-	-

SCHEMATIC PLAN OF ROOMS IN BASEMENT OF HOTEL
(NOT TO SCALE)



	3	5	6	7	9
				8	
1	2	4	11	10	


Client
OXFORD ARCHAEOLOGY

Project Title
ARKENSIDE HOTEL, CIRENCESTER

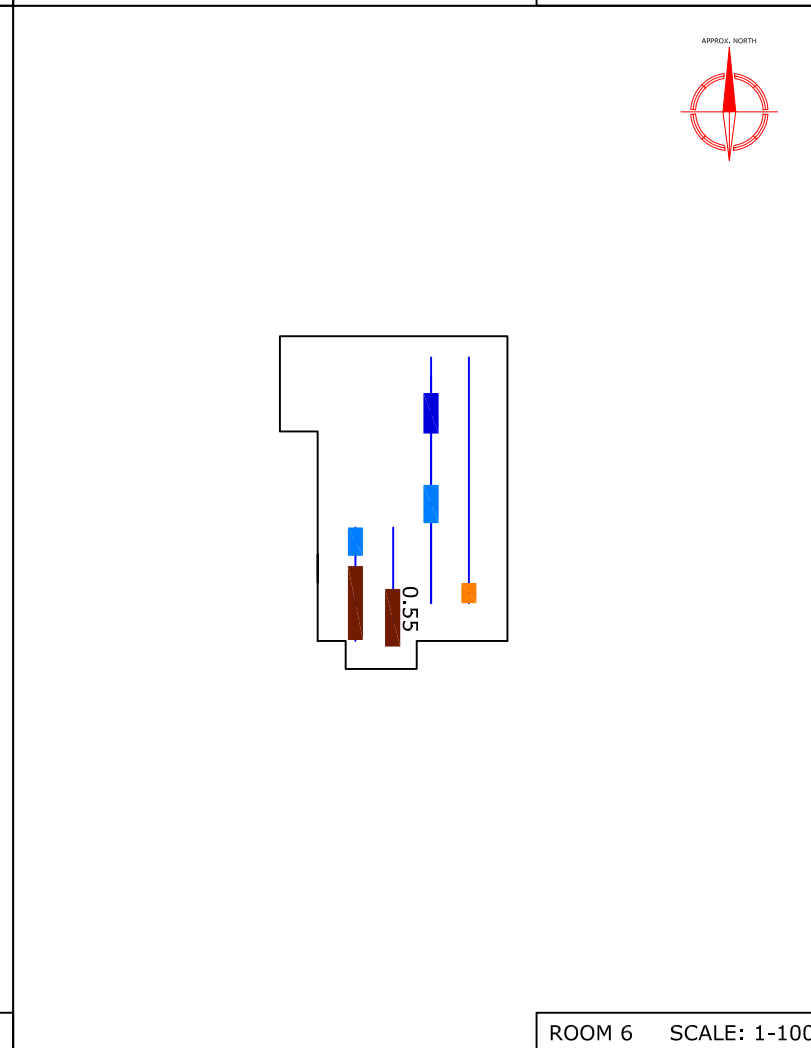
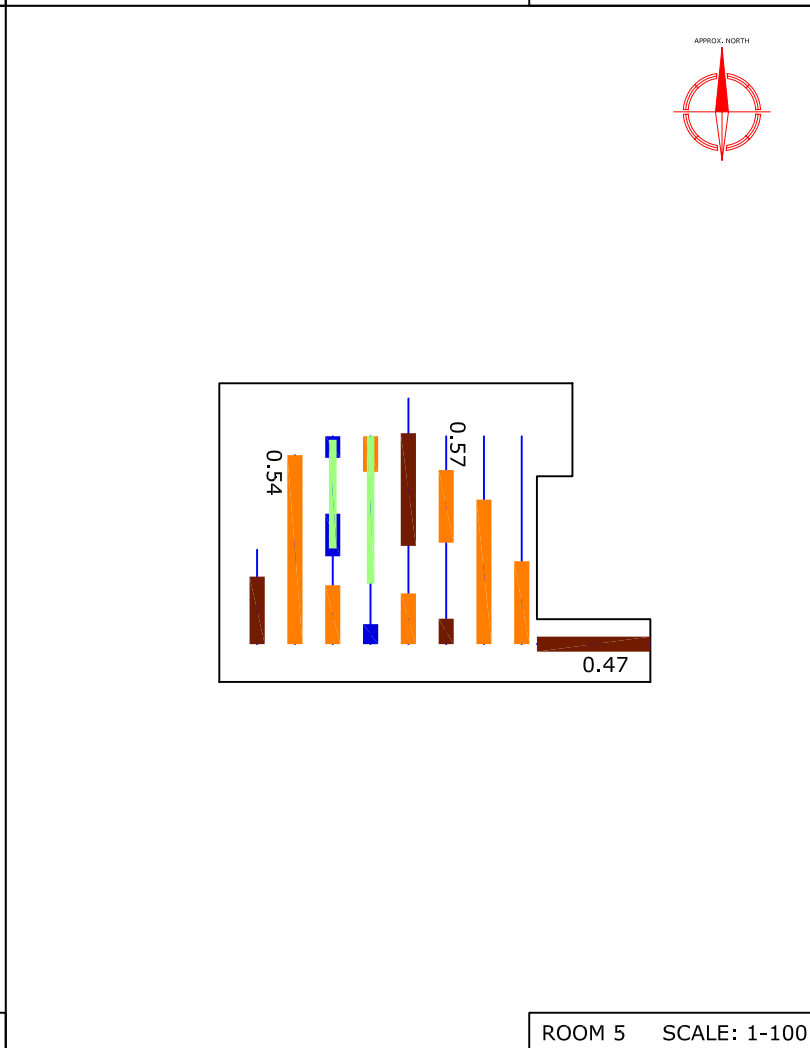
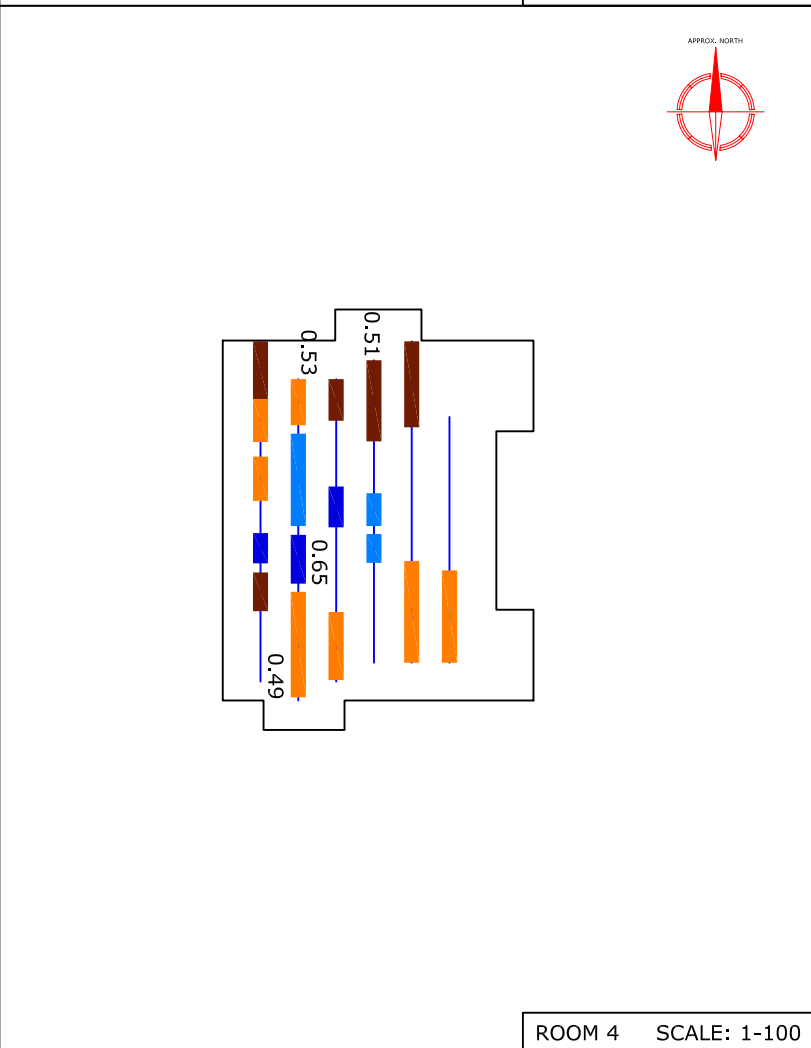
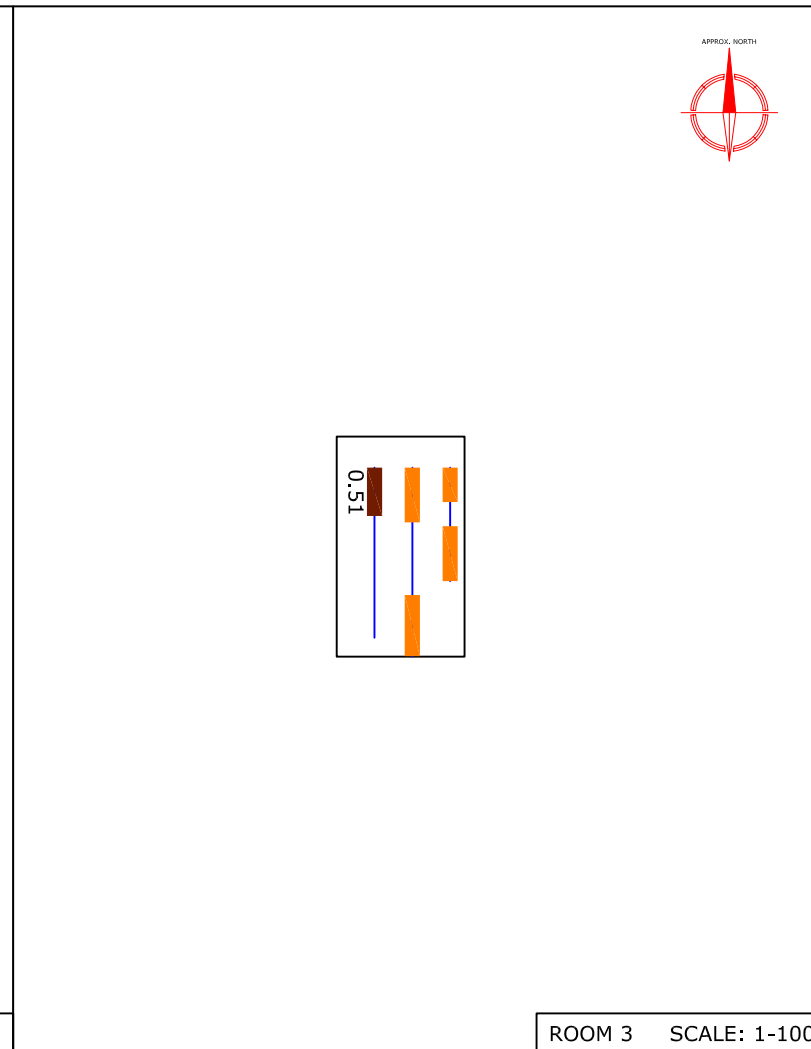
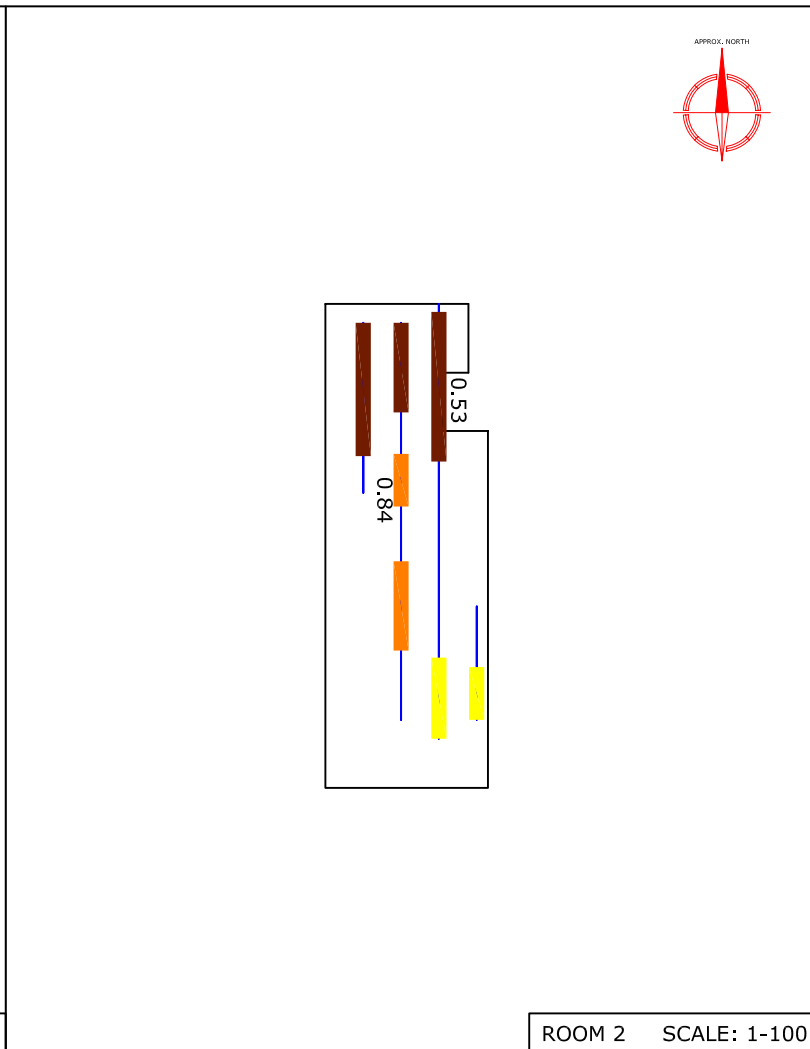
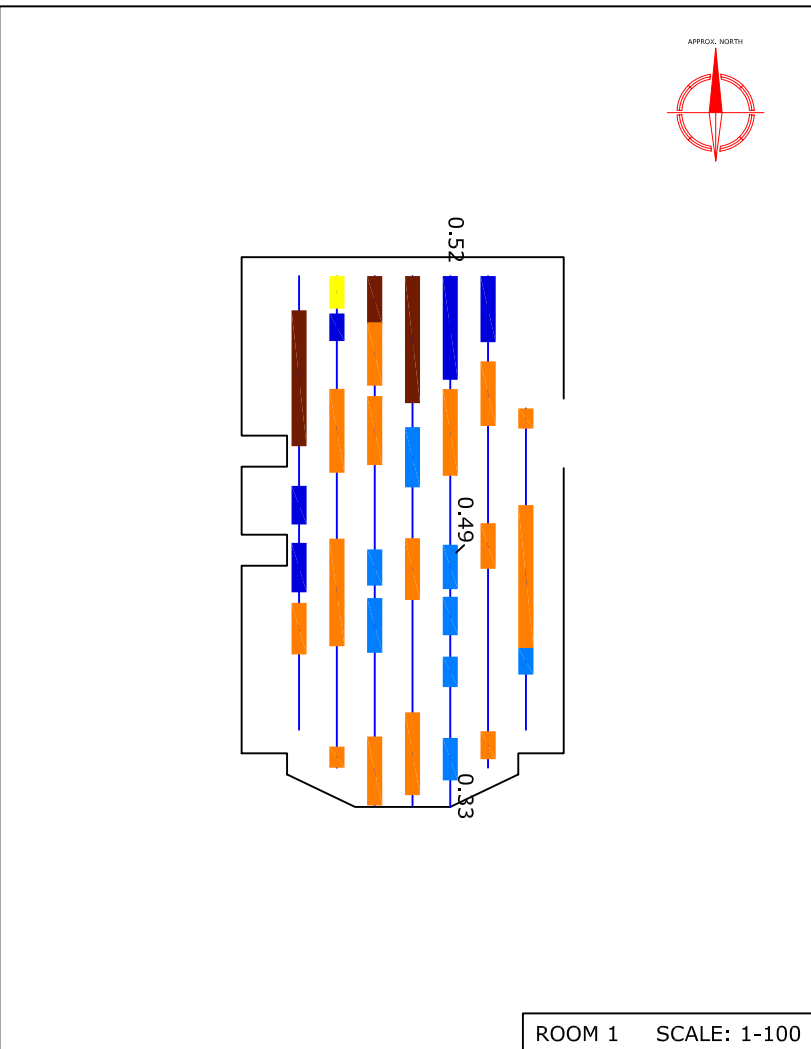
Job No. 1959

Subject
REFERENCING OF 400MHz GPR TRAVERSES IN BASEMENT- ROOMS 7-11

STRATASCAN™
GEOPHYSICS FOR ARCHAEOLOGY
AND ENGINEERING
VINEYARD HOUSE
UPPER HOOK ROAD
UPTON UPON SEVERN
UK
WR8 0SA
T: +44 (0)1684 592266
F: +44 (0)1684 594142
E: info@stratascan.co.uk
www.stratascan.co.uk

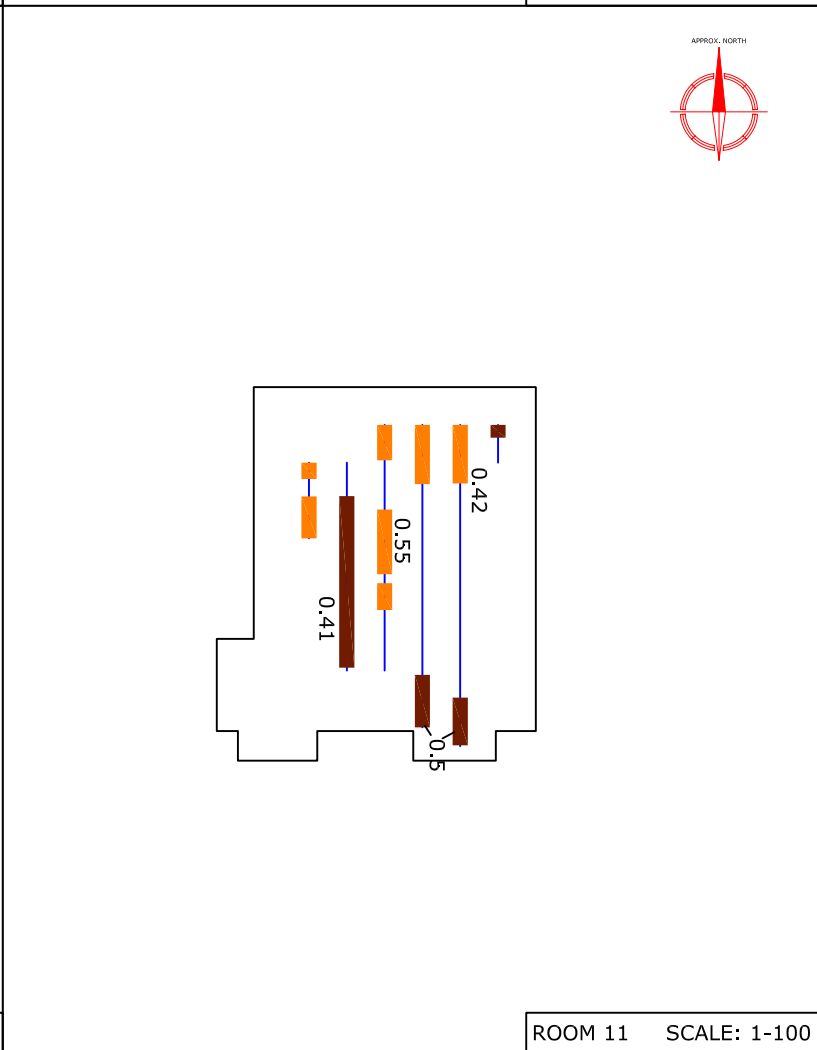
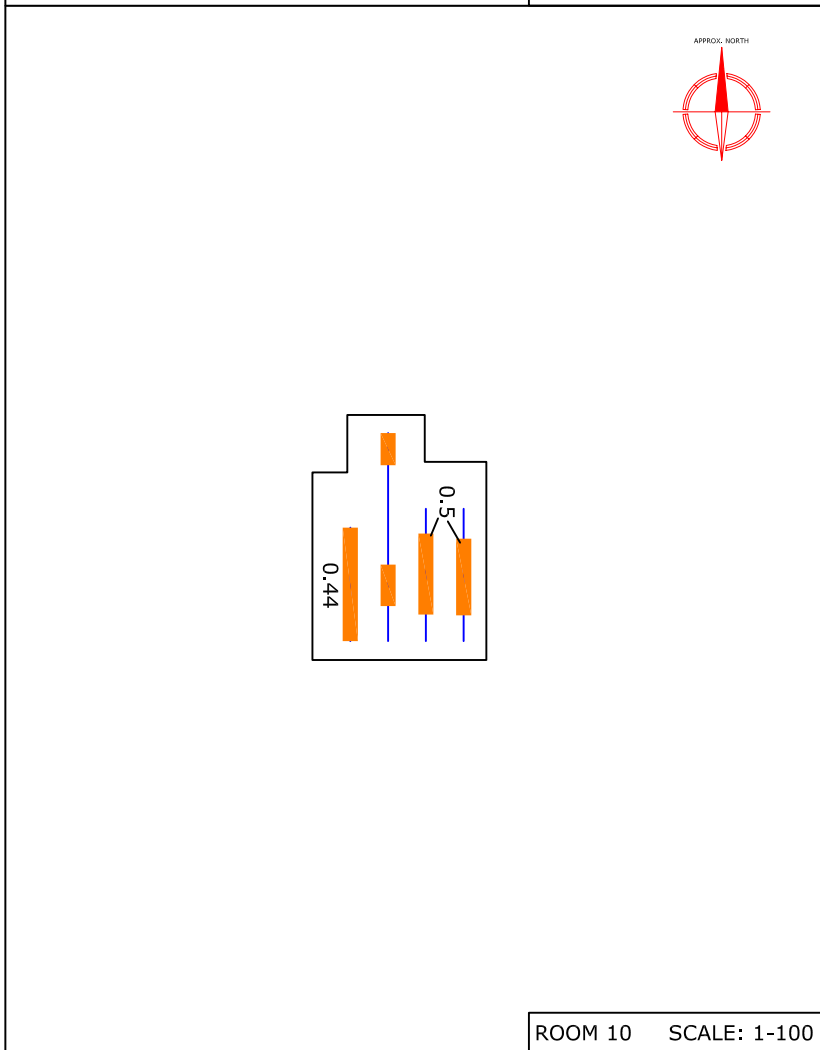
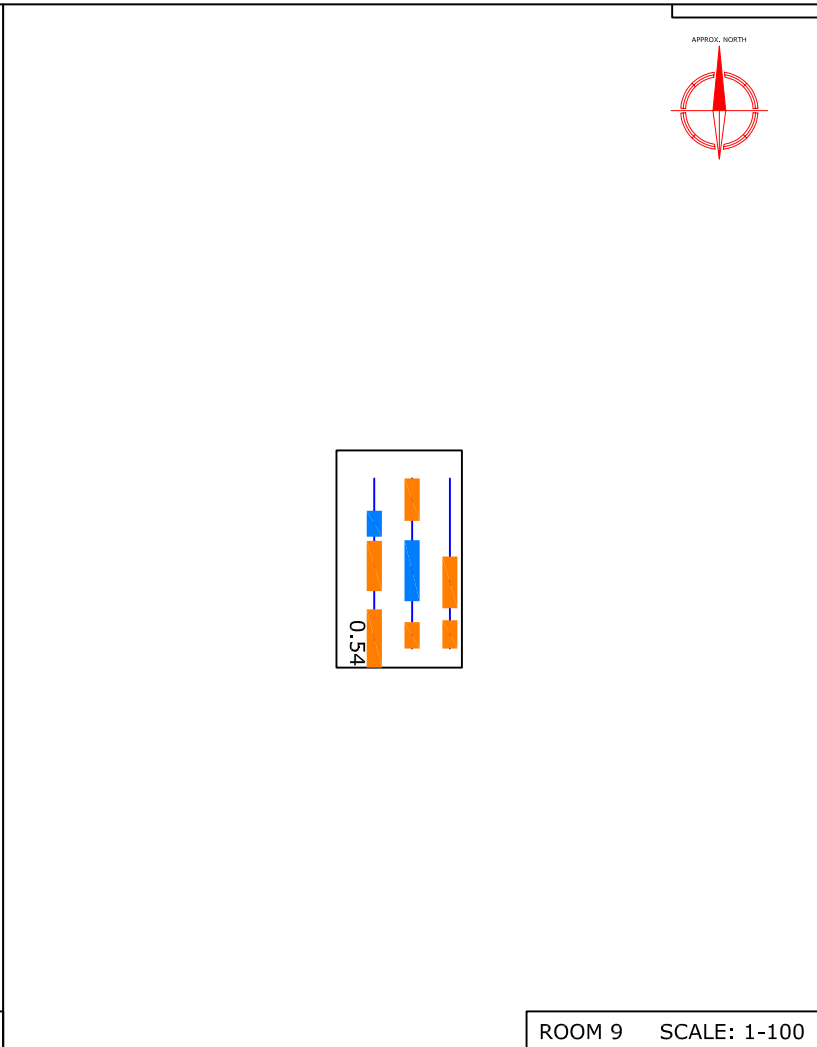
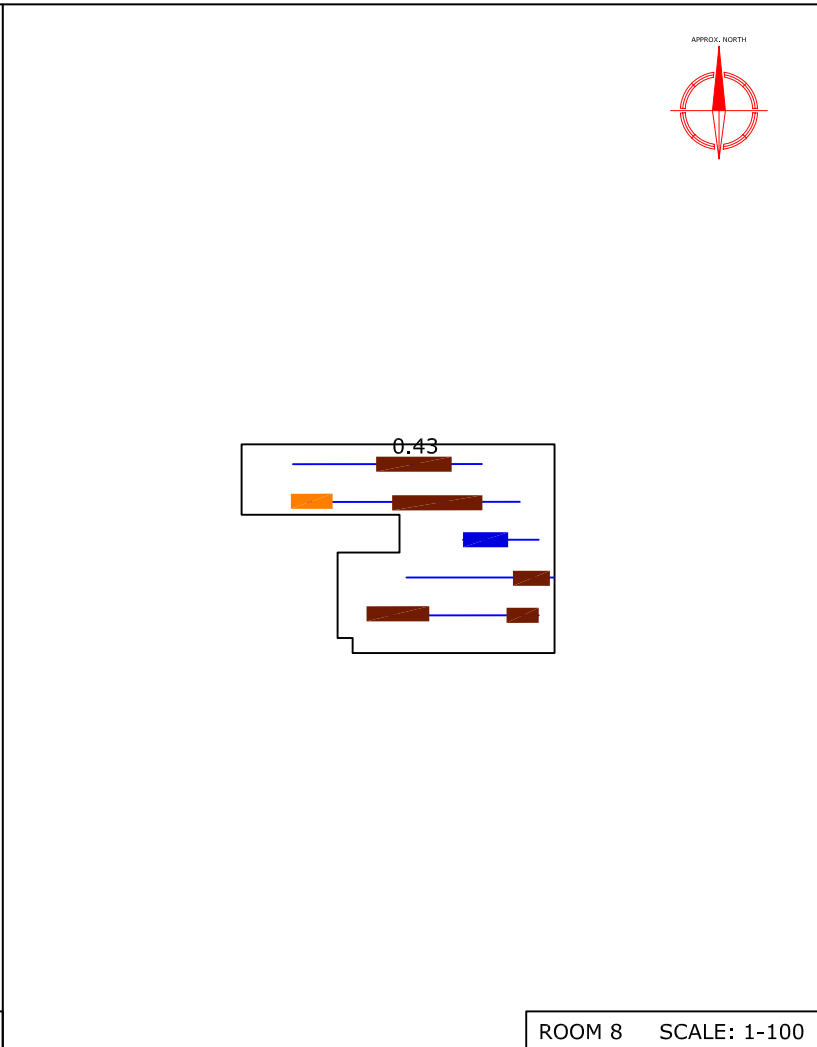
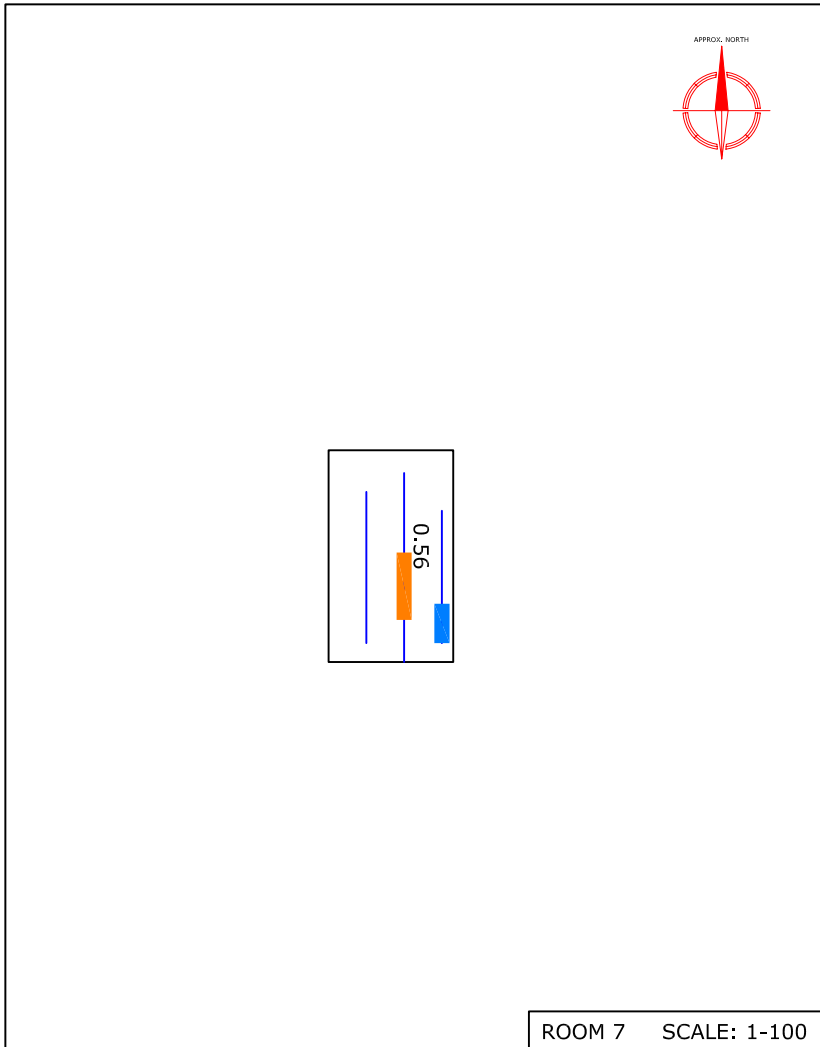
Scale 1:100 

Plot A3	Checked by SAS	Issue No. 01
Survey date MAR 05	Drawn by DGE	Figure No. 17

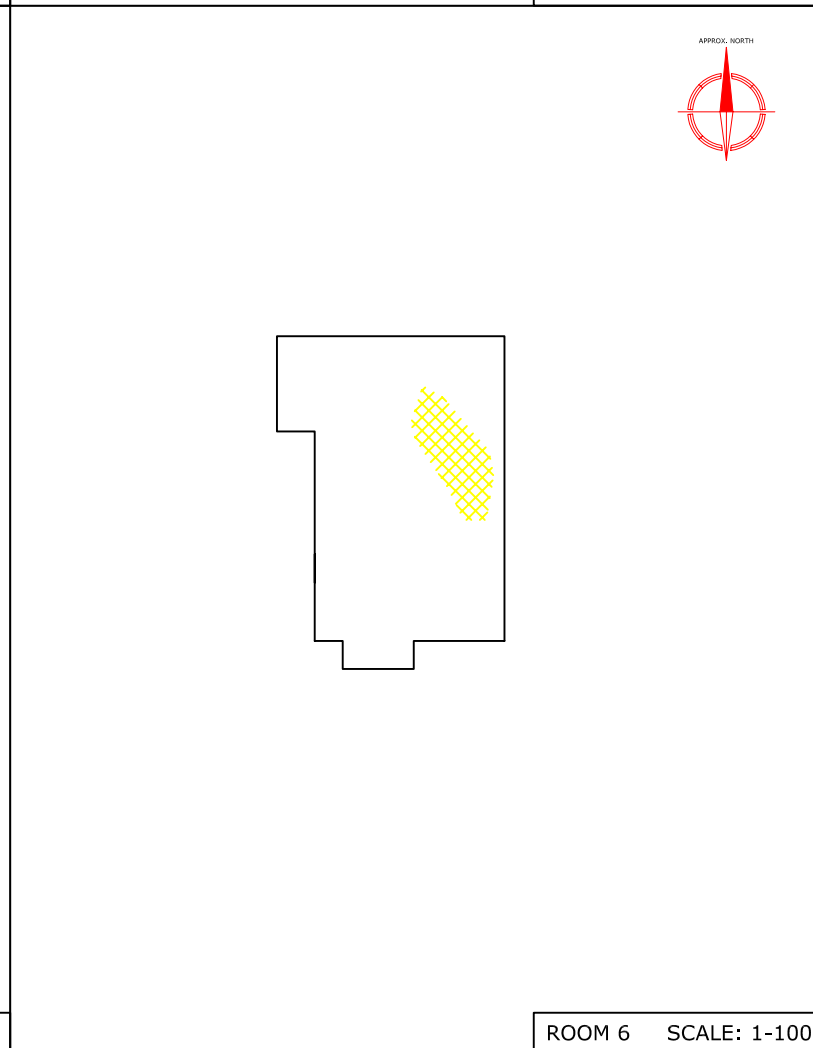
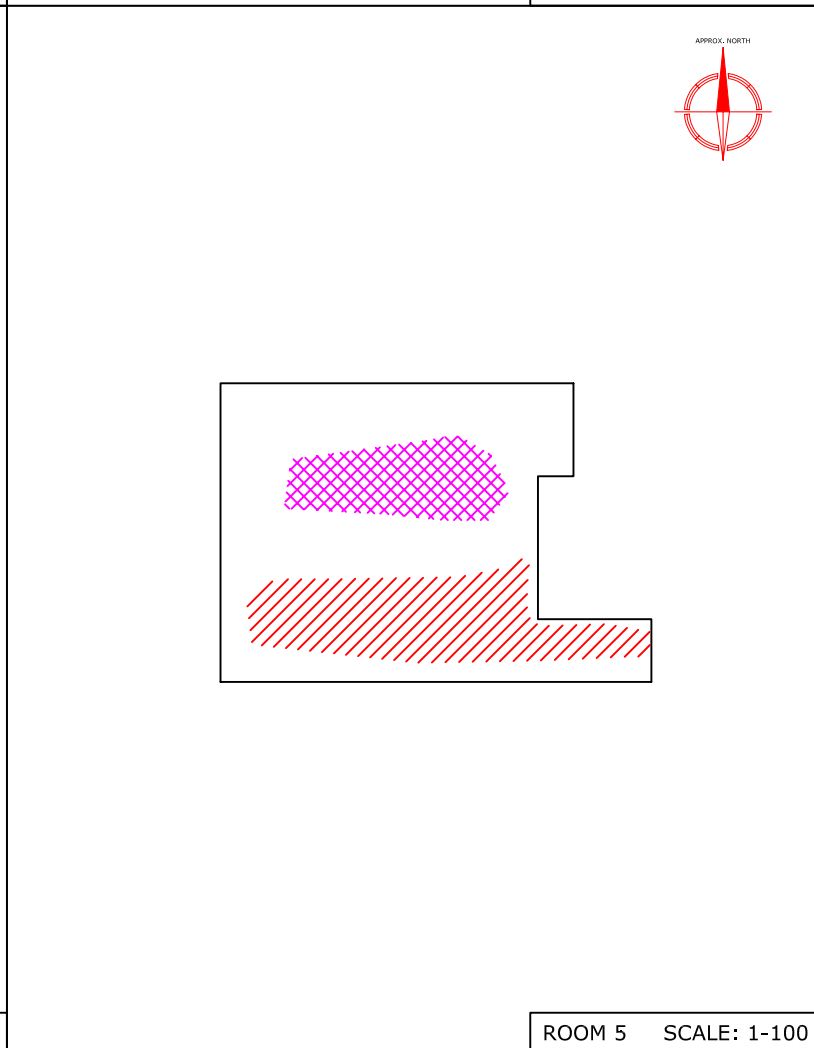
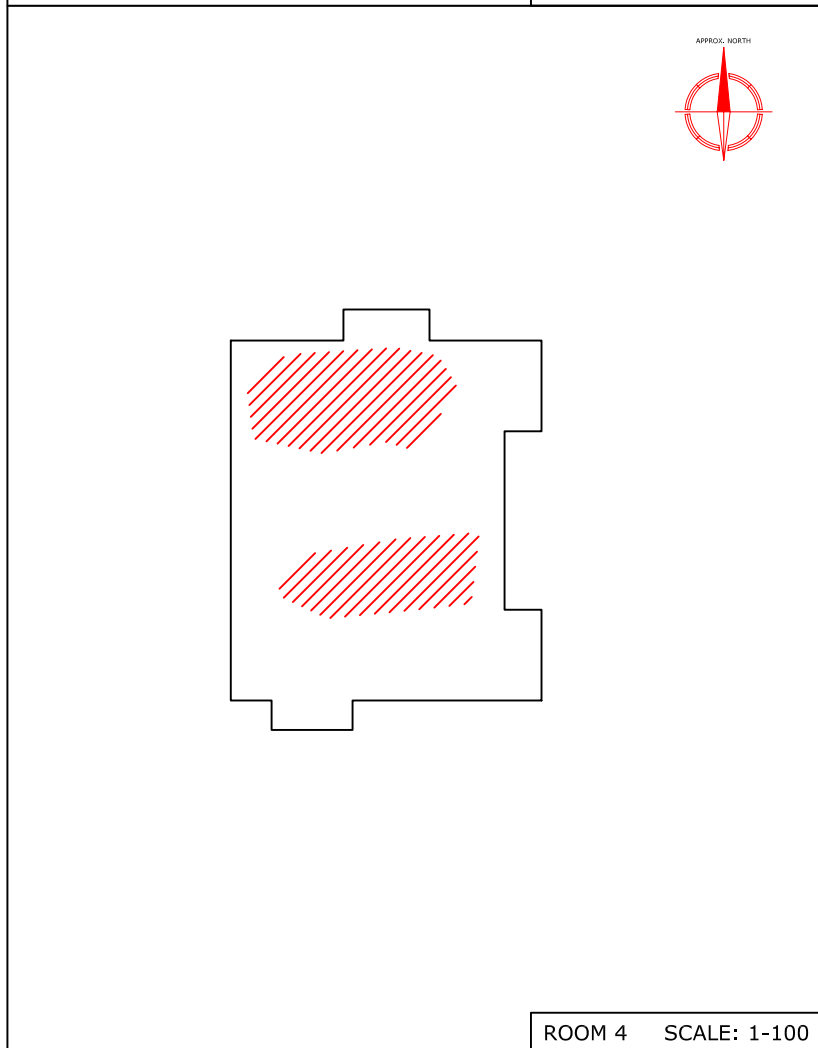
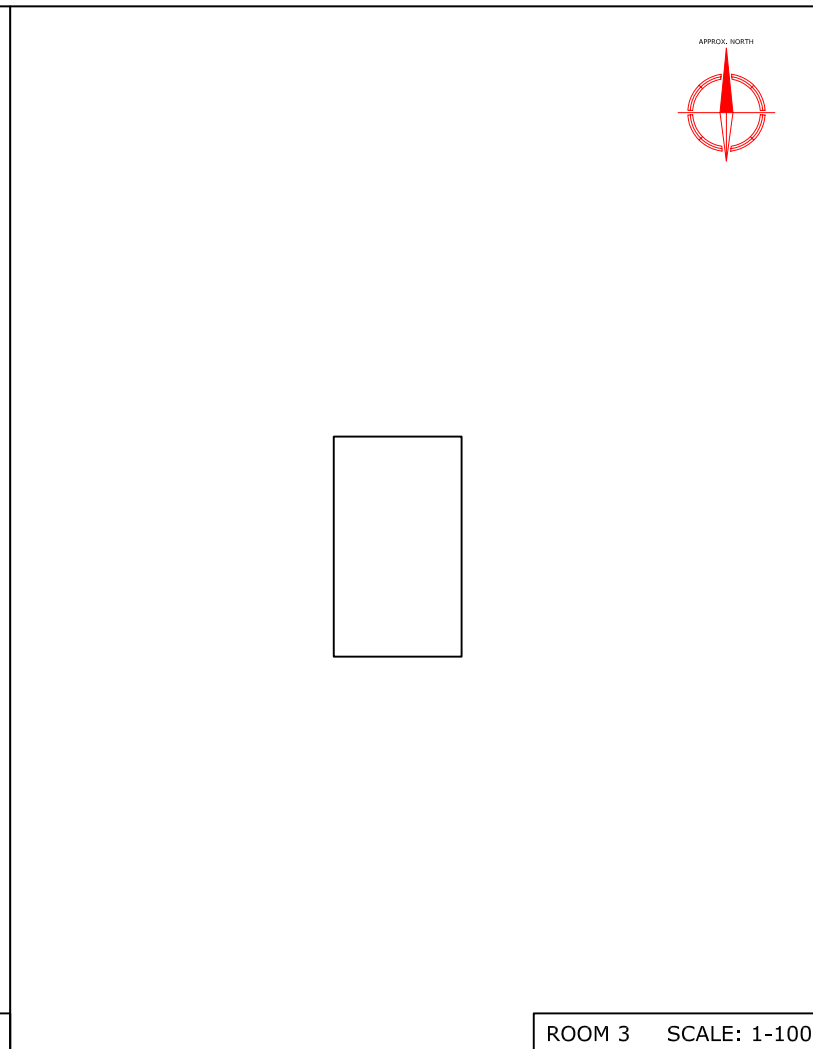
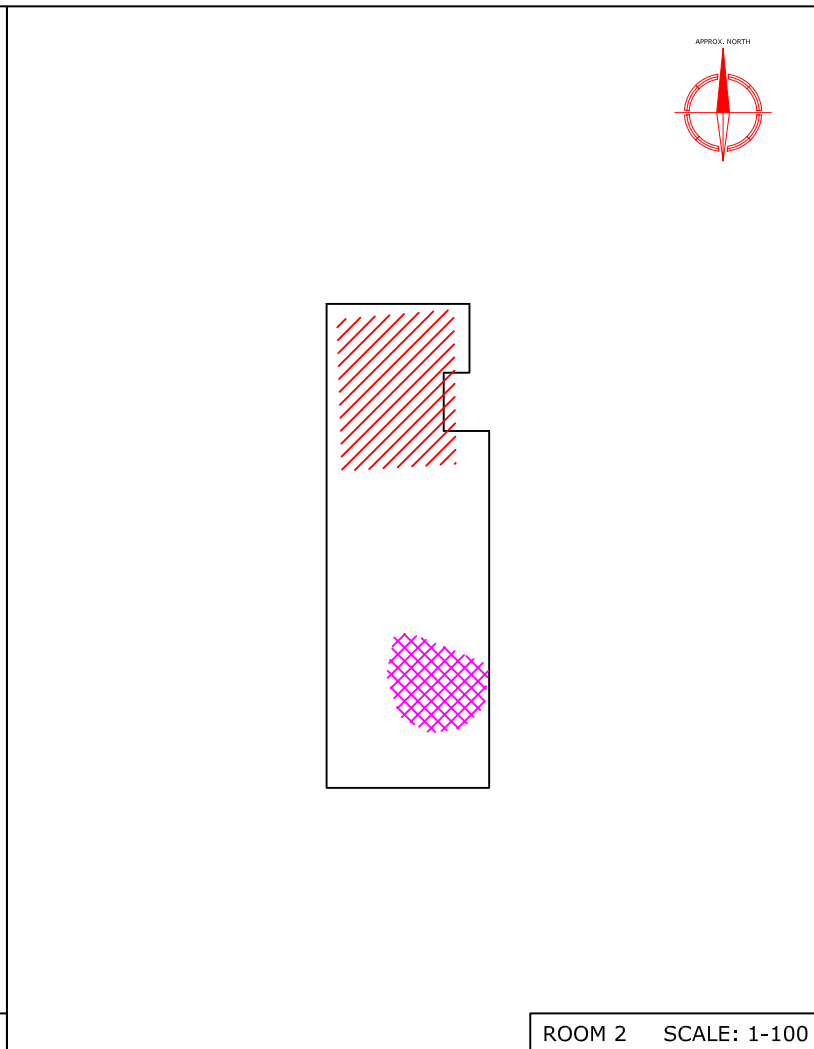
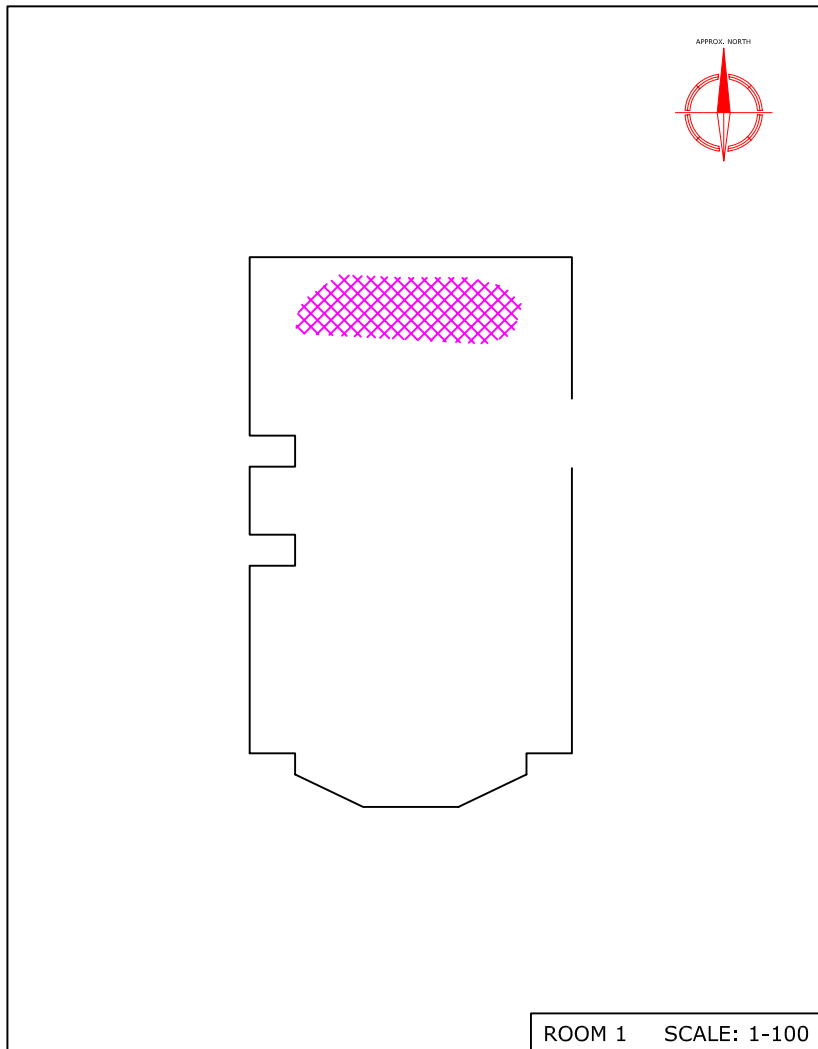


Amendments		
Issue No.	Date	Description
-	-	-
-	-	-

RADAR ABSTRACTION KEY		
	Strong Discrete	
	Weak Discrete	
	Strong Complex	
	Weak Complex	
	Point Diffraction	
	Broad Crested	
	Strong Planar	
	Weak Planar	
	Focused Ringing	
	Conductive Surface	
	Inclined Event	
0.25	Depth to top of feature [m]	
Client OXFORD ARCHAEOLOGY		
Project Title	Job No. 1959	
ARKENSIDE HOTEL, CIRENCESTER		
Subject ABSTRACTION OF 400MHZ GPR TRAVERSES IN BASEMENT- ROOMS 1-6		
 STRATASCAN™ GEOPHYSICS FOR ARCHAEOLOGY AND ENGINEERING VINEYARD HOUSE UPPER HOOK ROAD UPTON UPON SEVERN UK WR8 0SA T: +44 (0)1684 592266 F: +44 (0)1684 594142 E: info@stratascan.co.uk www.stratascan.co.uk		
Scale		
1:100		
Plot	Checked by	Issue No.
A3	SAS	01
Survey date	Drawn by	Figure No.
MAR 05	DGE	18



Amendments		
Issue No.	Date	Description
-	-	-
-	-	-
RADAR ABSTRACTION KEY		
	Strong Discrete	
	Weak Discrete	
	Strong Complex	
	Weak Complex	
	Point Diffraction	
	Broad Crested	
	Strong Planar	
	Weak Planar	
	Focused Ringing	
	Conductive Surface	
	Inclined Event	
0.25	Depth to top of feature [m]	
Client		
OXFORD ARCHAEOLOGY		
Project Title		Job No. 1959
ARKENSIDE HOTEL, CIRENCESTER		
Subject		
ABSTRACTION OF 400MHZ GPR TRAVERSES IN BASEMENT- ROOMS 7-11		
 STRATASCAN™ GEOPHYSICS FOR ARCHAEOLOGY AND ENGINEERING VINEYARD HOUSE UPPER HOOK ROAD UPTON UPON SEVERN UK WR8 0SA T: +44 (0)1684 592266 F: +44 (0)1684 594142 E: info@stratascan.co.uk www.stratascan.co.uk		
Scale 1:100		
Plot	Checked by	Issue No.
A3	SAS	01
Survey date	Drawn by	Figure No.
MAR 05	DGE	19



Amendments		
Issue No.	Date	Description
-	-	-
-	-	-

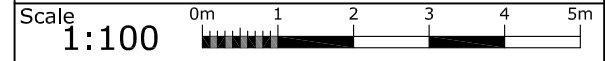
KEY	
	Anomalous areas likely to have a modern origin - relating to man holes and drains
	Anomalous area of unknown origin
	Complex and discrete responses - possibly related to structural remains of an archaeological origin

Client
OXFORD ARCHAEOLOGY

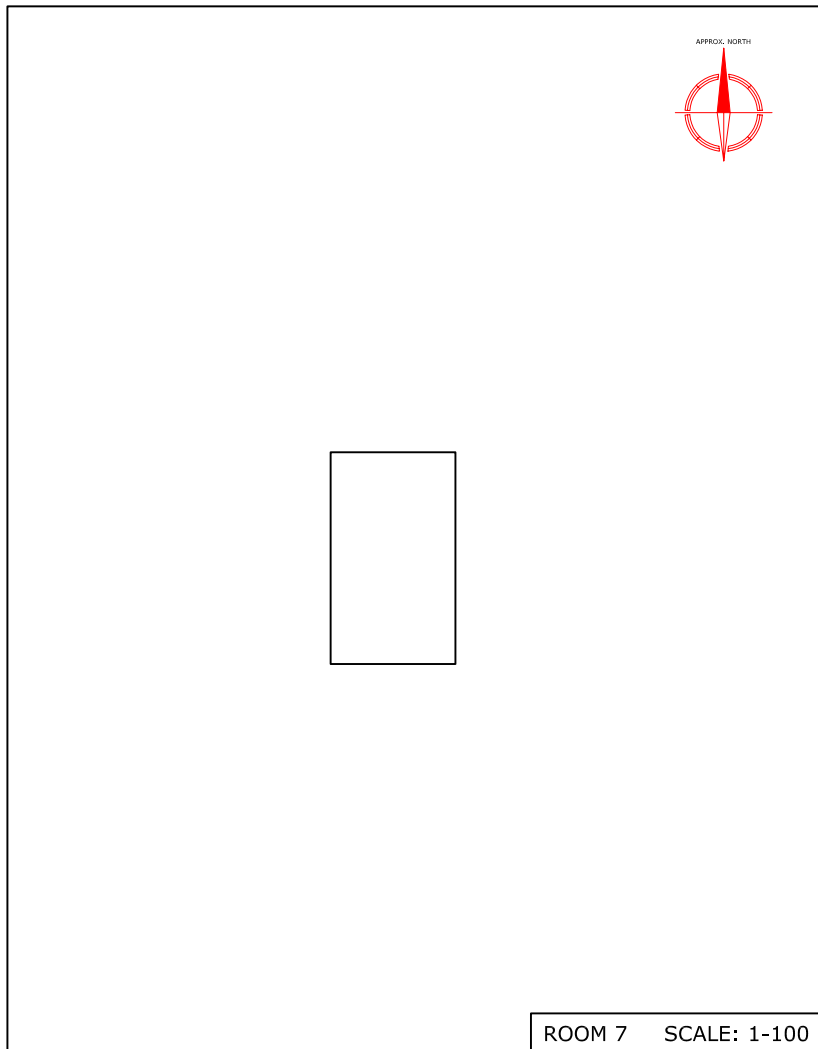
Project Title Job No. 1959
ARKENSIDE HOTEL, CIRENCESTER

Subject
INTERPRETATION OF BASEMENT GPR DATA- ROOMS 1-6

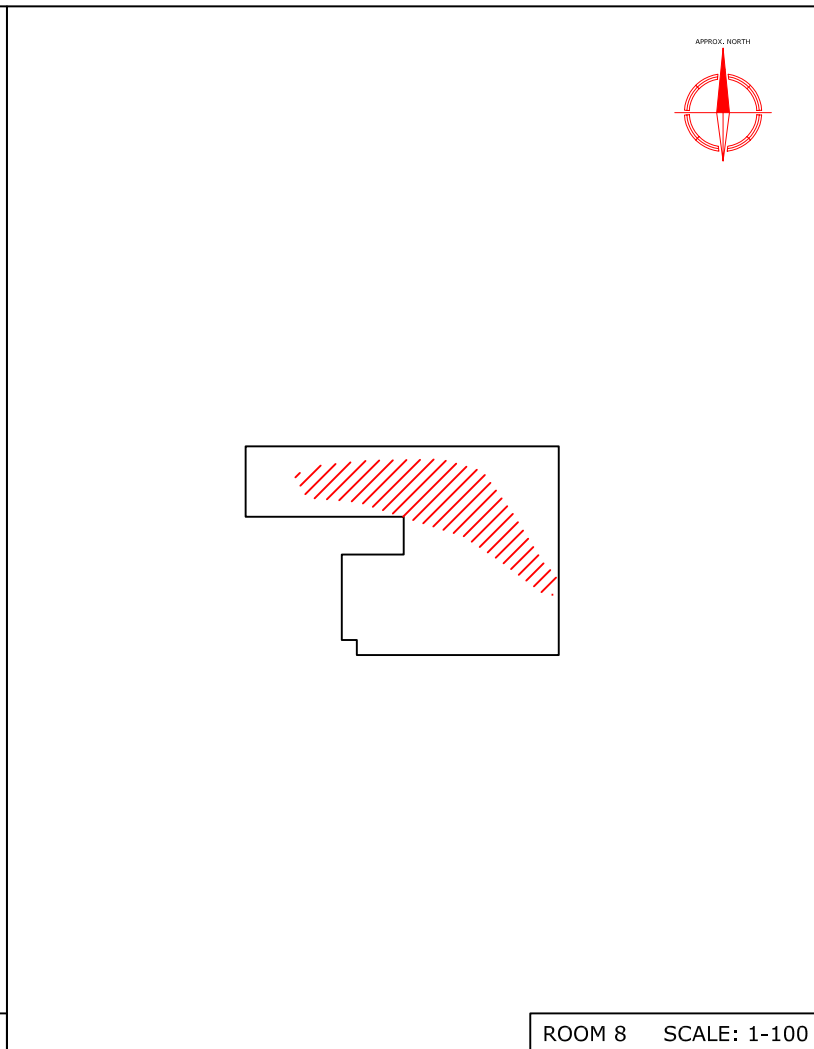
STRATASCAN™
 GEOPHYSICS FOR ARCHAEOLOGY
 AND ENGINEERING
 VINEYARD HOUSE
 UPPER HOOK ROAD
 UPTON UPON SEVERN
 UK
 WR8 0SA
 T: +44 (0)1684 592266
 F: +44 (0)1684 594142
 E: info@stratascan.co.uk
 www.stratascan.co.uk


Plot A3	Checked by SAS	Issue No. 01
Survey date MAR 05	Drawn by DGE	Figure No. 20



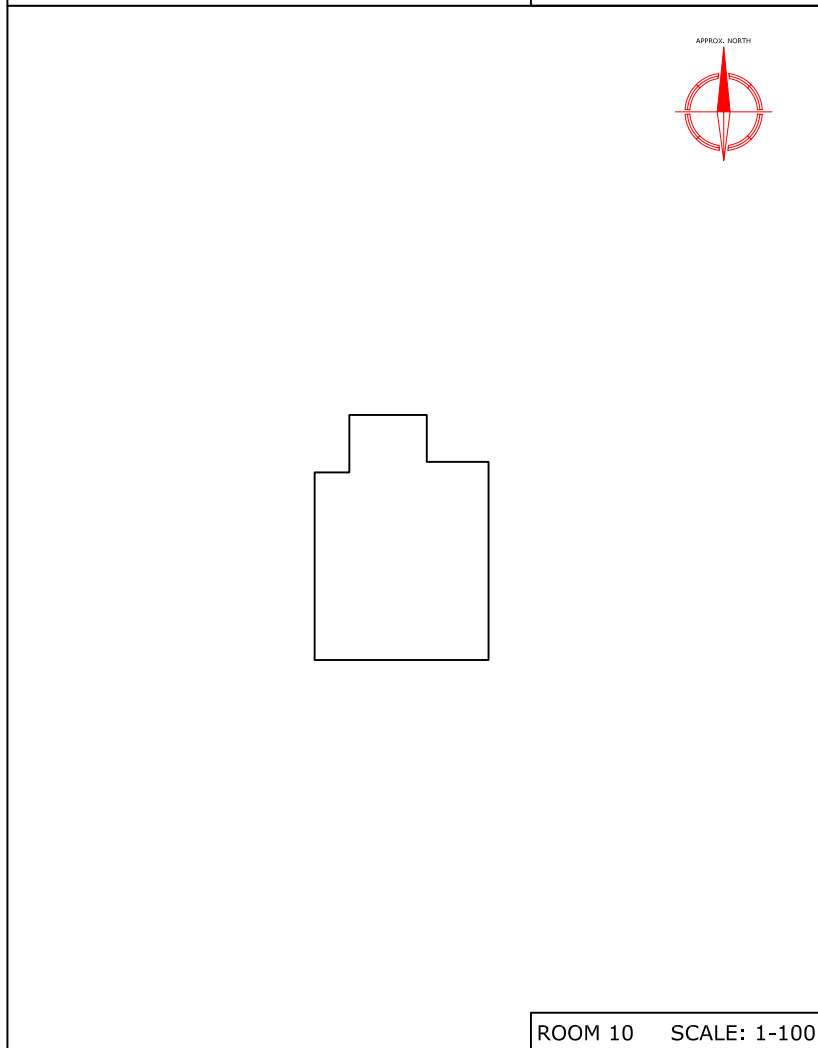
ROOM 7 SCALE: 1-100



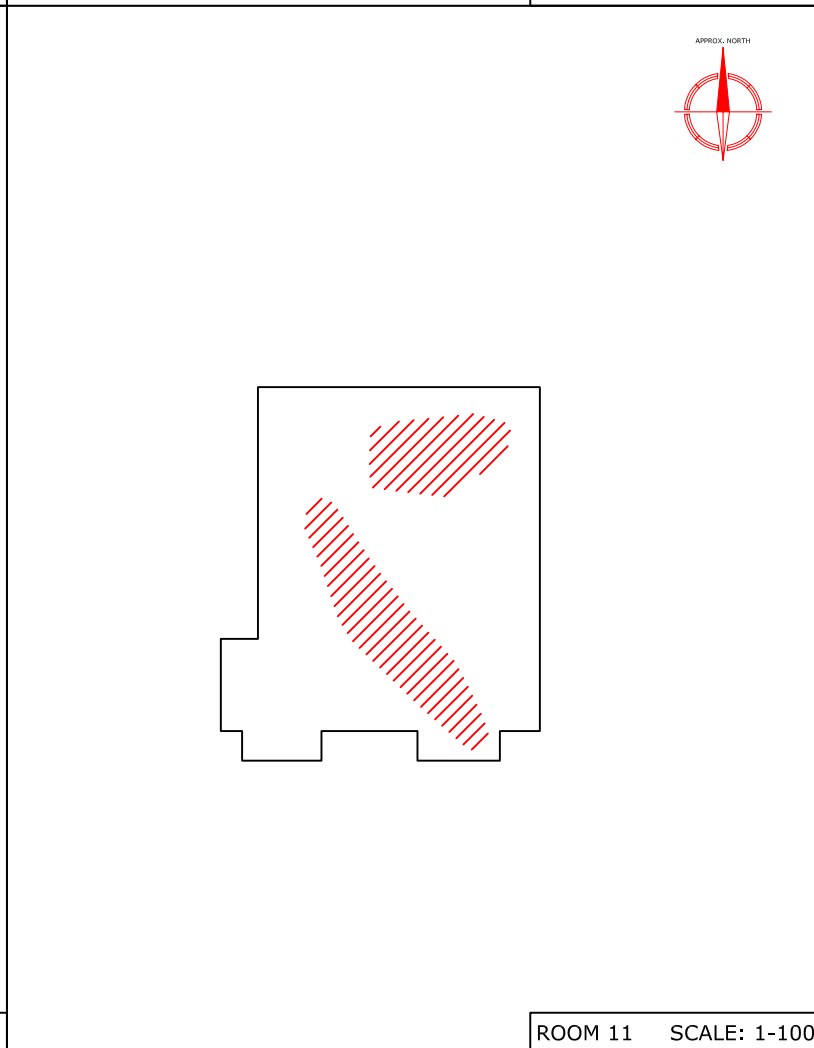
ROOM 8 SCALE: 1-100



ROOM 9 SCALE: 1-100



ROOM 10 SCALE: 1-100



ROOM 11 SCALE: 1-100

Amendments		
Issue No.	Date	Description
-	-	-
-	-	-

KEY

Complex and discrete responses - possibly related to structural remains of an archaeological origin

Client
OXFORD ARCHAEOLOGY

Project Title Job No. 1959
ARKENSIDE HOTEL, CIRENCESTER

Subject
INTERPRETATION OF BASEMENT GPR DATA- ROOMS 7-11

STRATASCAN™
 GEOPHYSICS FOR ARCHAEOLOGY
 AND ENGINEERING
 VINEYARD HOUSE
 UPPER HOOK ROAD
 UPTON UPON SEVERN
 UK
 WR8 0SA
 T: +44 (0)1684 592266
 F: +44 (0)1684 594142
 E: info@stratascan.co.uk
 www.stratascan.co.uk



Scale **1:100**

Plot A3	Checked by SAS	Issue No. 01
Survey date MAR 05	Drawn by DGE	Figure No. 21