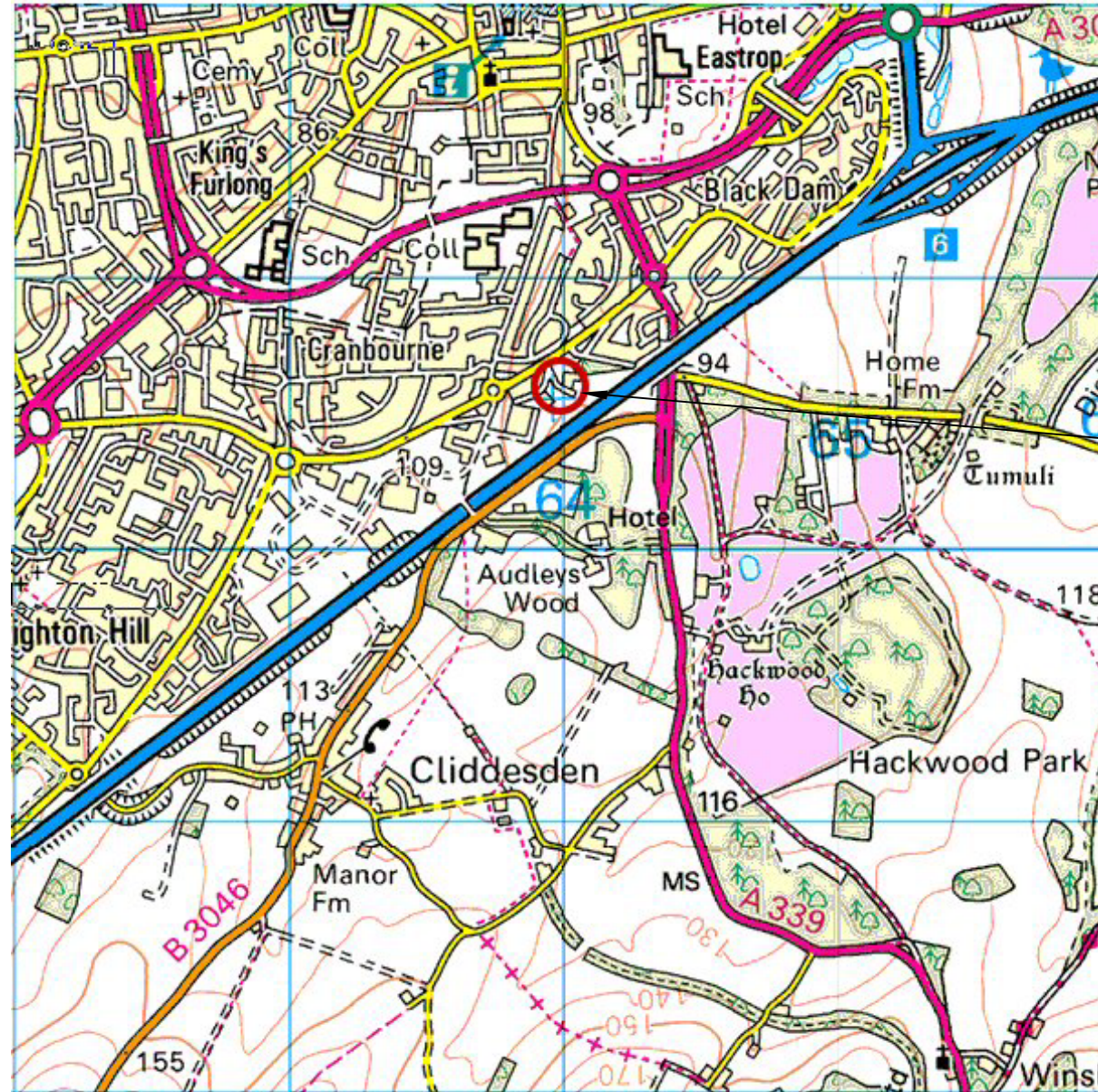


Reproduced from Ordnance Survey's 1:25 000 map of 1998 with the permission of the controller of Her Majesty's Stationary Office.  
 Crown Copyright reserved.  
 Licence No: AL 50125A  
 Licencee:  
 Stratascan Ltd.  
 Vineyard House  
 Upper Hook Road  
 Upton Upon Severn  
 WR8 0SA  
 OS 100km square = SU



52  
 51  
 50  
 49  
 48



Survey Area

62 63 64 65 66

Amendments		
Issue No.	Date	Description
-	-	-
Site centred on NGR		SU 640 506
Client		WESSEX ARCHAEOLOGY
Project Title	Job No.	2065
GEOPHYSICAL SURVEY - SKIPPETTS HOUSE, BASINGSTOKE		
Subject		LOCATION PLAN OF SURVEY AREA
<b>STRATASCAN™</b> GEOPHYSICS FOR ARCHAEOLOGY AND ENGINEERING VINEYARD HOUSE UPPER HOOK ROAD UPTON UPON SEVERN UK WR8 0SA T: +44 (0)1684 592266 F: +44 (0)1684 594142 E: info@stratascan.co.uk www.stratascan.co.uk		
Scale		0m 500 1000m
1:25 000		
Plot	Checked by	Issue No.
A3	SAS	01
Survey date	Drawn by	Figure No.
OCT 05	LB	01





IMAGE 1



IMAGE 2



IMAGE 3



IMAGE 4

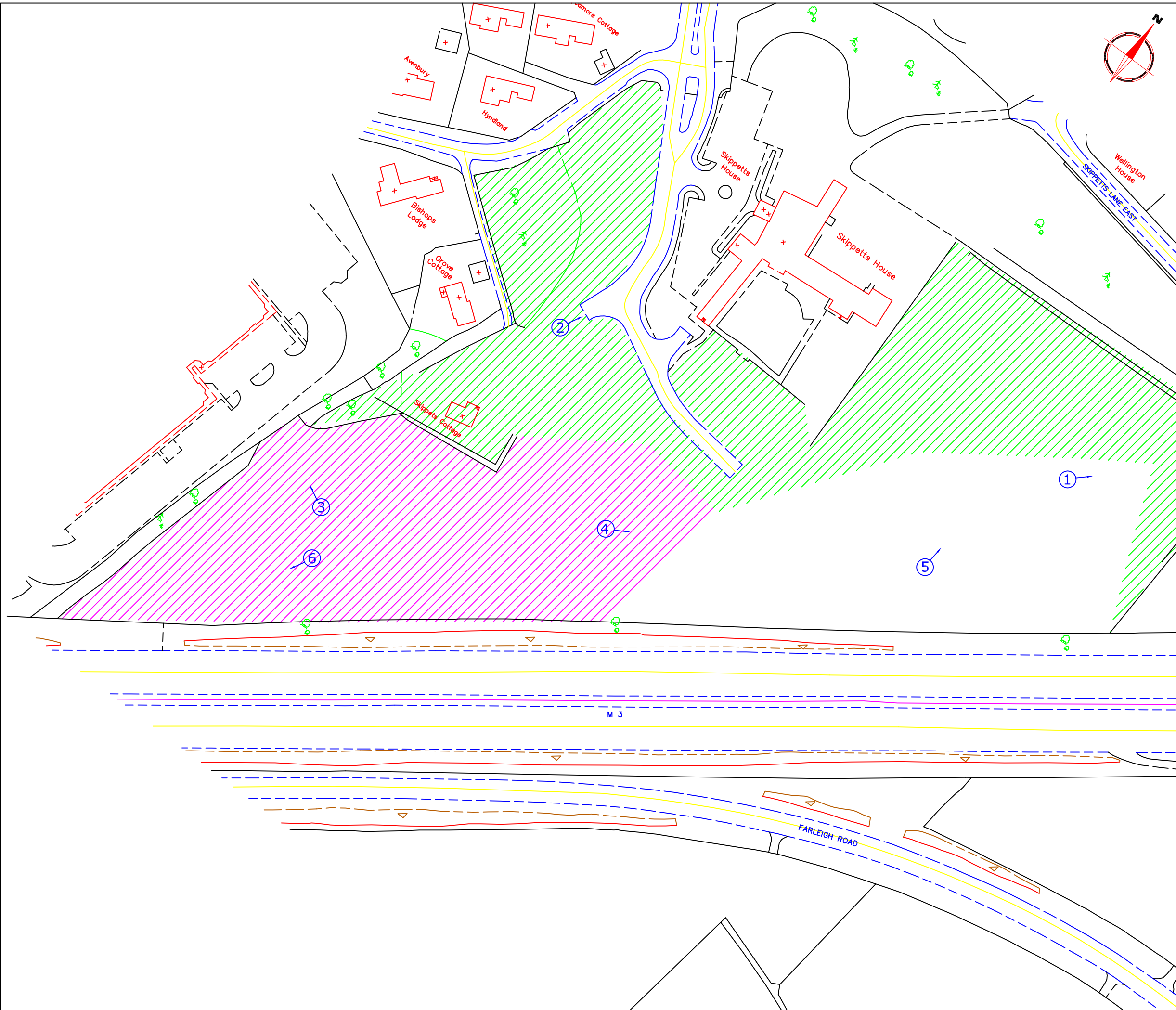


IMAGE 5






IMAGE 6

Amendments		
Issue No.	Date	Description
-	-	-
-	-	-
Client		
WESSEX ARCHAEOLOGY		
Project Title		Job No. 2065
GEOPHYSICAL SURVEY - SKIPPETTS HOUSE, BASINGSTOKE		
Subject		
SITE RECONNAISSANCE PHOTOGRAPHS		
<p><b>STRATASCAN</b>™</p> <p>GEOPHYSICS FOR ARCHAEOLOGY AND ENGINEERING</p> <p>VINEYARD HOUSE</p> <p>UPPER HOOK ROAD</p> <p>UPTON UPON SEVERN</p> <p>UK</p> <p>WR8 0SA</p> <p>T: +44 (0)1684 592266</p> <p>F: +44 (0)1684 594142</p> <p>E: info@stratascan.co.uk</p> <p>www.stratascan.co.uk</p>		
Scale		
Plot	Checked by	Issue No.
A3	SAS	01
Survey date	Drawn by	Figure No.
OCT 05	LB	02



Amendments		
Issue No.	Date	Description
-	-	-
-	-	-

KEY	
	Image direction and number
	Wooded area - unable to survey
	Excavated area - unlikely for archaeological features to remain

Client  
**WESSEX ARCHAEOLOGY**


Project Title Job No. 2065  
**GEOPHYSICAL SURVEY - SKIPPETTS HOUSE, BASINGSTOKE**

Subject  
**PHOTOGRAPH LOCATION MAP**

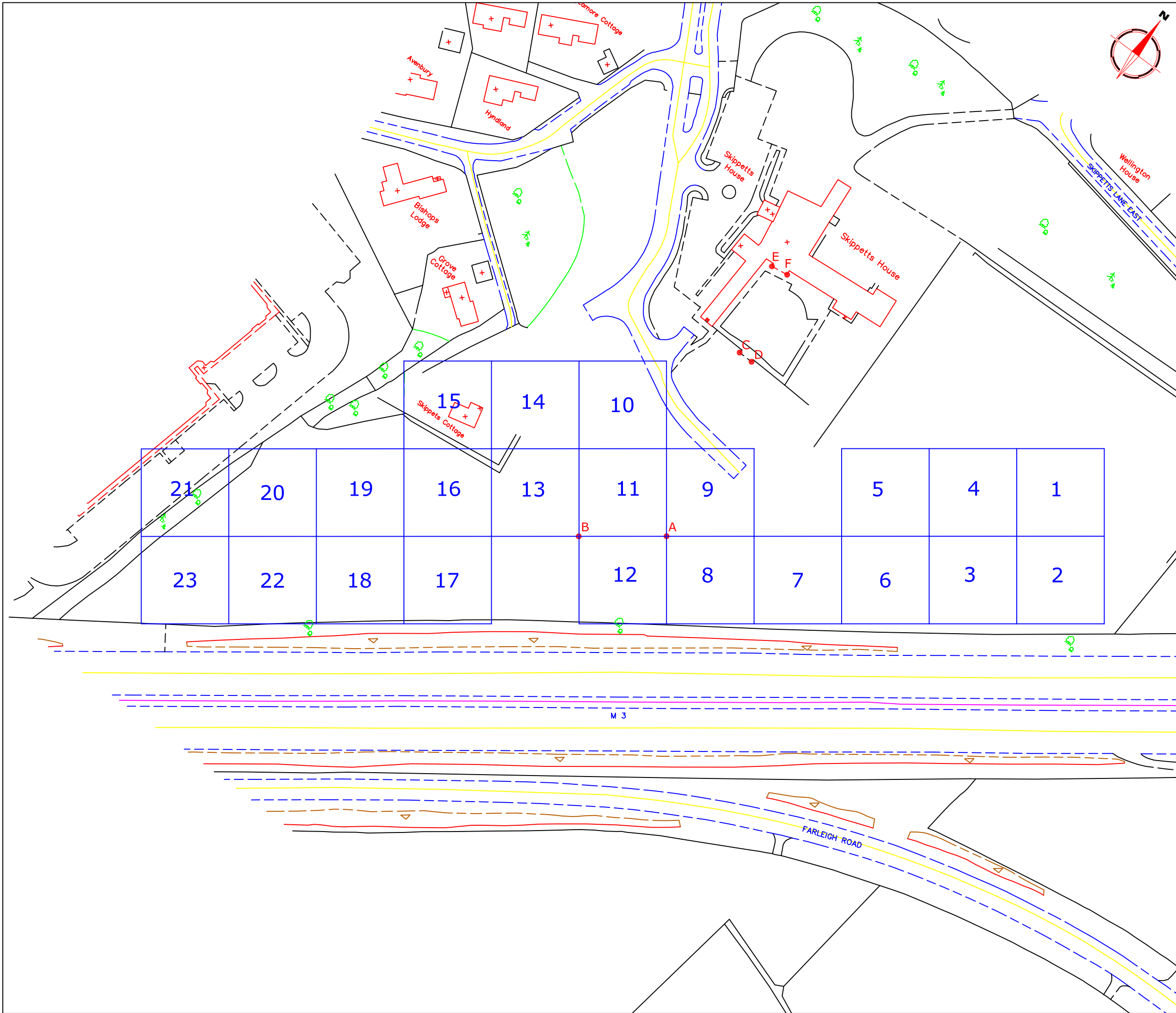
**STRATASCAN™**  
GEOPHYSICS FOR ARCHAEOLOGY  
AND ENGINEERING  
VINEYARD HOUSE  
UPPER HOOK ROAD  
UPTON UPON SEVERN  
UK  
WR8 0SA  
T: +44 (0)1684 592266  
F: +44 (0)1684 594142  
E: info@stratascan.co.uk  
www.stratascan.co.uk

REGISTERED ORGANISATION  

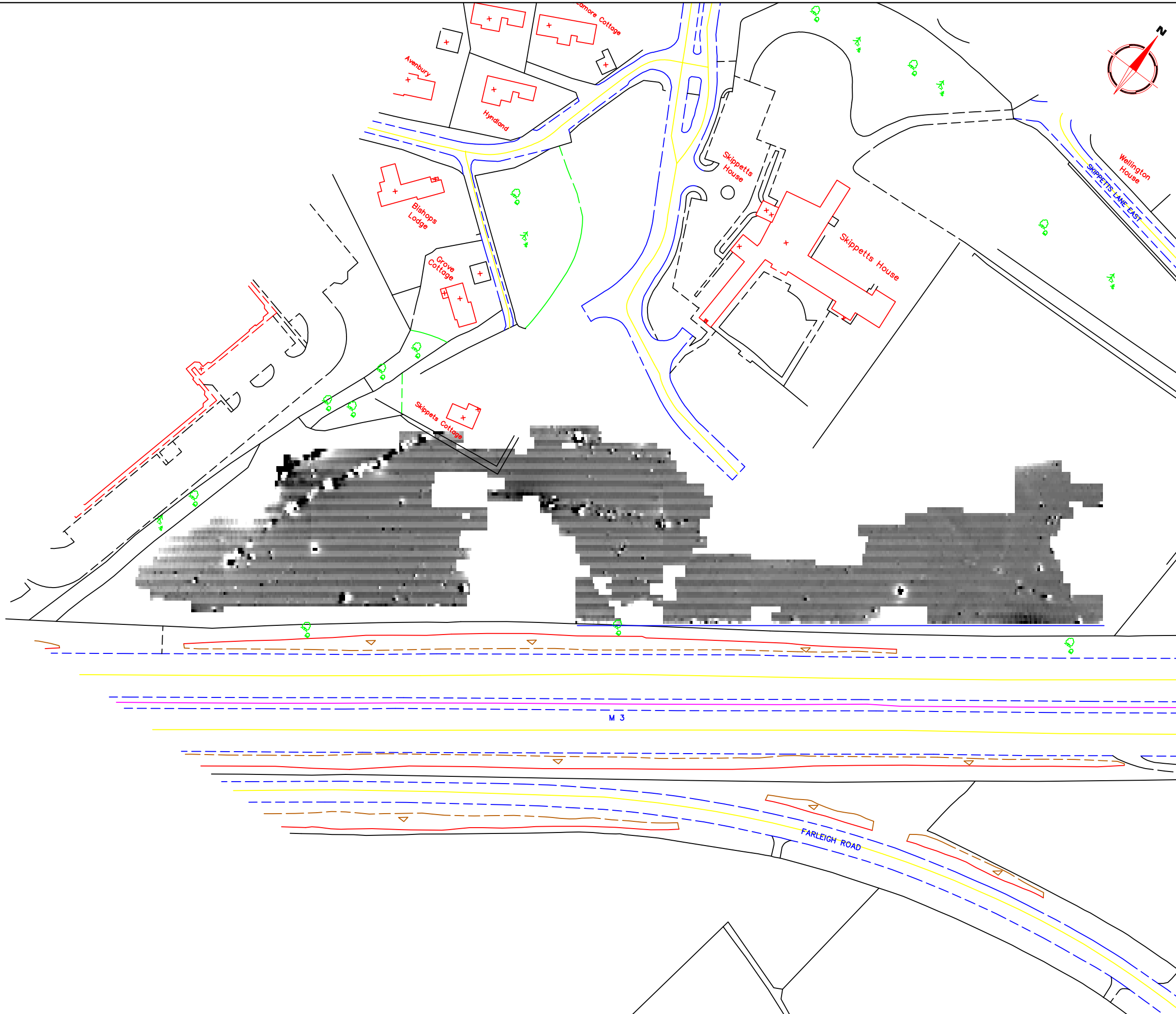

Scale  
**1:1250**



Plot <b>A3</b>	Checked by <b>SAS</b>	Issue No. <b>01</b>
Survey date <b>OCT 05</b>	Drawn by <b>LB</b>	Figure No. <b>03</b>



Amendments		
Issue No.	Date	Description
-	-	-
<b>REFERENCING INFORMATION</b>		
A-B	30m	A-C 67.71m A-D 66.49m
A-E	99.60m	A-F 99.47m
B-D	86.15m	B-E 115.57m B-F 116.79m
E&F	Intersection/corner of Building	
C&D	Referencing points on fenceline	
A&B	Grid node pegs and baseline	
2	Survey grid number	
Client		
WESSEX ARCHAEOLOGY		
Project Title		Job No. 2065
GEOPHYSICAL SURVEY - SKIPPETTS HOUSE, BASINGSTOKE		
Subject		
SITE PLAN SHOWING LOCATION OF SURVEY GRIDS AND REFERENCING		
<p><b>STRATASCAN</b><sup>TM</sup>          GEOPHYSICS FOR ARCHAEOLOGY          AND ENGINEERING          VINEYARD HOUSE          UPPER HOOK ROAD          UPTON UPON SEVERN          UK          WR8 0SA          T: +44 (0)1684 592266          F: +44 (0)1684 594142          E: info@stratascan.co.uk          www.stratascan.co.uk</p>		
Scale		0m 10 20 30 40 50m
1:1250		
Plot	Checked by	Issue No.
A3	SAS	01
Survey date	Drawn by	Figure No.
OCT 05	LB	04



Amendments		
Issue No.	Date	Description
-	-	-

Plotting parameters

Maximum +20nT (black)  
Minimum -20nT (white)

-3SD      +3SD      -20nT

Client  
**WESSEX ARCHAEOLOGY**

Project Title      Job No. 2065  
**GEOPHYSICAL SURVEY - SKIPPETTS HOUSE, BASINGSTOKE**

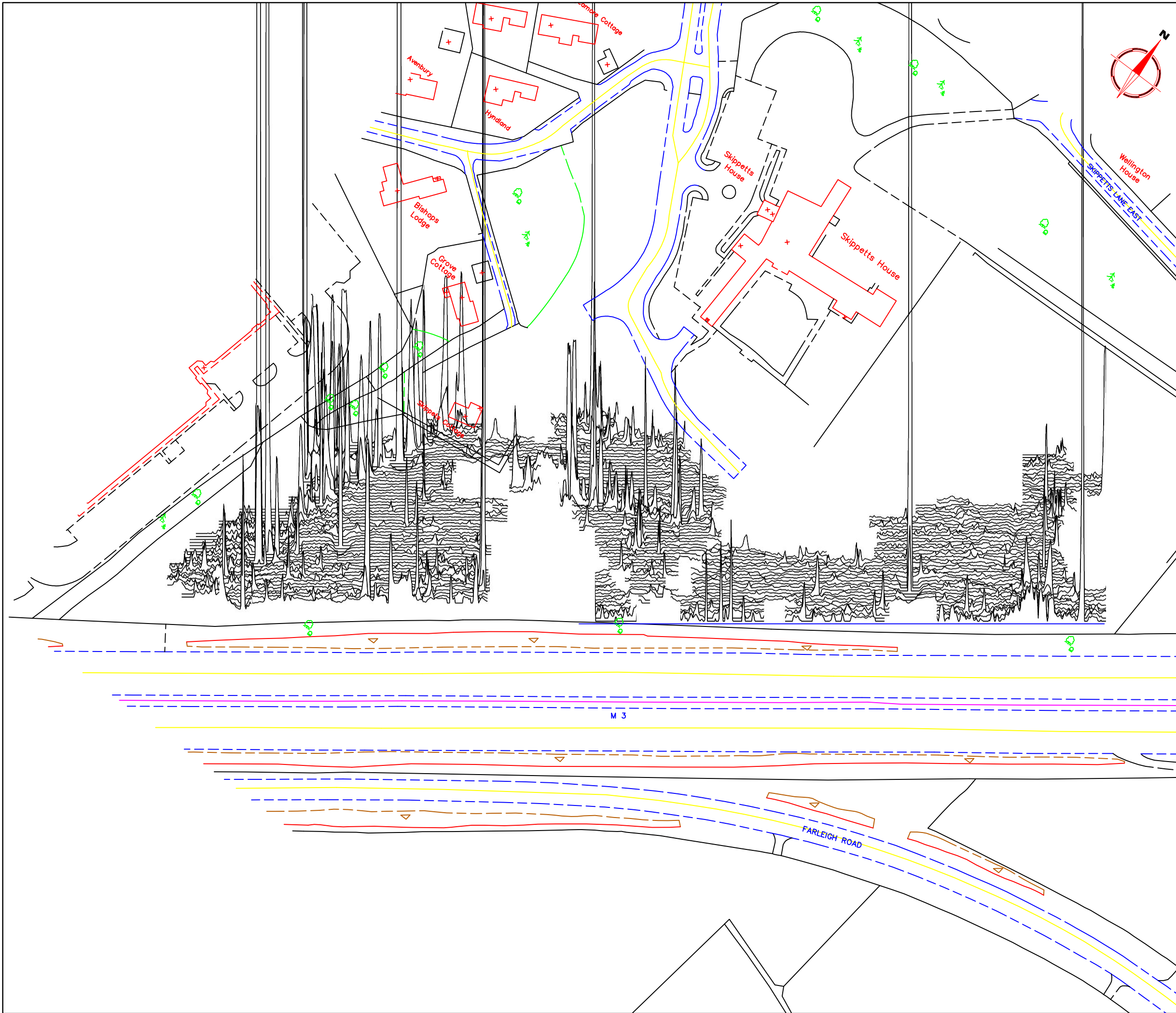
Subject  
**PLOT OF RAW GRADIOMETER DATA**

**STRATASCAN™**  
GEOPHYSICS FOR ARCHAEOLOGY  
AND ENGINEERING  
VINEYARD HOUSE  
UPPER HOOK ROAD  
UPTON UPON SEVERN  
UK  
WR8 0SA  
T: +44 (0)1684 592266  
F: +44 (0)1684 594142  
E: info@stratascan.co.uk  
www.stratascan.co.uk

Scale  
**1:1250**

Plot      Checked by      Issue No.  
**A3      SAS      01**

Survey date      Drawn by      Figure No.  
**OCT 05      LB      05**



Amendments		
Issue No.	Date	Description
-	-	-

Plotting parameters	160nT
+40nT	128nT
(Positive values displace above the trace line. Hidden values have not been plotted)	96nT
	64nT
	32nT
	0nT

Client  
**WESSEX ARCHAEOLOGY**

Project Title  
**GEOPHYSICAL SURVEY - SKIPPETTS HOUSE, BASINGSTOKE**

Job No. 2065

Subject  
**TRACE PLOT OF RAW GRADIOMETER DATA SHOWING POSITIVE VALUES**

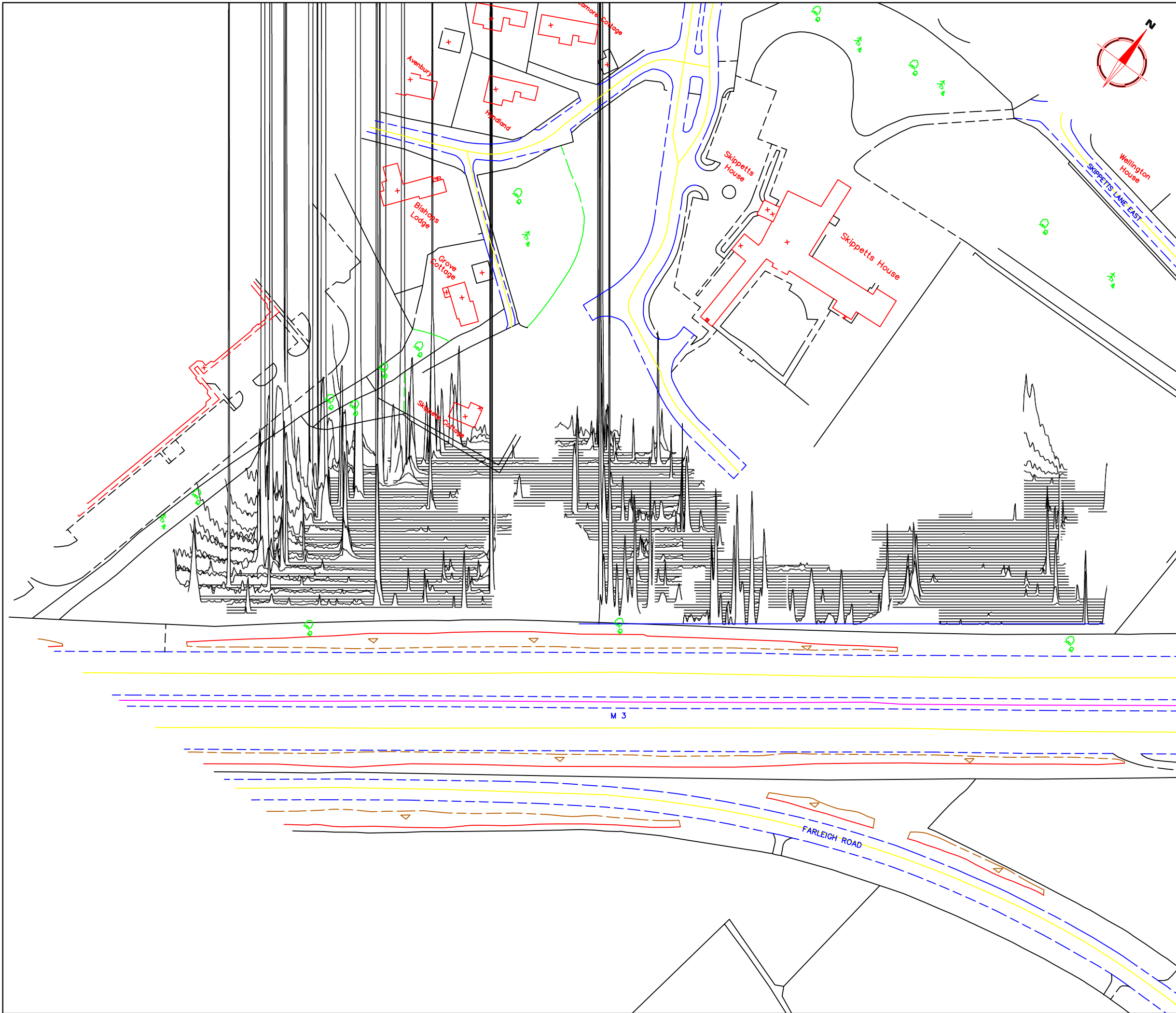
**STRATASCAN™**  
GEOPHYSICS FOR ARCHAEOLOGY AND ENGINEERING

VINEYARD HOUSE  
UPPER HOOK ROAD  
UPTON UPON SEVERN  
UK  
WR8 0SA

T: +44 (0)1684 592266  
F: +44 (0)1684 594142  
E: info@stratascan.co.uk  
www.stratascan.co.uk



Scale <b>1:1250</b>	0m 10 20 30 40 50m	
Plot <b>A3</b>	Checked by <b>SAS</b>	Issue No. <b>01</b>
Survey date <b>OCT 05</b>	Drawn by <b>LB</b>	Figure No. <b>06</b>



Amendments		
Issue No.	Date	Description
-	-	-

Plotting parameters	-160nT
	-128nT
	-96nT
	-64nT
	-32nT
	0nT

(Negative values displace above the trace line. Hidden values have not been plotted)

Client	WESSEX ARCHAEOLOGY	
Project Title	GEOPHYSICAL SURVEY - SKIPPETTS HOUSE, BASINGSTOKE	
Job No.	2065	
Subject	TRACE PLOT OF RAW GRADIOMETER DATA SHOWING NEGATIVE VALUES	

**STRATASCAN™**  
 GEOPHYSICS FOR ARCHAEOLOGY AND ENGINEERING  
 VINEYARD HOUSE  
 UPPER HOOK ROAD  
 UPTON UPON SEVERN  
 UK  
 WR8 0SA  
 T: +44 (0)1684 592266  
 F: +44 (0)1684 594142  
 E: info@stratascan.co.uk  
 www.stratascan.co.uk

Scale: 1:1250  
 0m 10 20 30 40 50m

Plot	Checked by	Issue No.
A3	SAS	01
Survey date	Drawn by	Figure No.
OCT 05	LB	07



Amendments		
Issue No.	Date	Description
-	-	-

Plotting parameters

Maximum +2nT (black)  
Minimum -2nT (white)

-3SD      +3SD      -2nT

Client  
**WESSEX ARCHAEOLOGY**

Project Title      Job No. 2065  
**GEOPHYSICAL SURVEY - SKIPPETTS HOUSE, BASINGSTOKE**

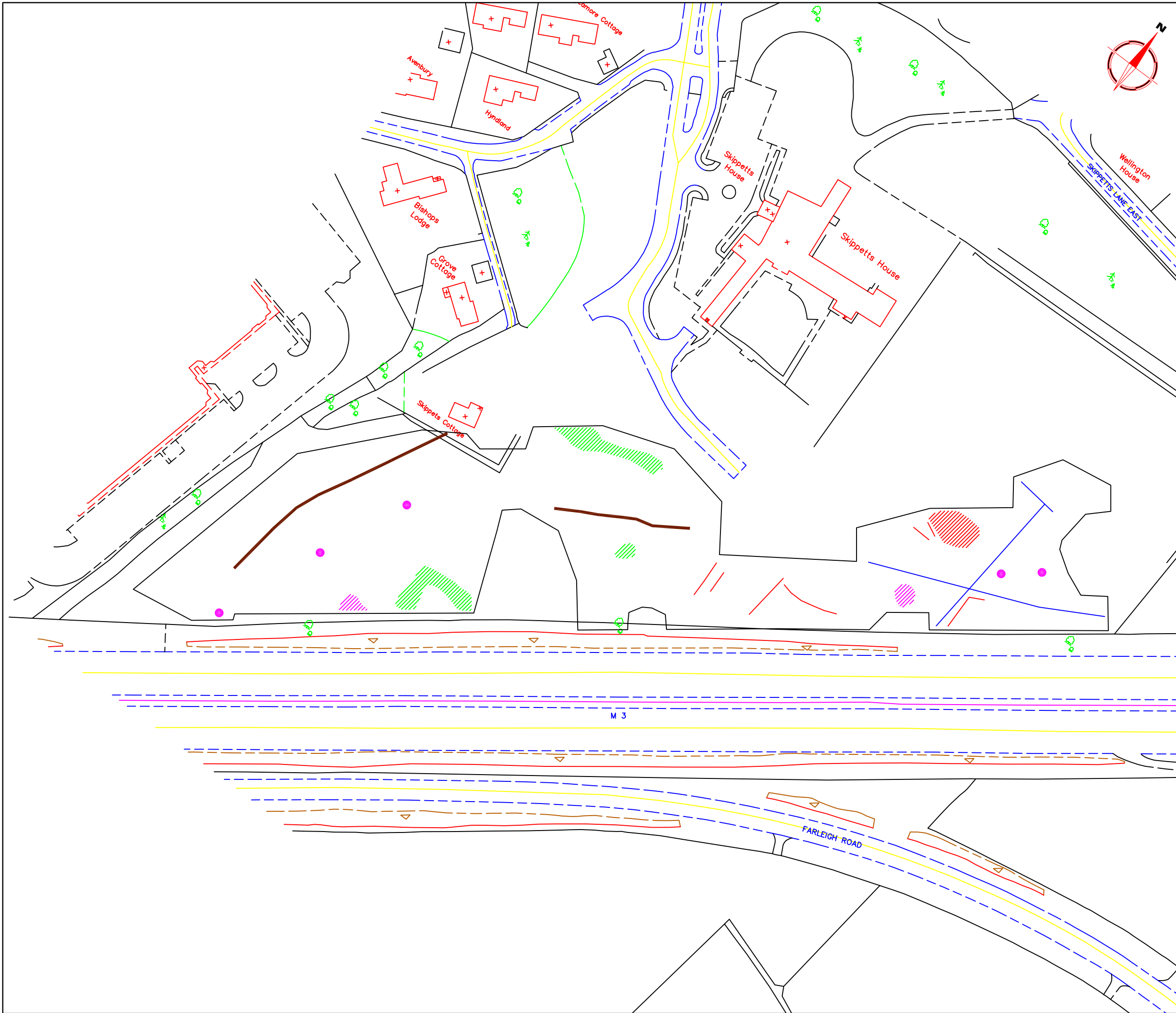
Subject  
**PLOT OF PROCESSED GRADIOMETER DATA**

**STRATASCAN**™  
GEOPHYSICS FOR ARCHAEOLOGY  
AND ENGINEERING  
VINEYARD HOUSE  
UPPER HOOK ROAD  
UPTON UPON SEVERN  
UK  
WR8 0SA  
T: +44 (0)1684 592266  
F: +44 (0)1684 594142  
E: info@stratascan.co.uk  
www.stratascan.co.uk



Scale <b>1:1250</b>		
Plot <b>A3</b>	Checked by <b>SAS</b>	Issue No. <b>01</b>
Survey date <b>OCT 05</b>	Drawn by <b>LB</b>	Figure No. <b>08</b>





Amendments		
Issue No.	Date	Description
-	-	-
-	-	-
<b>KEY</b>		
	Positive anomaly with associated negative response - ferrous object	
	Bipolar linear anomaly - likely sevice	
	Positive linear anomaly - cut feature of possible archaeological origin	
	Negative linear anomaly - possible earthwork of archaeological origin	
	Area of positive and negative responses - possible land depression of unknown origin	
	Area of magnetic disturbance - probably related to ferrous objects	
	Area of magnetic debris - unknown origin	
Client		
<b>WESSEX ARCHAEOLOGY</b>		
Project Title		Job No. 2065
<b>GEOPHYSICAL SURVEY - SKIPPETTS HOUSE, BASINGSTOKE</b>		
Subject		
<b>ABSTRACTION AND INTERPRETATION OF GRADIOMETER ANOMALIES</b>		
<b>STRATASCAN™</b>		
GEOPHYSICS FOR ARCHAEOLOGY AND ENGINEERING		
VINEYARD HOUSE		
UPPER HOOK ROAD		
UPTON UPON SEVERN		
UK		
WR8 0SA		
T: +44 (0)1684 592266		
F: +44 (0)1684 594142		
E: info@stratascan.co.uk		
www.stratascan.co.uk		
Scale		
<b>1:1250</b>		
Plot	Checked by	Issue No.
<b>A3</b>	<b>SAS</b>	<b>01</b>
Survey date	Drawn by	Figure No.
<b>OCT 05</b>	<b>DGE</b>	<b>09</b>