

Reproduced from Ordnance Survey's 1:25 000 map of 1998 with the permission of the controller of Her Majesty's Stationery Office. Crown Copyright reserved. Licence No: AL 50125A
 Licence:
 Stratascan Ltd.
 Vineyard House
 Upper Hook Road
 Upton Upon Severn
 WR8 0SA
 OS 100km square = SX



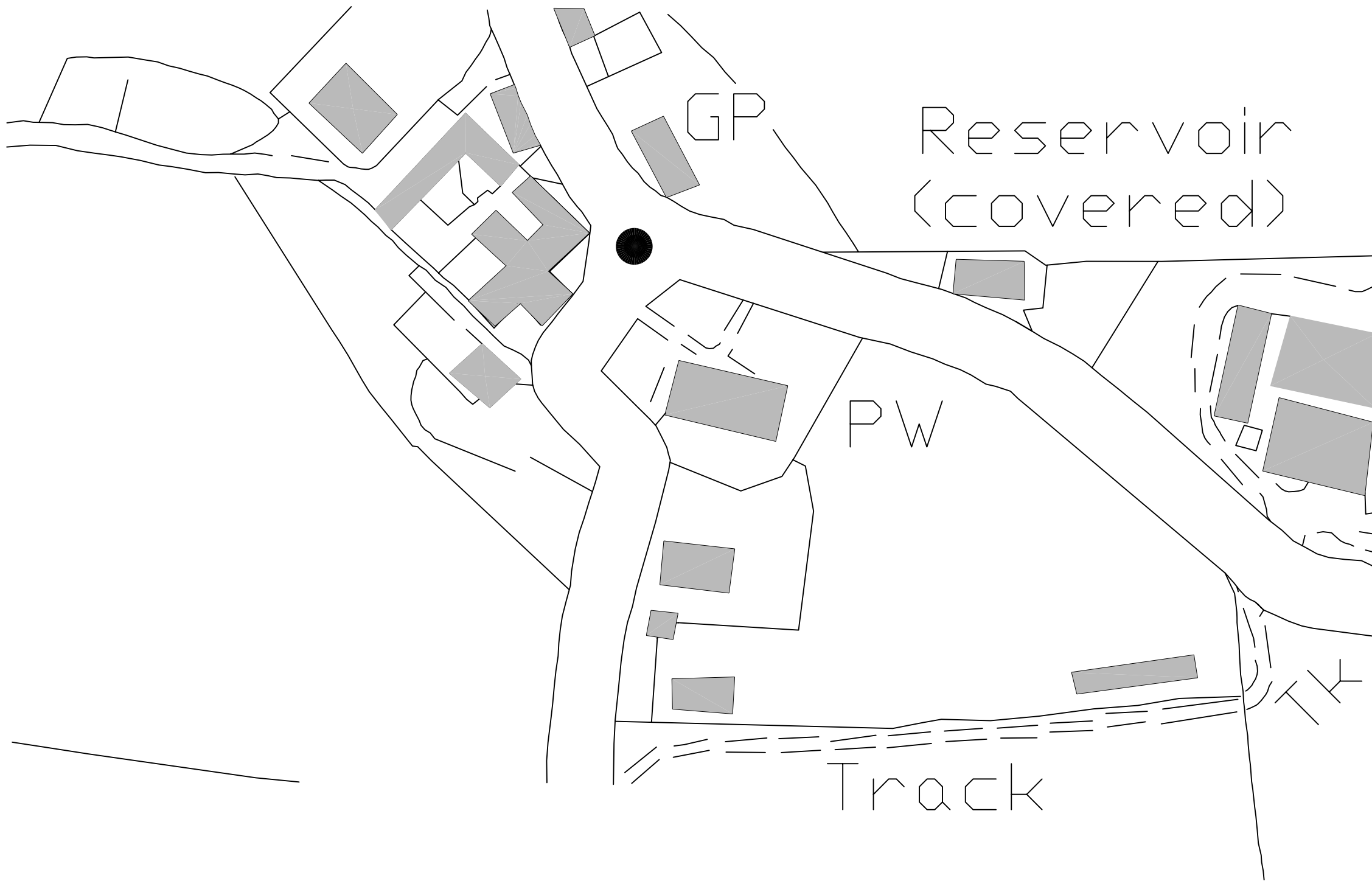
41
40
39
38
37



Survey Area

73 74 75 76 77

Amendments		
Issue No.	Date	Description
-	-	-
Site centred on NGR		SX 748 383
Client FRIENDS OF EAST PORTLESMOUTH CHURCH		
Project Title		Job No. 2261
GEOPHYSICAL SURVEY - EAST PORTLESMOUTH CHURCH		
Subject LOCATION PLAN OF SURVEY AREA		
GEOPHYSICS FOR ARCHAEOLOGY AND ENGINEERING VINEYARD HOUSE UPPER HOOK ROAD UPTON UPON SEVERN UK WR8 0SA T: +44 (0)1684 592266 F: +44 (0)1684 594142 E: info@stratascan.co.uk www.stratascan.co.uk		
Scale 1:25 000		
Plot	Checked by	Issue No.
A3	SAS	01
Survey date	Drawn by	Figure No.
NOV 06	SDH	01



Amendments		
Issue No.	Date	Description
-	-	-
-	-	-

Client
FRIENDS OF EAST PORTLEMOUTH CHURCH

Project Title Job No. 2261
GEOPHYSICAL SURVEY - EAST PORTLEMOUTH CHURCH

Subject
GENERAL SITE PLAN

STRATASCAN™
 GEOPHYSICS FOR ARCHAEOLOGY
 AND ENGINEERING
 VINEYARD HOUSE
 UPPER HOOK ROAD
 UPTON UPON SEVERN
 UK
 WR8 0SA
 T: +44 (0)1684 592266
 F: +44 (0)1684 594142
 E: info@stratascan.co.uk
 www.stratascan.co.uk

Scale 0m 50 100 150 200 250m
1:1000

Plot A3	Checked by SAS	Issue No. 01
Survey date NOV 06	Drawn by RAF	Figure No. 02



IMAGE 01


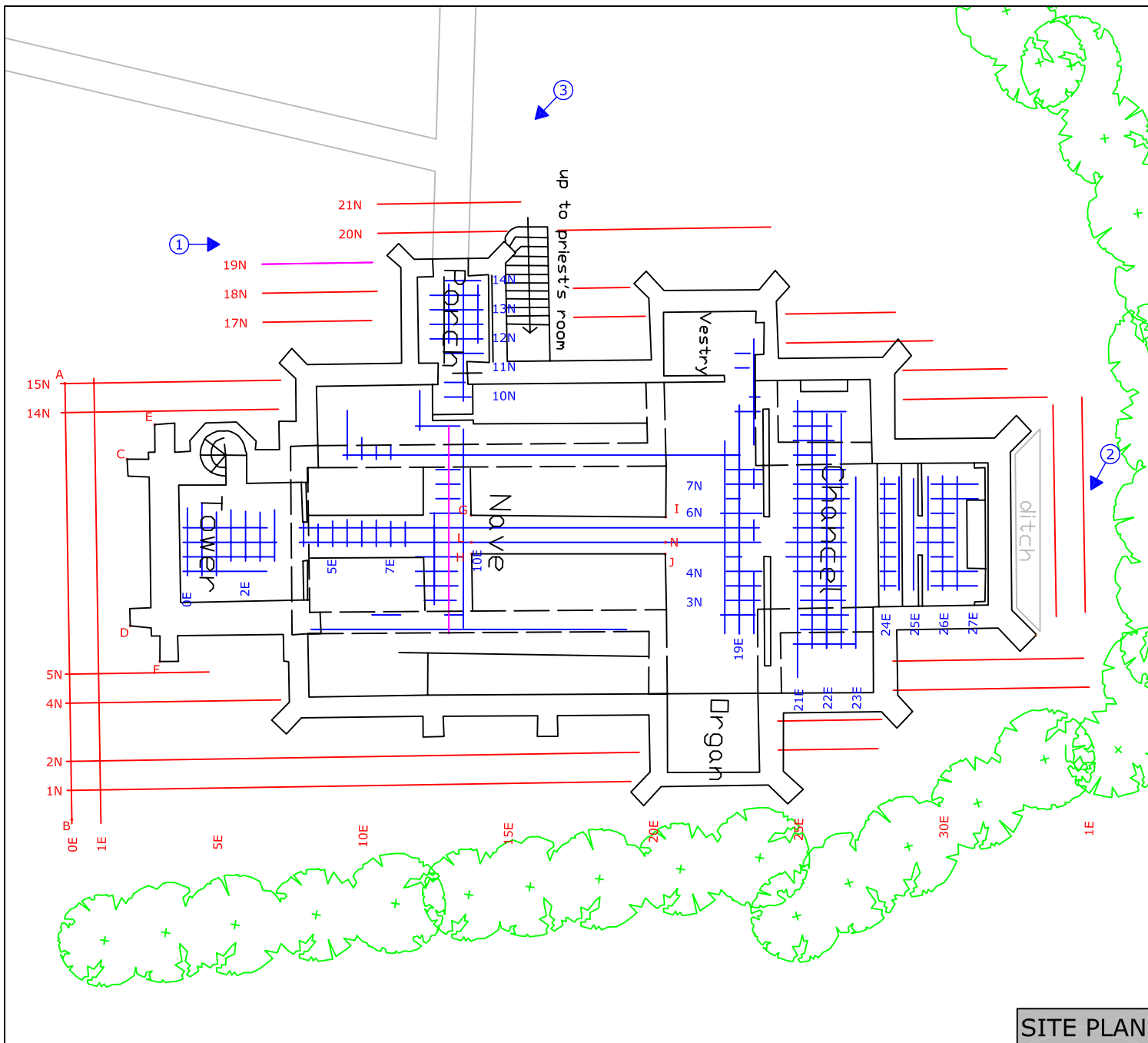


IMAGE 02



SITE PLAN



IMAGE 03

Amendments		
Issue No.	Date	Description
-	-	-
-	-	-

REFERENCING INFORMATION					
A-B	15m	A-C	3.37m	A-D	8.5m
A-E	3.5m	B-C	12.6m	B-D	7.2m
B-F	6.6m	G-L	0.8m	H-L	0.4m
I-N	0.8m	J-N	0.4m	L-N	8m
A-B	Base line	L-N	Base line		
C, D, E	Referencing points				
—	Exterior GPR traverse				
—	Interior GPR traverse				
—	Example GPR traverse				

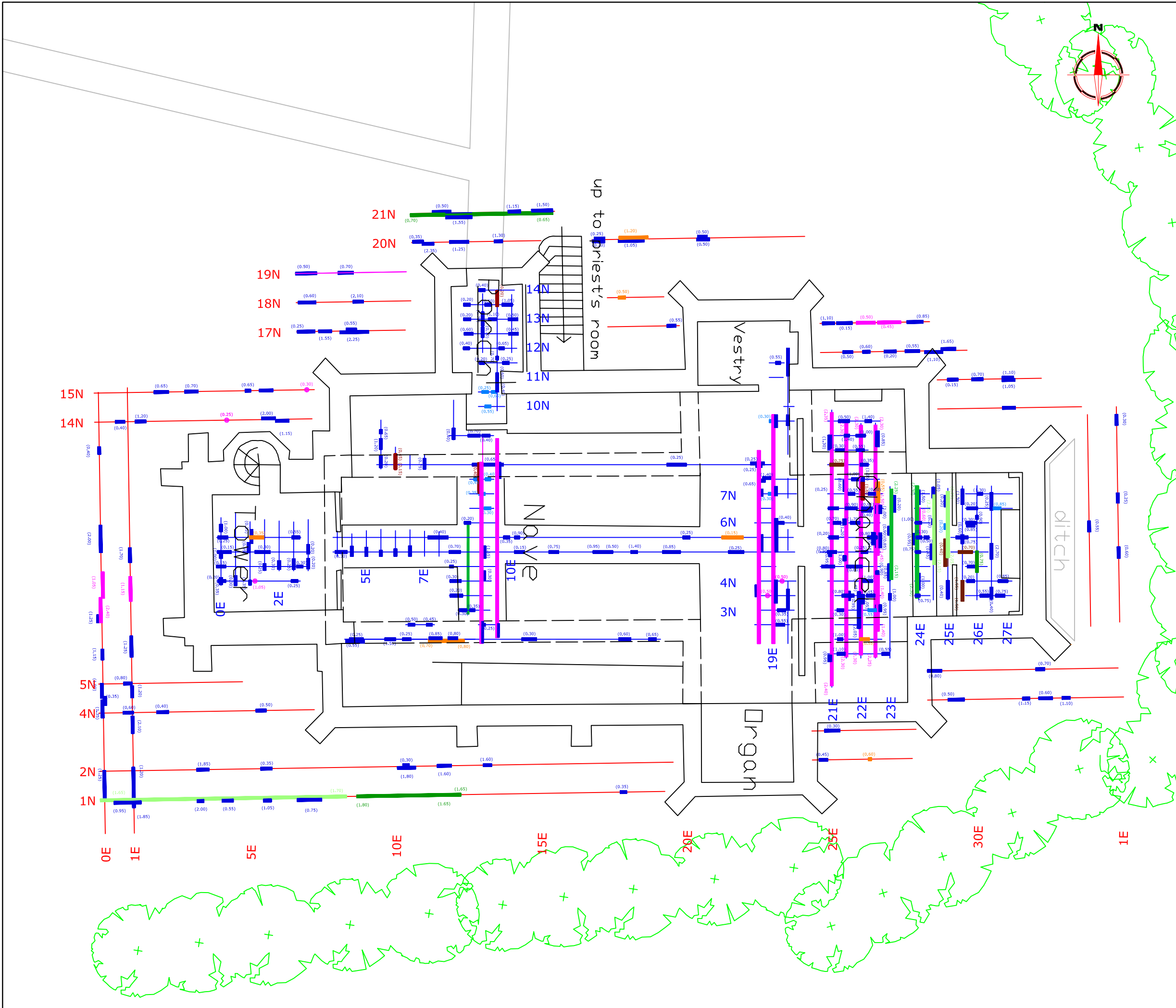
②	ASPECT OF IMAGE
---	-----------------

Client	FRIENDS OF EAST PORTLEMOUTH CHURCH
Project Title	GEOPHYSICAL SURVEY - EAST PORTLEMOUTH CHURCH
Job No.	2261
Subject	SITE RECONNAISSANCE PHOTOGRAPH AND SURVEY AREA

STRATASCAN™
 GEOPHYSICS FOR ARCHAEOLOGY AND ENGINEERING
 VINEYARD HOUSE
 UPPER HOOK ROAD
 UPTON UPON SEVERN
 UK
 WR8 0SA
 T: +44 (0)1684 592266
 F: +44 (0)1684 594142
 E: info@stratascan.co.uk
 www.stratascan.co.uk

Scale 1:200
 0m 2 4 6 8 10m

Plot	A3	Checked by	SAS	Issue No.	01
Survey date	NOV 06	Drawn by	SDH	Figure No.	03



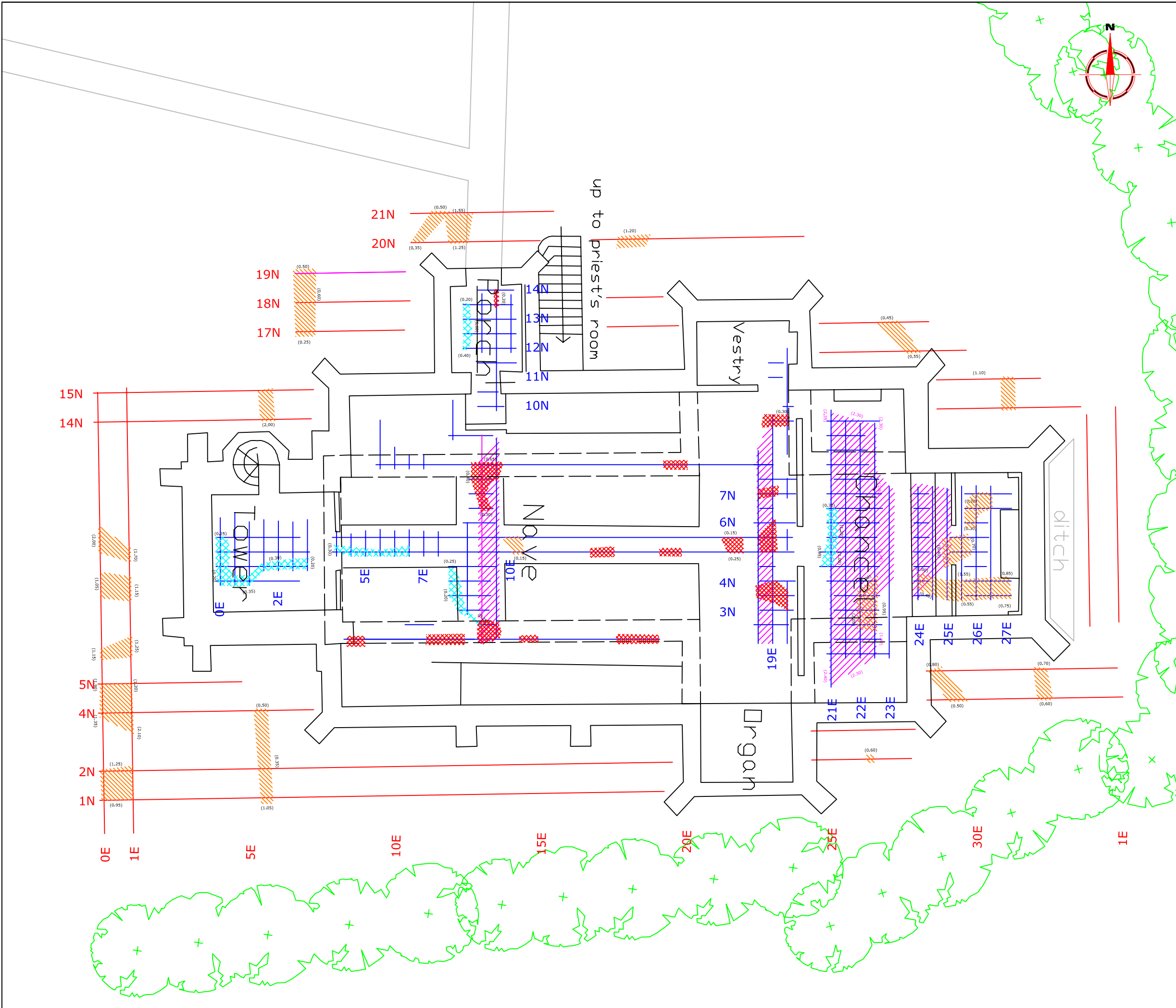
Amendments		
Issue No.	Date	Description
-	-	-
-	-	-

RADAR ABSTRACTION KEY	
	Strong Discrete
	Weak Discrete
	Strong Complex
	Weak Complex
	Point Diffraction
	Broad Crested
	Strong Planar
	Weak Planar
	Focused Ringing
	Conductive Surface
	Inclined Event
0.25	Depth to top of feature [m]

Client	FRIENDS OF EAST PORTLEMOUTH CHURCH
Project Title	GEOPHYSICAL SURVEY - EAST PORTLEMOUTH CHURCH
Job No.	2261
Subject	ABSTRACTION OF GROUND PENETRATING RADAR DATA

STRATASCAN™
 GEOPHYSICS FOR ARCHAEOLOGY
 AND ENGINEERING
 VINEYARD HOUSE
 UPPER HOOK ROAD
 UPTON UPON SEVERN
 UK
 WR8 0SA
 T: +44 (0)1684 592266
 F: +44 (0)1684 594142
 E: info@stratascan.co.uk
 www.stratascan.co.uk

Scale	1:125	
Plot	A3	Issue No. 01
Survey date	NOV 06	Figure No. 04
Checked by	SAS	
Drawn by	SDH/DGE	



Amendments		
Issue No.	Date	Description
-	-	-
-	-	-

KEY	
	Discrete and complex responses - probably associated with buried walls
	Weak discrete responses - possibly caused by buried structures
	Broad crested anomalies - possibly associated with buried feature
	Shallow anomalies possibly associated with current flooring

Client	FRIENDS OF EAST PORTLEMOUTH CHURCH	
Project Title	GEOPHYSICAL SURVEY - EAST PORTLEMOUTH CHURCH	
Job No.	2261	
Subject	INTERPRETATION OF GPR DATA	

STRATASCAN™	
GEOPHYSICS FOR ARCHAEOLOGY AND ENGINEERING	
VINEYARD HOUSE	
UPPER HOOK ROAD	
UPTON UPON SEVERN	
UK	
WR8 0SA	
T: +44 (0)1684 592266	
F: +44 (0)1684 594142	
E: info@stratascan.co.uk	
www.stratascan.co.uk	

Scale	1:125	
Plot	A3	Issue No. 01
Survey date	NOV 06	Figure No. 05
Checked by	SAS	
Drawn by	SDH	