

Reproduced from Ordnance Survey's 1:25 000 map of 1998 with the permission of the controller of Her Majesty's Stationery Office. Crown Copyright reserved. Licence No: AL 50125A  
 Licencee:  
 Stratascan Ltd.  
 Vineyard House  
 Upper Hook Road  
 Upton Upon Severn  
 WR8 0SA

OS 100km square = TQ



05

04

03

02

01



Survey Area


33

34

35

36

37



Title:  
 LOCATION PLAN OF SURVEY AREA

Client:  
 ROEDEAN SCHOOL

Project:  
 SOR10872 - ROEDEAN SCHOOL, ROEDEAN WAY, BRIGHTON

Scale: 1:25000 @ A3

Fig No:  
 01

Roedean School



A

B

Stone

Stone

Sloping masonry

Stone

Playing Field

+30.1m


Sloping masonry

Stone

Shingle

OS GRID REFERENCES

<b>A</b>	535235.75, 103100.95
<b>B</b>	535201.66, 103017.65



Title: REFERENCING

Client: ROEDEAN SCHOOL

Project: SOR10872 - ROEDEAN SCHOOL, ROEDEAN WAY, BRIGHTON

Scale: 1:1250 @ A3  
0m 10 20 30 40 50m

Fig No: 02

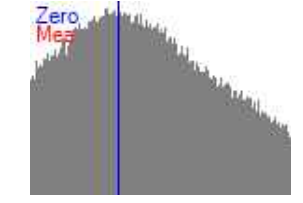


Roedean School





Plotting parameters

Maximum +2nT (black)  
Minimum -1nT (white)



-1nT

+2nT



Title:  
PLOT OF PROCESSED GRADIOMETER  
DATA

Client:  
ROEDEAN SCHOOL

Project:  
SOR10872 - ROEDEAN SCHOOL, ROEDEAN  
WAY, BRIGHTON

Scale: 1:1250 @ A3  
0m 10 20 30 40 50m


Fig No:  
03

Roedean School



KEY

	Track (corroborated)
	Agriculture (e.g. ploughing)
	Service
	Ferrous
	Uncertain (area of increased response/trend)



Title: ABSTRACTION AND INTERPRETATION OF GRADIOMETER ANOMALIES

Client: ROEDEAN SCHOOL

Project: SOR10872 - ROEDEAN SCHOOL, ROEDEAN WAY, BRIGHTON

Scale: 1:1250 @ A3  
0m 10 20 30 40 50m

Fig No: 04