


Reproduced from Ordnance Survey's 1:25 000 map of 1998 with the permission of the controller of Her Majesty's Stationery Office. Crown Copyright reserved. Licence No: AL 50125A  
 Licensee:  
 Stratacan Ltd,  
 Vineyard House,  
 Upper Hook Road,  
 Wick, Glos.  
 OS 100km square = SO

OS GRID REFERENCES	
A	395072.36, 216790.89
B	395055.35, 216581.58
C	395411.74, 216522.52
D	395650.95, 216503.07
E	395715.61, 216558.01
F	395732.63, 216767.32



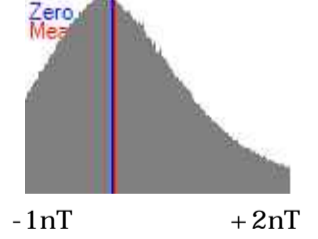


Title: SITE LOCATION AND REFERENCING  
 Client: LONGMAN ARCHAEOLOGY  
 Project: SOR10857 - COTSWOLD HILLS GOLF CLUB, COBERLEY, GLOUCESTERSHIRE  
 Scale: 1:1250 @ A1  
 0m 10 20 30 40 50 60 70 80m  
 Fig No: 01



Plotting parameters

Maximum +2nT (black)  
Minimum -1nT (white)



Title:  
PLOT OF PROCESSED GRADIOMETER  
DATA

Client:  
LONGMAN ARCHAEOLOGY

Project:  
SOR10857 - COTSWOLD HILLS GOLF CLUB,  
COBERLEY, GLOUCESTERSHIRE

Scale: 1:1250 @ A1  
0m 10 20 30 40 50 60 70 80m  
Fig No:  
02



**KEY**

	Golf course feature (i.e. putting green/bunker/tee area/other landscaping)
	Strong magnetic debris - former quarry
	Former field boundary (corroborated)
	Agriculture (e.g. ploughing)
	Natural (e.g. geological or pedological)
	Service
	Ferrous
	Uncertain (positive/area of increased response/trend)

**sumo**  
Survey  
GEOPHYSICS FOR  
ARCHAEOLOGY &  
ENGINEERING

Title:  
**ABSTRACTION AND INTERPRETATION OF  
GRADIOMETER ANOMALIES**

Client:  
**LONGMAN ARCHAEOLOGY**

Project:  
**SOR10857 - COTSWOLD HILLS GOLF CLUB,  
COBERLEY, GLOUCESTERSHIRE**

Scale: 1:1250 @ A1  
0m 10 20 30 40 50 60 70 80m

Fig No:  
**03**