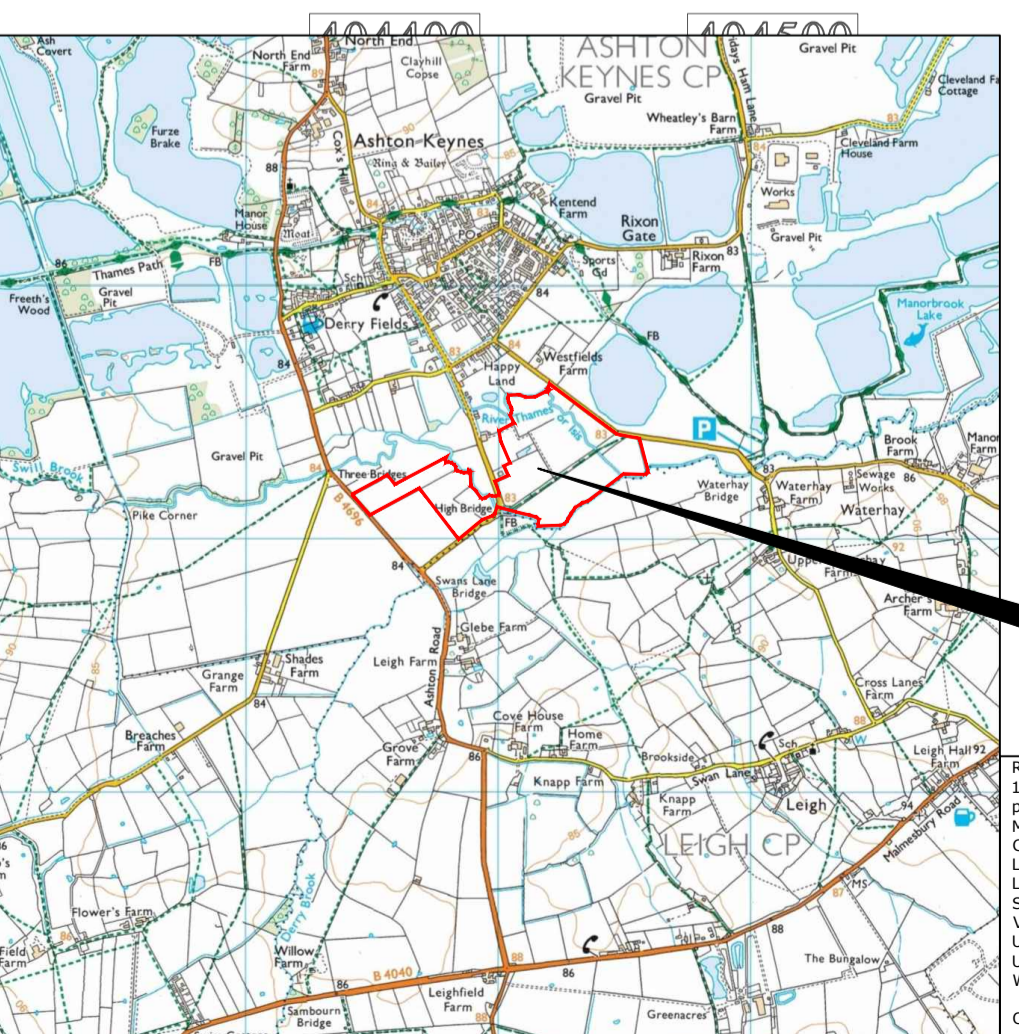



Ordnance Survey (c) Crown Copyright 2017. All rights reserved. Licence number 100029432



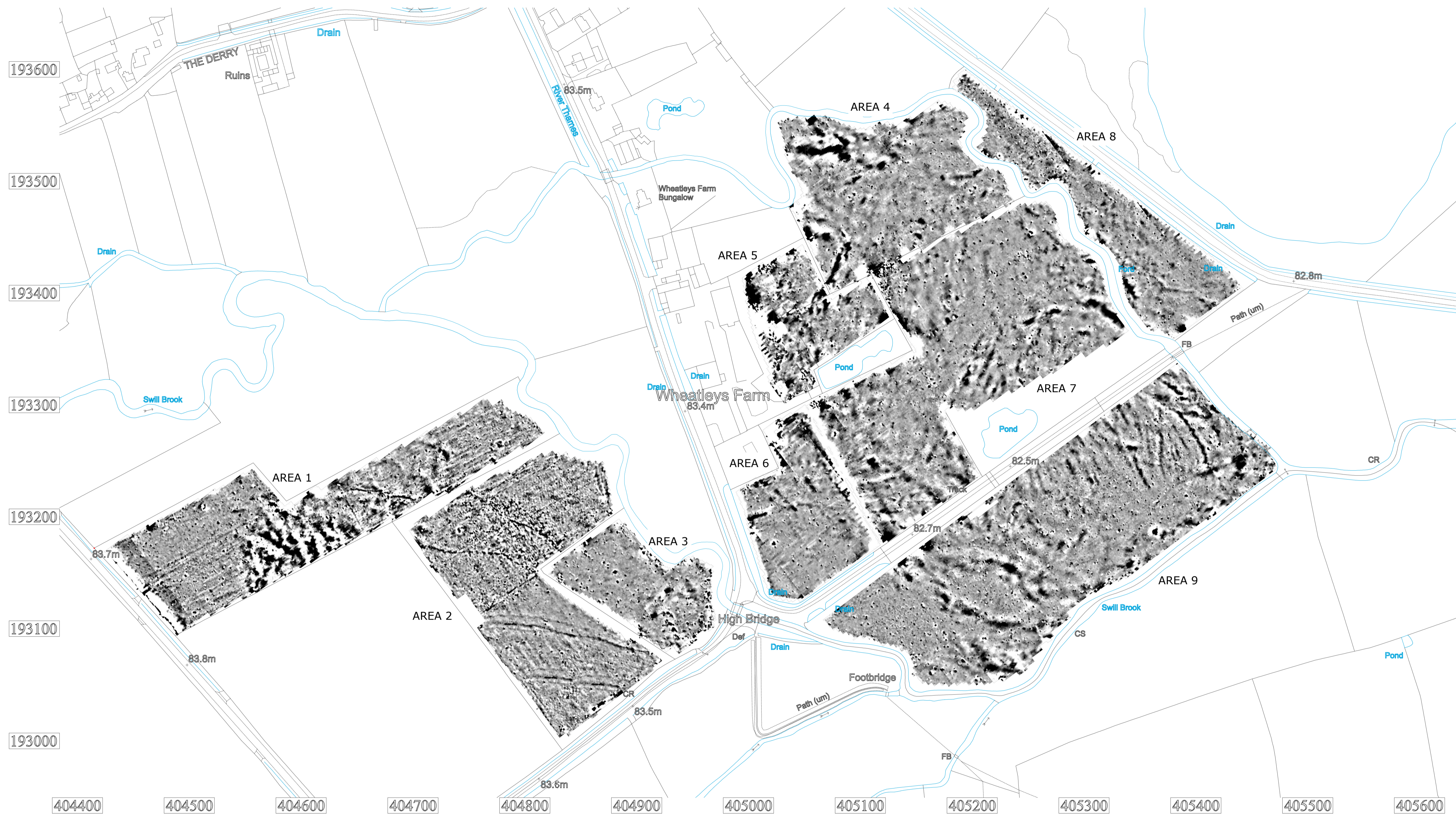
Reproduced from Ordnance Survey's 1:25 000 map of 1998 with the permission of the controller of Her Majesty's Stationery Office. Crown Copyright reserved. Licence No: AL 50125A  
 Licences:  
 Stratascan Ltd.  
 Vineyard House  
 Upper Hook Road  
 Upton Upon Severn  
 Wilt OS4  
 OS 100km square = SU

Unsurveyable - ponds/overgrown vegetation	
OS GRID REFERENCES	
A	404578.96, 193155.37
B	404747.02, 193281.28
C	404752.97, 193173.28
D	404842.91, 193053.24
E	404878.96, 193155.22
F	404914.94, 193107.20
G	405016.99, 193221.15
H	405052.97, 193173.13
I	405023.09, 193413.15
J	405059.07, 193365.13
K	405077.13, 193491.12
L	405149.16, 193545.08
M	405275.15, 193527.02
N	405365.09, 193406.97
O	405281.09, 193419.01
P	405113.03, 193293.10
Q	405172.94, 193113.07
R	405365.01, 193256.97


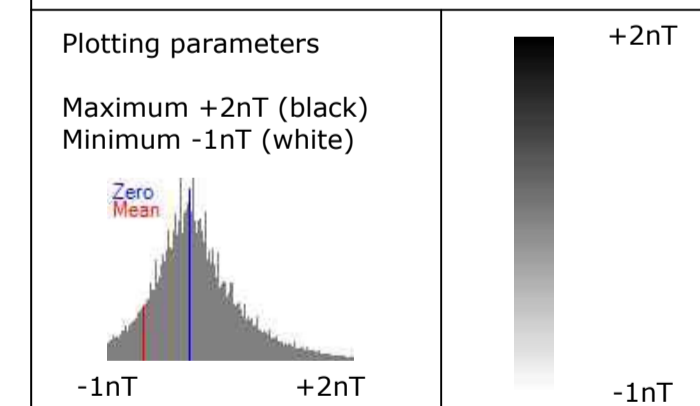


Title: SITE LOCATION AND REFERENCING  
 Client: JOHN MOORE HERITAGE SERVICES  
 Project: SOR10767 - WHEATLEYS FARM, ASHTON KEYNES, WILTSHIRE  
 Scale: 1:2000 @ A1  
 0m 20 40 60 80 100 120m  
 Fig No: 01





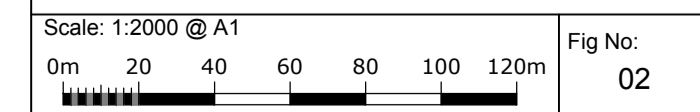
Ordnance Survey (c) Crown Copyright 2017. All rights reserved. Licence number 100029432




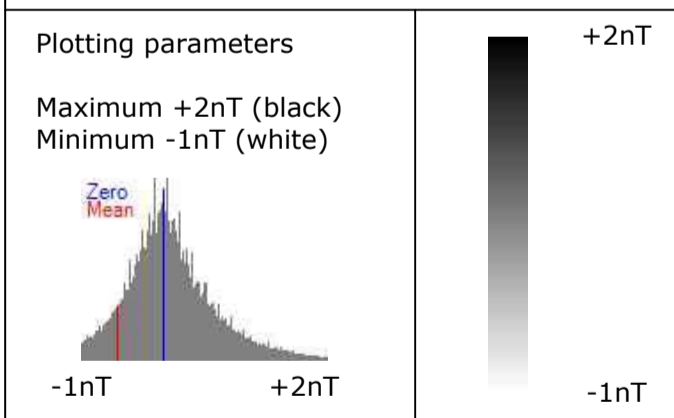
Title: PLOT OF PROCESSED GRADIOMETER DATA - OVERVIEW

Client: JOHN MOORE HERITAGE SERVICES

Project: SOR10767 - WHEATLEYS FARM, ASHTON KEYNES, WILTSHIRE







Title: PLOT OF PROCESSED GRADIOMETER DATA - WEST

Client: JOHN MOORE HERITAGE SERVICES


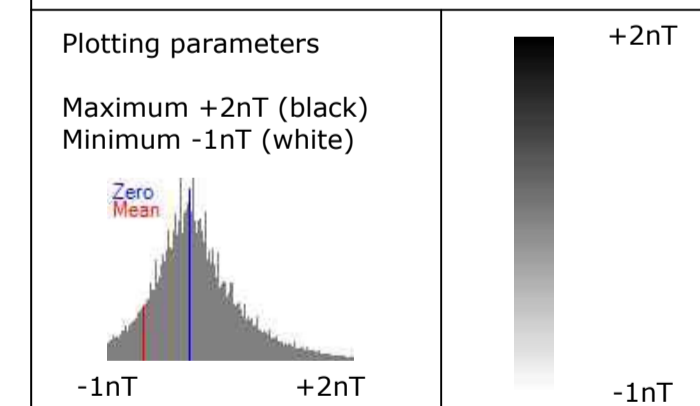
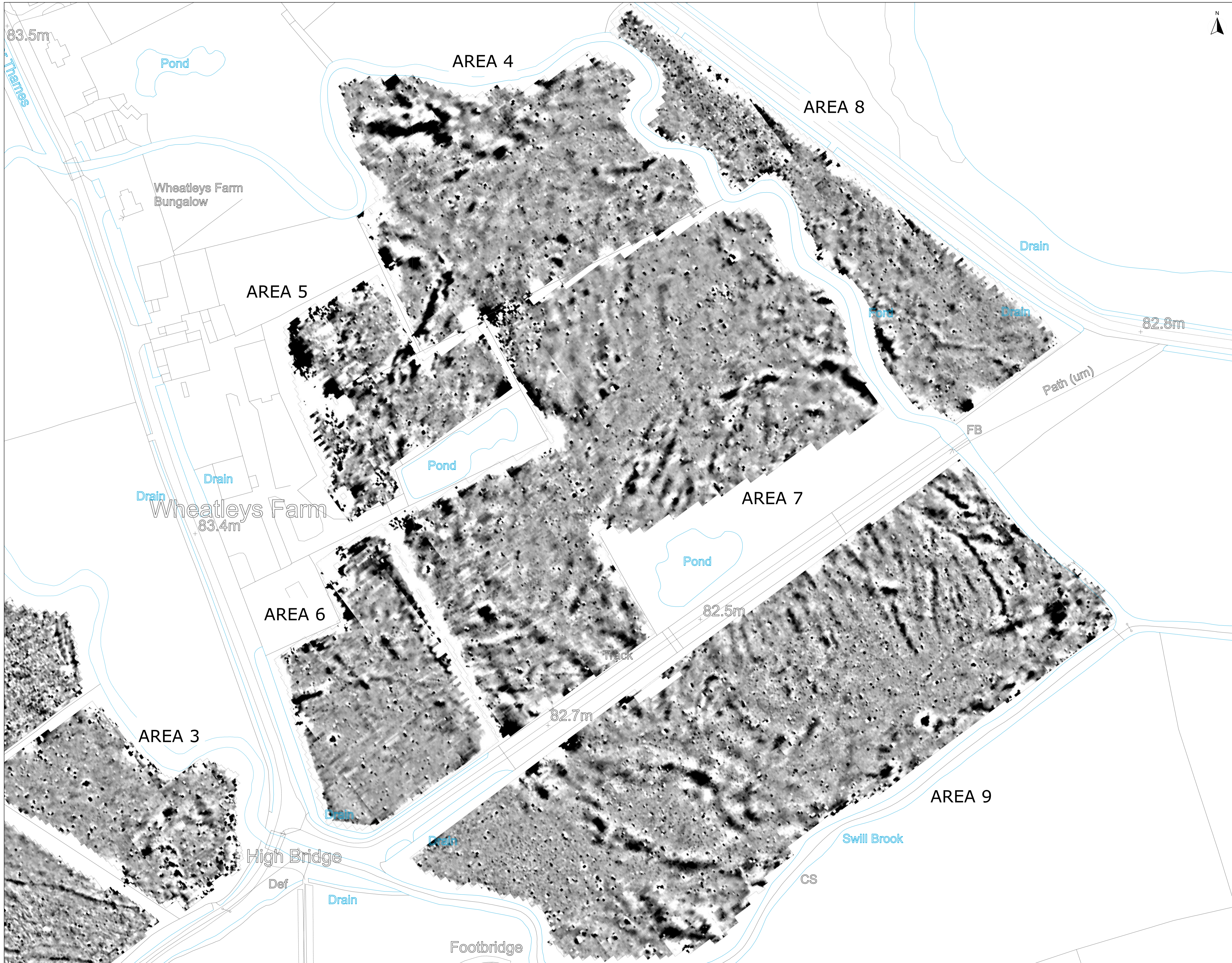
Project: SOR10767 - WHEATLEYS FARM, ASHTON KEYNES, WILTSHIRE

Scale: 1:1000 @ A1

0m 10 20 30 40 50 60m

Fig No: 03





Title: PLOT OF PROCESSED GRADIOMETER DATA - EAST

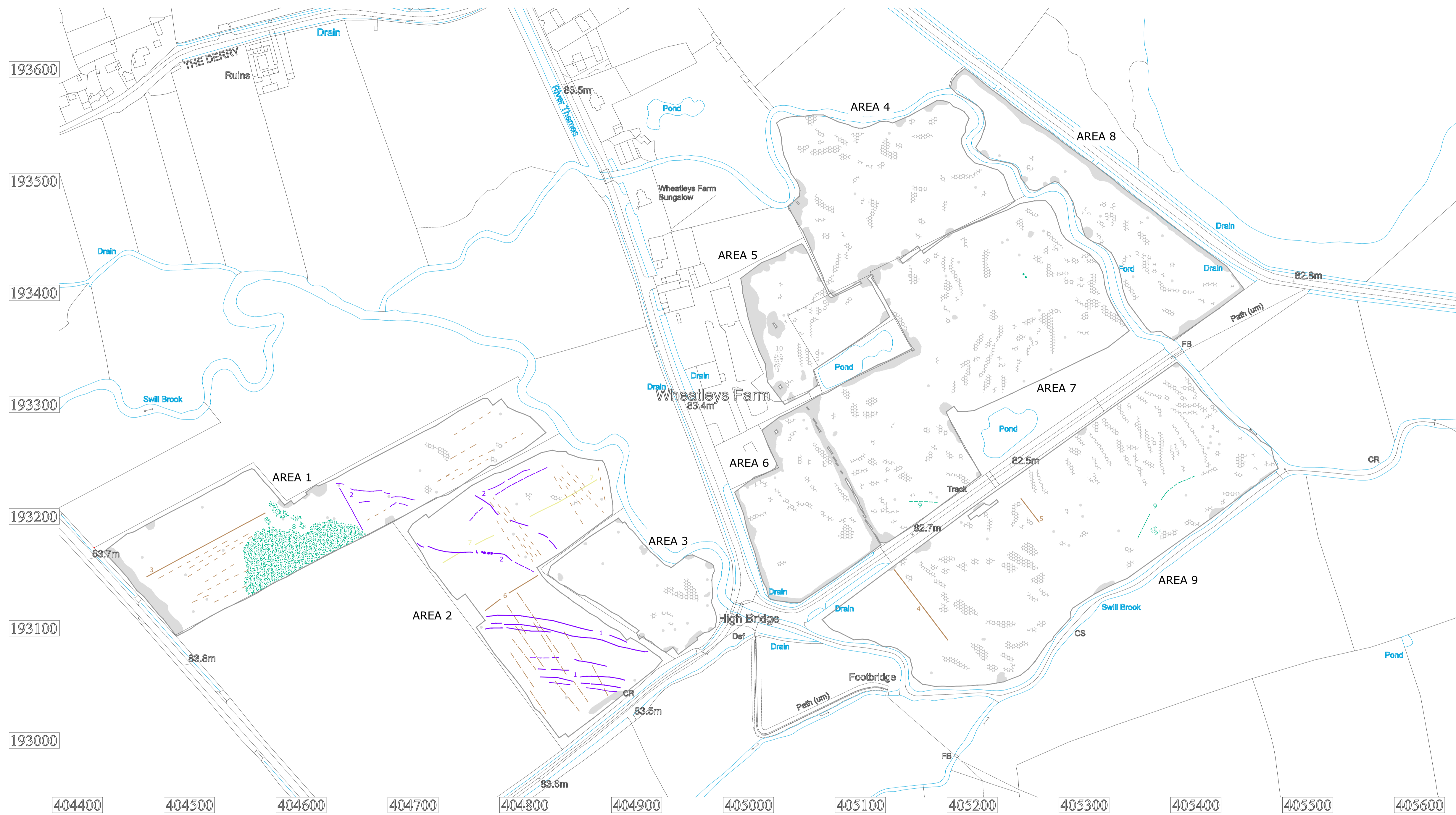
Client: JOHN MOORE HERITAGE SERVICES

Project: SOR10767 - WHEATLEYS FARM, ASHTON KEYNES, WILTSHIRE

Scale: 1:1000 @ A1

0m 10 20 30 40 50 60m Fig No: 04






Ordnance Survey (C) Crown Copyright 2017. All rights reserved. Licence number 100029432



KEY	
	Probable archaeology (postions/trend)
	Former field boundary (corroborated)
	Possible former field boundary
	Ridge and furrow
	Agriculture (e.g. ploughing)
	Natural (e.g. geological or pedological)
	Magnetic disturbance
	Ferrous
	Uncertain (positive/area of increased response/trend)



Title: **ABSTRACTION AND INTERPRETATION OF GRADIOMETER ANOMALIES**

Client: **JOHN MOORE HERITAGE SERVICES**

Project: **SOR10767 - WHEATLEYS FARM, ASHTON KEYNES, WILTSHIRE**

Scale: 1:2000 @ A1

0m 20 40 60 80 100 120m

Fig No: **05**





KEY	
	Probable archaeology (postions/trend)
	Former field boundary (corroborated)
	Possible former field boundary
	Ridge and furrow
	Agriculture (e.g. ploughing)
	Natural (e.g. geological or pedological)
	Magnetic disturbance
	Ferrous
	Uncertain (positive/area of increased response/trend)

**sumo**  
Survey  
GEOPHYSICS FOR  
ARCHAEOLOGY &  
ENGINEERING

Title:  
**ABSTRACTION AND INTERPRETATION OF  
GRADIOMETER ANOMALIES - WEST**

Client:  
JOHN MOORE HERITAGE SERVICES

Project:  
SOR10767 - WHEATLEYS FARM, ASHTON  
KEYNES, WILTSHIRE

Scale: 1:1000 @ A1  
0m 10 20 30 40 50 60m

Fig No:  
06





N

KEY	
	Probable archaeology (positions/trend)
	Former field boundary (corroborated)
	Possible former field boundary
	Ridge and furrow
	Agriculture (e.g. ploughing)
	Natural (e.g. geological or pedological)
	Magnetic disturbance
	Ferrous
	Uncertain (positive/area of increased response/trend)

**sumo**  
Survey  
GEOPHYSICS FOR  
ARCHAEOLOGY &  
ENGINEERING

Title: ABSTRACTION AND INTERPRETATION OF GRADIOMETER ANOMALIES - EAST  
 Client: JOHN MOORE HERITAGE SERVICES  
 Project: SOR10767 - WHEATLEYS FARM, ASHTON KEYNES, WILTSHIRE

Scale: 1:1000 @ A1  
 0m 10 20 30 40 50 60m Fig No: 07