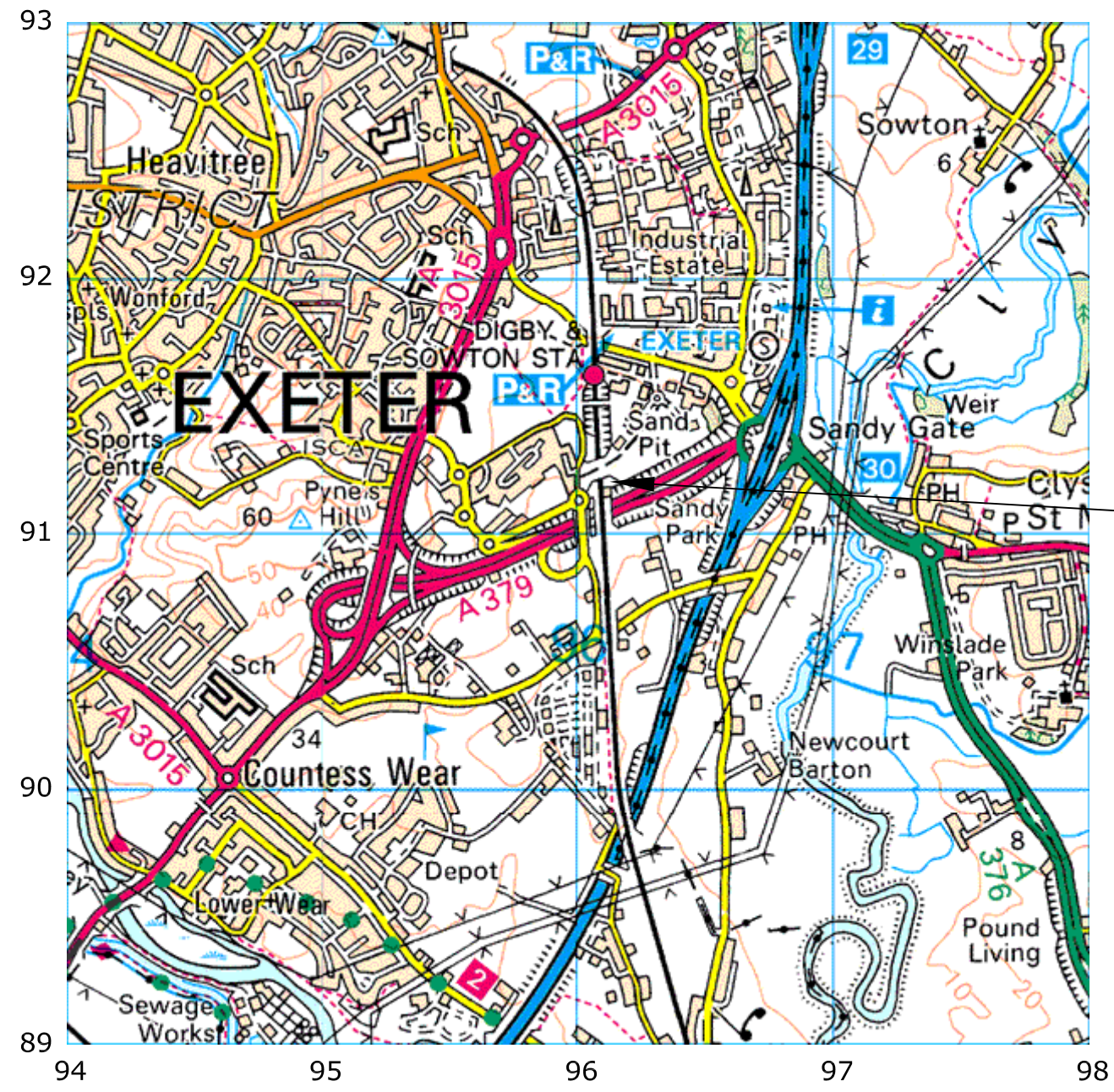
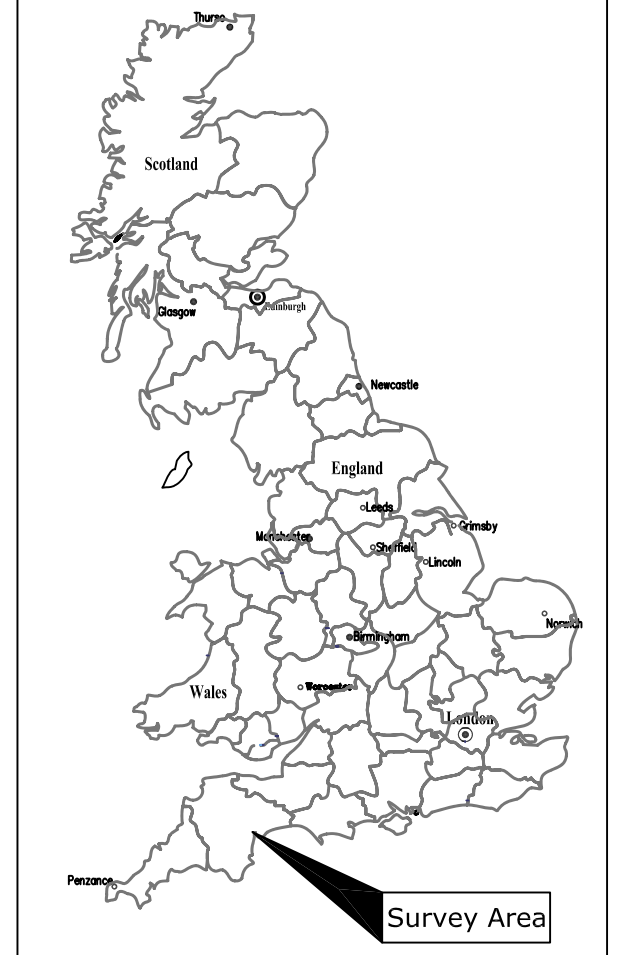


Reproduced from Ordnance Survey's 1:25 000 map of 1998 with the permission of the controller of Her Majesty's Stationery Office. Crown Copyright reserved. Licence No: AL 50125A
 Licencee:
 Stratascan Ltd.
 Vineyard House
 Upper Hook Road
 Upton Upon Severn
 WR8 0SA
 OS 100km square = SX



Survey Area

Amendments		
Issue No.	Date	Description
-	-	-

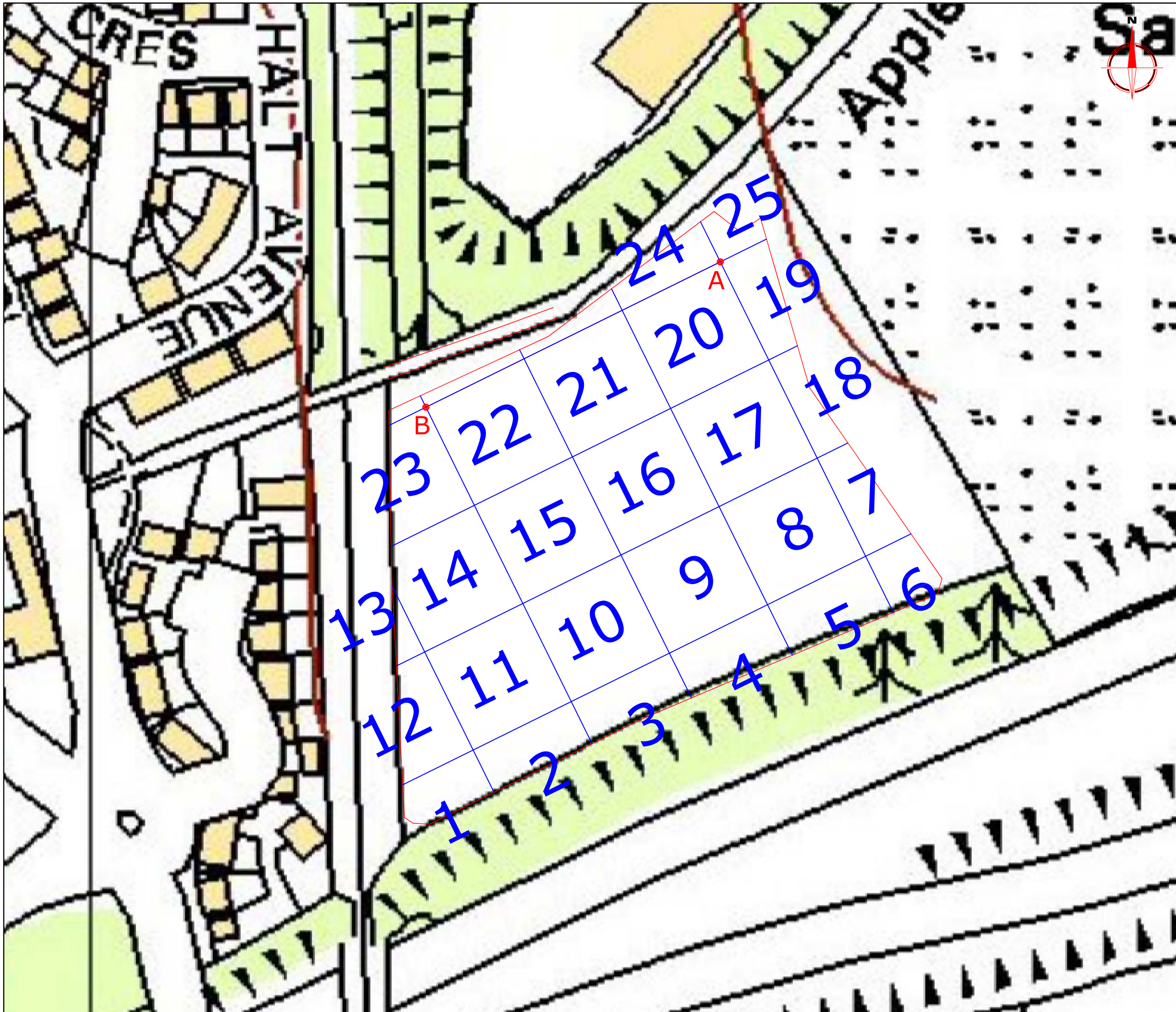


Site centred on NGR	SX 962 913	
Client	JOHN MOORE HERITAGE SERVICES	
Project Title	Job No.	2154
GEOPHYSICAL SURVEY - APPLE LANE, TOPSHAM		
Subject	LOCATION PLAN OF SURVEY AREA	

STRATASCAN™
 GEOPHYSICS FOR ARCHAEOLOGY
 AND ENGINEERING
 VINEYARD HOUSE
 UPPER HOOK ROAD
 UPTON UPON SEVERN
 UK
 WR8 0SA
 T: +44 (0)1684 592266
 F: +44 (0)1684 594142
 E: info@stratascan.co.uk
 www.stratascan.co.uk



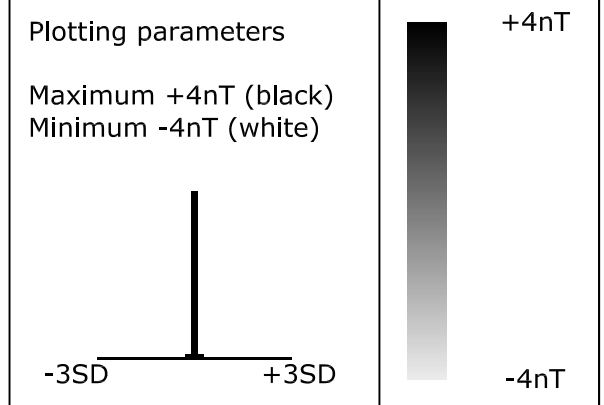
Scale	0m 500 1000m	
1:25 000		
Plot	Checked by	Issue No.
A3	SAS	01
Survey date	Drawn by	Figure No.
MAY 06	HH	01



Amendments		
Issue No.	Date	Description
-	-	-
-	-	-
<p>REFERENCING INFORMATION</p> <p>A topographic survey was carried out of the survey area using a Leica total station</p> <p>This survey was used to fit the survey grid to the mapping supplied</p>		
A-B	90m	
2	Grid number	
<p>Client</p> <p>JOHN MOORE HERITAGE SERVICES</p>		
<p>Project Title</p> <p>GEOPHYSICAL SURVEY - APPLE LANE, TOPSHAM</p>		<p>Job No. 2154</p>
<p>Subject</p> <p>SITE PLAN SHOWING LOCATION OF SURVEY GRIDS AND REFERENCING</p>		
<p>STRATASCAN™ GEOPHYSICS FOR ARCHAEOLOGY AND ENGINEERING VINEYARD HOUSE UPPER HOOK ROAD UPTON UPON SEVERN UK WR8 0SA T: +44 (0)1684 592266 F: +44 (0)1684 594142 E: info@stratascan.co.uk www.stratascan.co.uk</p>		
<p>Scale 1:1000</p> <p>0m 10 20 30 40 50</p>		
Plot	Checked by	Issue No.
A3	SAS	01
Survey date	Drawn by	Figure No.
MAY 06	HH	02



Amendments		
Issue No.	Date	Description
-	-	-
-	-	-



Client
**JOHN MOORE
HERITAGE SERVICES**

Project Title
**GEOPHYSICAL SURVEY -
APPLE LANE, TOPSHAM**

Job No. 2154

Subject
PLOT OF RAW GRADIOMETER DATA

STRATASCAN™
GEOPHYSICS FOR ARCHAEOLOGY
AND ENGINEERING
VINEYARD HOUSE
UPPER HOOK ROAD
UPTON UPON SEVERN
UK
WR8 0SA
T: +44 (0)1684 592266
F: +44 (0)1684 594142
E: info@stratascan.co.uk
www.stratascan.co.uk

Scale
1:1000

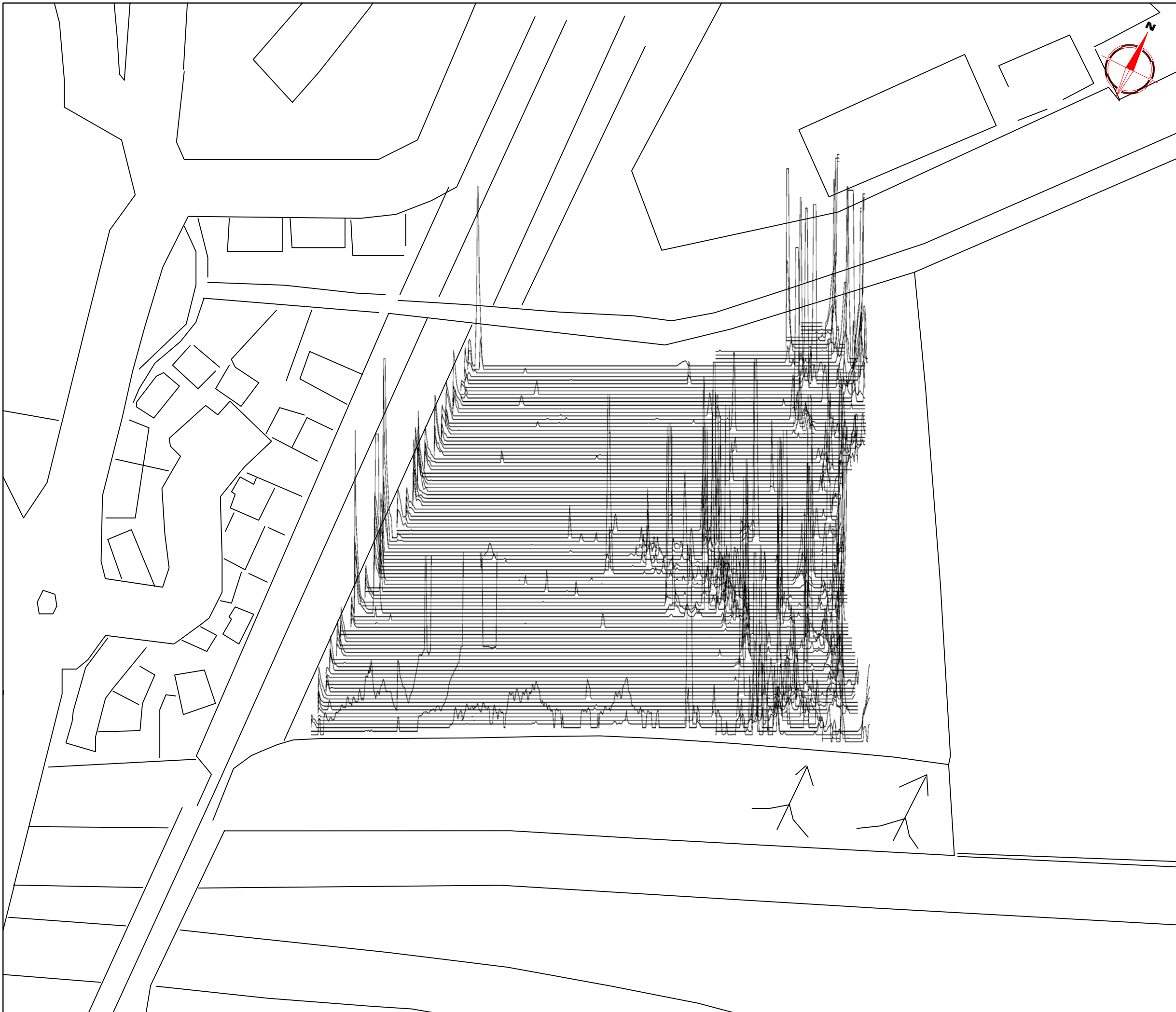
Plot A3	Checked by SAS	Issue No. 01
Survey date MAY 06	Drawn by HH	Figure No. 03



Amendments		
Issue No.	Date	Description
-	-	-
-	-	-

Plotting parameters	200nT
+40nT	160nT
(Positive values displace above the trace line. Hidden values have not been plotted. Data clipped at 200nT)	120nT
	80nT
	40nT
	0nT

Client	JOHN MOORE HERITAGE SERVICES	
Project Title	GEOPHYSICAL SURVEY - APPLE LANE, TOPSHAM	
Job No.	2154	
Subject	TRACE PLOT OF GRADIOMETER DATA SHOWING POSITIVE VALUES	
<p>STRATASCAN™ GEOPHYSICS FOR ARCHAEOLOGY AND ENGINEERING VINEYARD HOUSE UPPER HOOK ROAD UPTON UPON SEVERN UK WR8 0SA T: +44 (0)1684 592266 F: +44 (0)1684 594142 E: info@stratascan.co.uk www.stratascan.co.uk</p>		
Scale	1:1000	
Plot	Checked by	Issue No.
A3	SAS	01
Survey date	Drawn by	Figure No.
MAY 06	HH	04

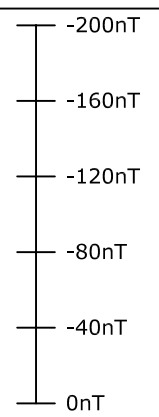


Amendments		
Issue No.	Date	Description
-	-	-

Plotting parameters

-40nT

(Negative values displace above the trace line. Hidden values have been plotted. Data clipped at -200nT)



Client

**JOHN MOORE
HERITAGE SERVICES**

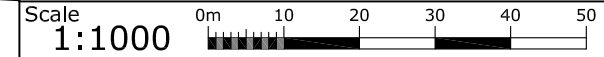
Project Title Job No. 2154

**GEOPHYSICAL SURVEY -
APPLE LANE, TOPSHAM**

Subject

**TRACE PLOT OF GRADIOMETER DATA
SHOWING NEGATIVE VALUES**

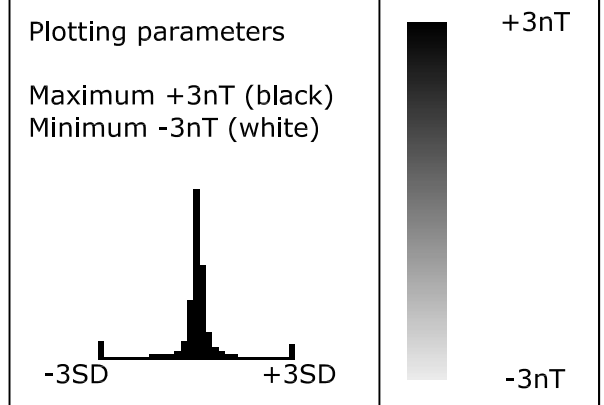
STRATASCAN™
GEOPHYSICS FOR ARCHAEOLOGY
AND ENGINEERING
VINEYARD HOUSE
UPPER HOOK ROAD
UPTON UPON SEVERN
UK
WR8 0SA
T: +44 (0)1684 592266
F: +44 (0)1684 594142
E: info@stratascan.co.uk
www.stratascan.co.uk

Plot	Checked by	Issue No.
A3	SAS	01
Survey date	Drawn by	Figure No.
MAY 06	HH	05



Amendments		
Issue No.	Date	Description
-	-	-
-	-	-



Client
**JOHN MOORE
HERITAGE SERVICES**

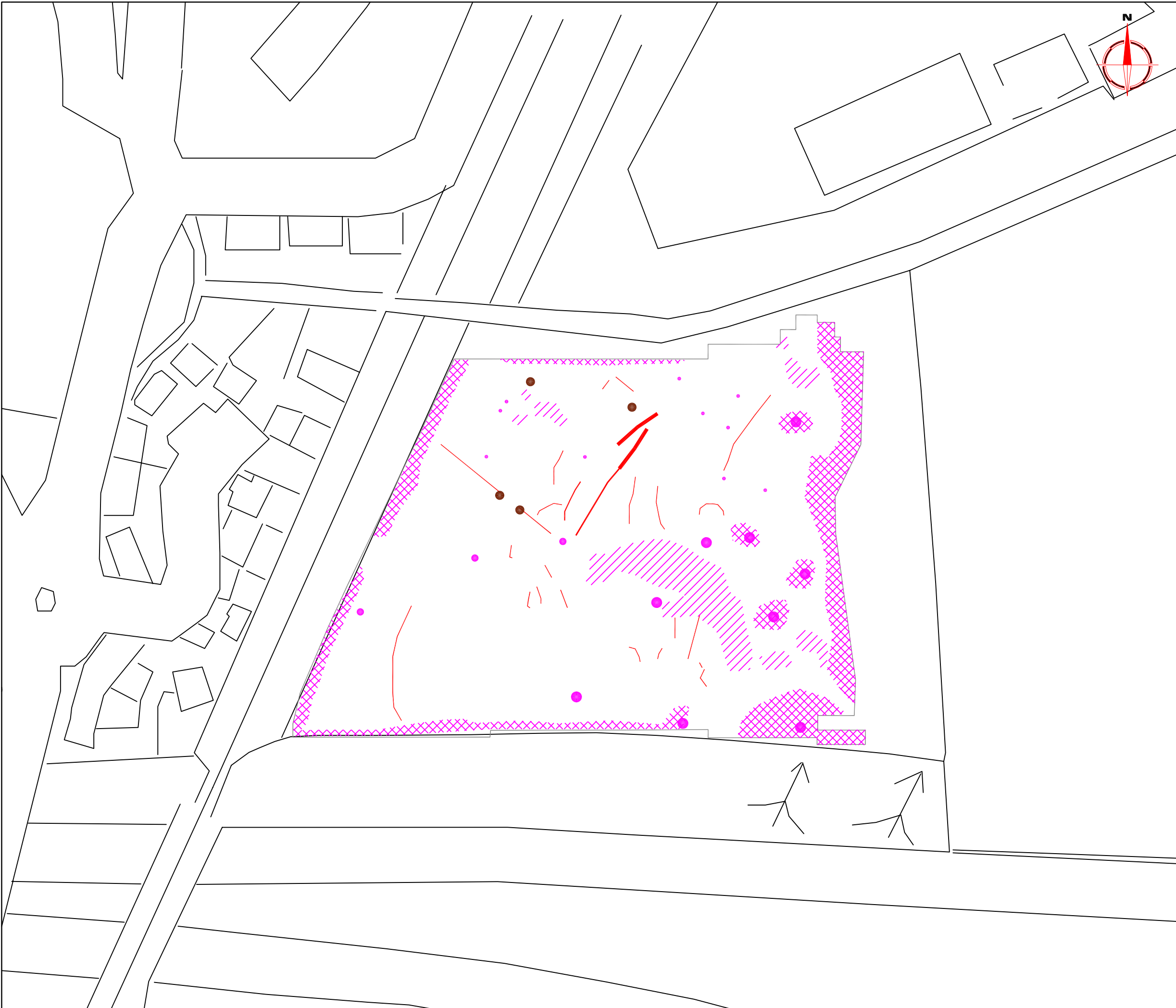
Project Title Job No. 2154
**GEOPHYSICAL SURVEY -
APPLE LANE, TOPSHAM**

Subject
**PLOT OF PROCESSED
GRADIOMETER DATA**

STRATASCAN™
GEOPHYSICS FOR ARCHAEOLOGY
AND ENGINEERING
VINEYARD HOUSE
UPPER HOOK ROAD
UPTON UPON SEVERN
UK
WR8 0SA
T: +44 (0)1684 592266
F: +44 (0)1684 594142
E: info@stratascan.co.uk
www.stratascan.co.uk

Scale 1:1000
0m 10 20 30 40 50

Plot A3	Checked by SAS	Issue No. 01
Survey date MAY 06	Drawn by HH	Figure No. 06



Amendments		
Issue No.	Date	Description
-	-	-
-	-	-

KEY	
	Discrete positive anomaly - possible pit
	Positive anomaly with associated negative response - ferrous object
	Positive linear anomaly - cut feature of possible archaeological origin
	Area of magnetic debris - evidence of ground disturbance
	Area of magnetic disturbance caused by nearby field boundaries or ferrous objects

Client
**JOHN MOORE
 HERITAGE SERVICES**

Project Title Job No. 2154
**GEOPHYSICAL SURVEY -
 APPLE LANE, TOPSHAM**

Subject
**ABSTRACTION AND
 INTERPRETATION OF GRADIOMETER
 ANOMALIES**

STRATASCAN™
 GEOPHYSICS FOR ARCHAEOLOGY
 AND ENGINEERING
 VINEYARD HOUSE
 UPPER HOOK ROAD
 UPTON UPON SEVERN
 UK
 WR8 0SA
 T: +44 (0)1684 592266
 F: +44 (0)1684 594142
 E: info@stratascan.co.uk
 www.stratascan.co.uk



Scale 0m 10 20 30 40 50
1:1000

Plot A3	Checked by SAS	Issue No. 01
Survey date MAY 06	Drawn by HH	Figure No. 07