

Reproduced from Ordnance Survey's 1:25 000 map of 1998 with the permission of the controller of Her Majesty's Stationery Office. Crown Copyright reserved. Licence No: AL 50125A
 Licencee:
 Stratascan Ltd.
 Vineyard House
 Upper Hook Road
 Upton Upon Severn
 WR8 0SA

OS 100km square = ST



78

77

76

75

74



Survey Area

44

45

46

47

48



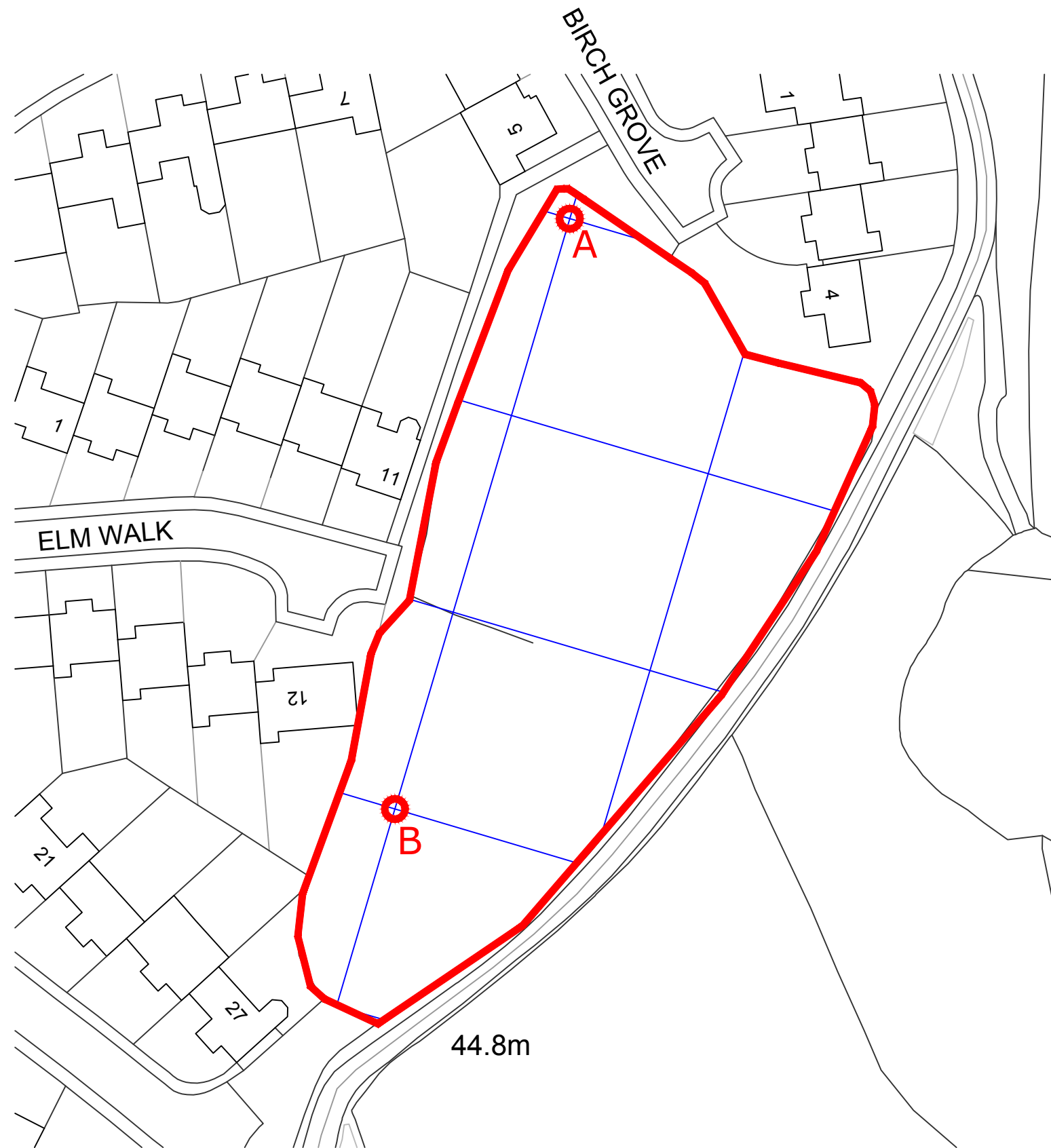
Title: SITE LOCATION DIAGRAM

Client: AVON ARCHAEOLOGY LTD

Project: 11014 - LAND OFF ELM WALK, PORTISHEAD, NORTH SOMERSET

Scale: 1:25000 @ A3
 0m 500 1000m

Fig No: 01




Ordnance Survey, (c) Crown Copyright 2017. All rights reserved. Licence number 100022432



OS GRID REFERENCES

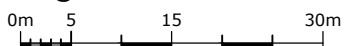
| | |
|----------|----------------------|
| A | 346152.07, 175909.77 |
| B | 346126.51, 175823.47 |



Title: LOCATION OF SURVEY AREA

Client: AVON ARCHAEOLOGY LTD

Project: 11014 - LAND OFF ELM WALK, PORTISHEAD, NORTH SOMERSET

Scale: 1:750 @ A3
 Fig No: 02






c) Crown Copyright 2017. All rights reserved. Licence number 100022432


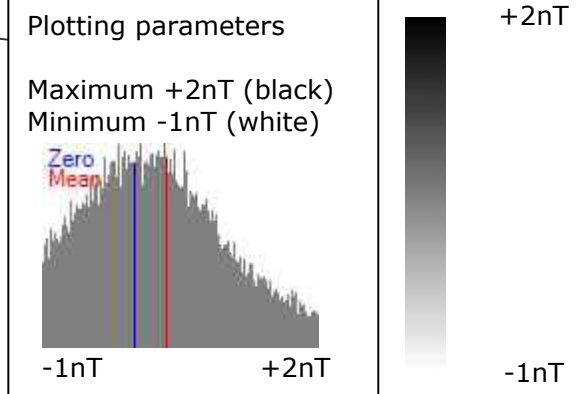


c) Crown Copyright 2017. All rights reserved. Licence number 100022432



KEY

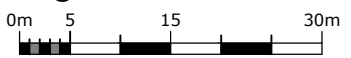
-  Magnetic disturbance
-  Ferrous
-  Uncertain (positive/area of increased response)



Title: MAGNETOMETER DATA - GREYSCALE PLOT & INTERPRETATION

Client: AVON ARCHAEOLOGY LTD

Project: 11014 - LAND OFF ELM WALK, PORTISHEAD, NORTH SOMERSET

Scale: 1:750 @ A3

Fig No: 03