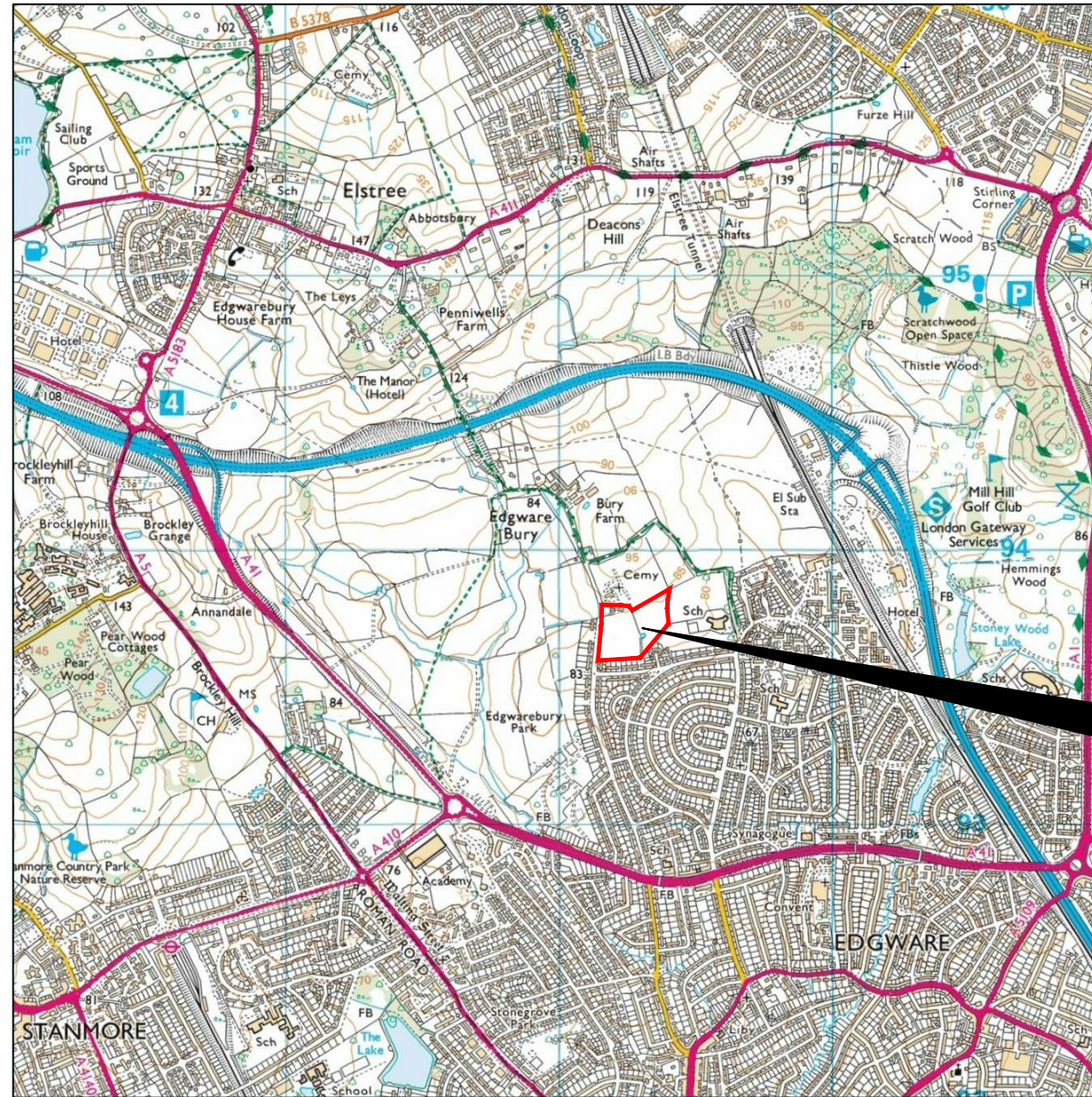


Reproduced from Ordnance Survey's 1:25 000 map of 1998 with the permission of the controller of Her Majesty's Stationery Office. Crown Copyright reserved. Licence No: AL 50125A
 Licencee:
 Stratascan Ltd.
 Vineyard House
 Upper Hook Road
 Upton Upon Severn
 WR8 0SA
 OS 100km square = TQ



96
 95
 94
 93
 92



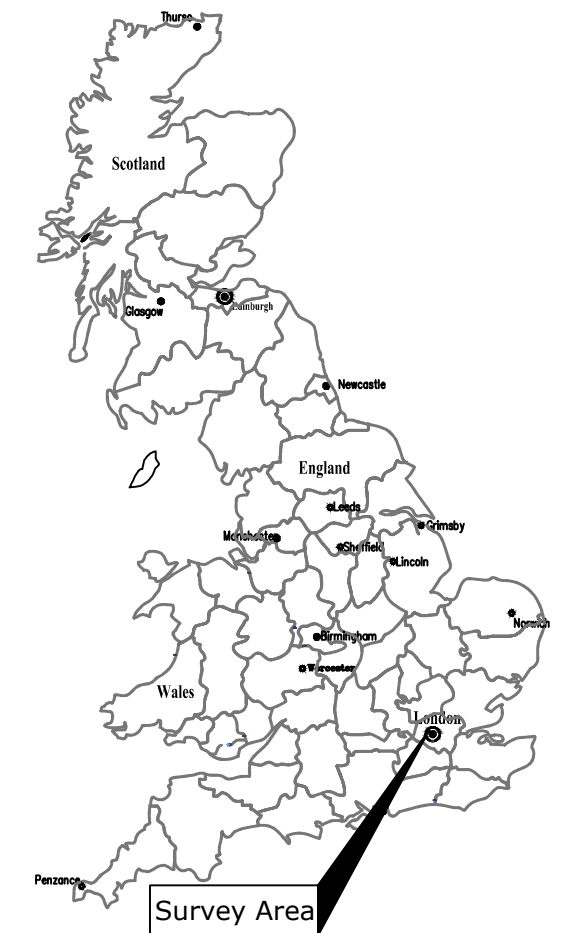
Survey Area

17 18 19 20 21

Amendments

Issue No.	Date	Description
-	-	-
-	-	-

© Stratascan Ltd - ----



Site centred on NGR TQ 192 936

Client
ALBION ARCHAEOLOGY

Project Title Job No. J9692
**EDGWAREBURY LANE,
 EDGWAREBURY, LONDON**

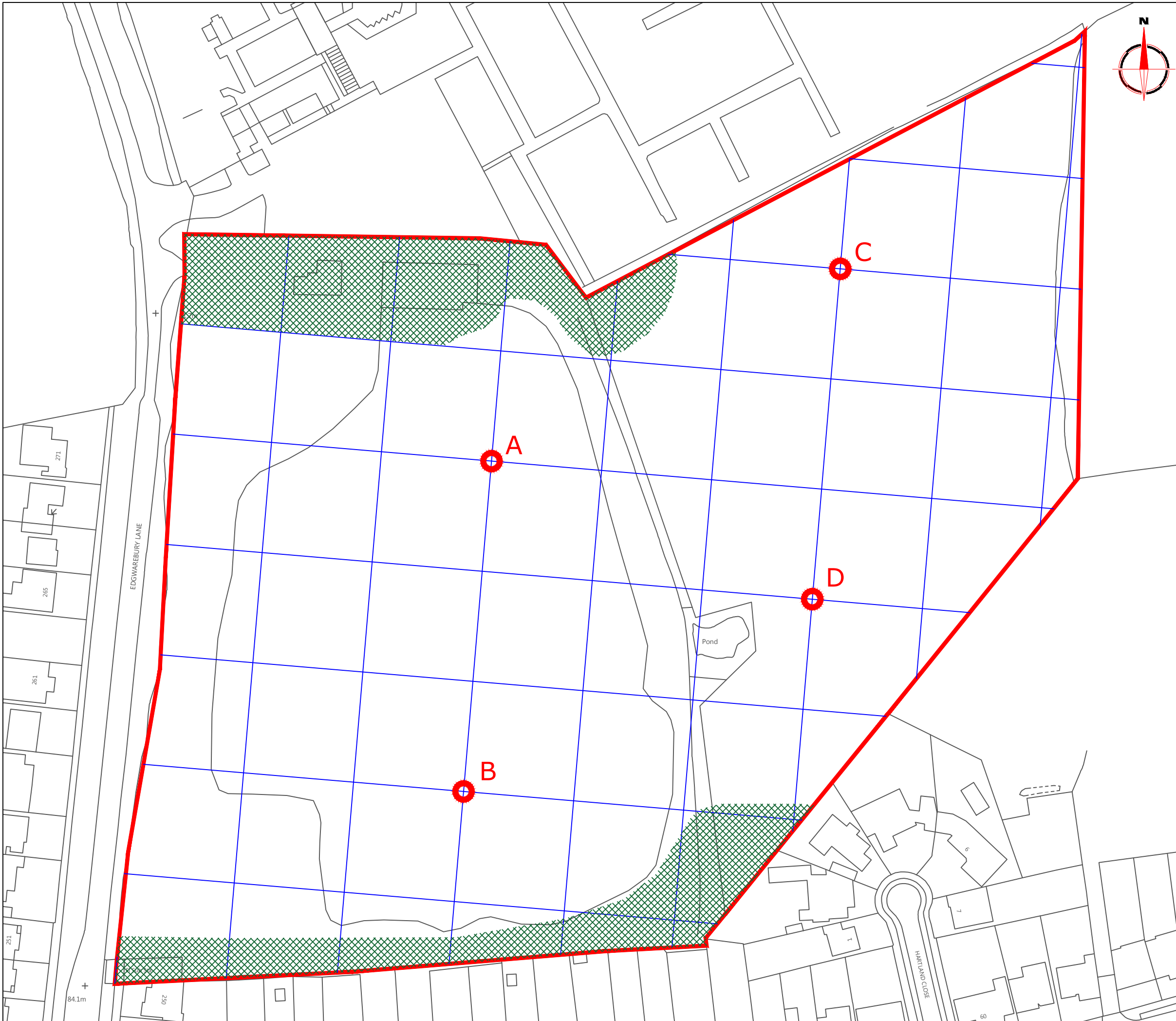
Subject
LOCATION PLAN OF SURVEY AREA

STRATASCAN™
 GEOPHYSICS FOR ARCHAEOLOGY
 AND ENGINEERING
 VINEYARD HOUSE T: 01684 592266
 UPTON UPON SEVERN E: info@stratascan.co.uk
 WR8 0SA www.stratascan.co.uk

GPR ASSOCIATION
SUMO SURVEYS SUMO GROUP MEMBER
 ISO 9001 certified UKAS ISO 14001 certified

Scale 1:25000 0m 500m 1000m

Plot A3	Checked by DGE	Issue No. 01
Survey date MAR 16	Drawn by TR	Figure No. 01



Amendments

Issue No.	Date	Description
-	-	-
-	-	-

© Stratascan Ltd - ----

KEY

	Area unsurveyable - overgrown
--	-------------------------------

OS GRID REFERENCES

A	519243.48, 193739.87
B	519235.89, 193650.19
C	519338.22, 193792.07
D	519330.63, 193702.39

Client
ALBION ARCHAEOLOGY

Project Title **EDGWAREBURY LANE, EDGWAREBURY, LONDON** Job No. **J9692**

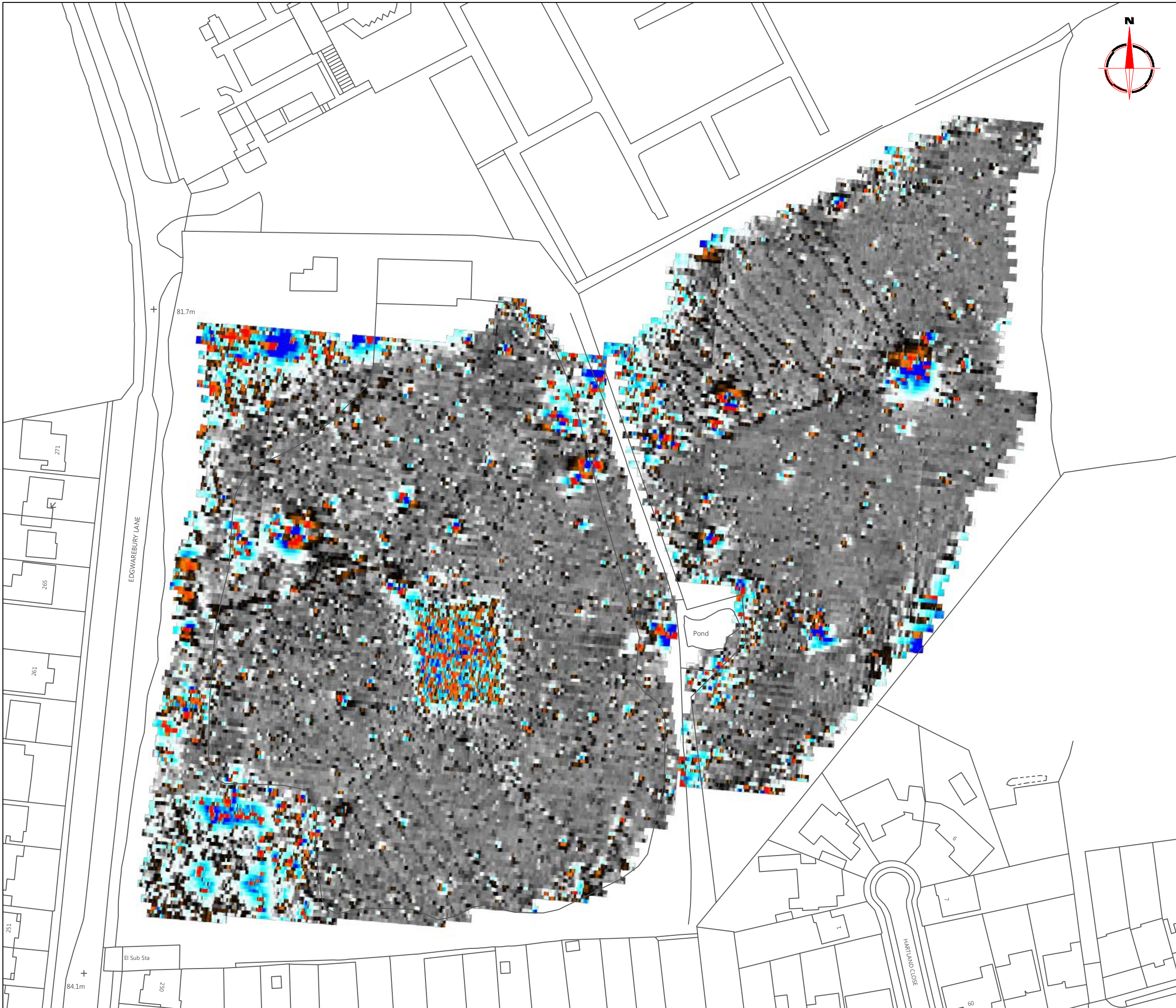
Subject
LOCATION OF SURVEY GRIDS AND REFERENCING

STRATASCAN™
GEOPHYSICS FOR ARCHAEOLOGY AND ENGINEERING
 VINEYARD HOUSE T: 01684 592266
 UPTON UPON SEVERN E: info@stratascan.co.uk
 WR8 0SA www.stratascan.co.uk

EUROPEAN GPR ASSOCIATION
SUMO GROUP MEMBER

Scale **1:1000**

Plot A3	Checked by DGE	Issue No. 01
Survey date MAR 16	Drawn by TR	Figure No. 02



Amendments

Issue No.	Date	Description
-	-	-
-	-	-

© Stratascan Ltd - ----

Plotting parameters

Maximum +100nT (red)
Minimum -100nT (blue)

+100nT
+25nT
+3nT
-3nT
-25nT
-100nT

Client
ALBION ARCHAEOLOGY

Project Title **EDGWAREBURY LANE, EDGWAREBURY, LONDON** Job No. **J9692**

Subject
COLOUR PLOT OF GRADIOMETER DATA SHOWING EXTREME VALUES

STRATASCAN™
GEOPHYSICS FOR ARCHAEOLOGY AND ENGINEERING

VINEYARD HOUSE T: 01684 592266
UPTON UPON SEVERN E: info@stratascan.co.uk
WR8 0SA www.stratascan.co.uk

EUROPEAN GPR ASSOCIATION

SUMO SURVEYS SUMO GROUP MEMBER

ims ISO 9001 certified UKAS MANAGEMENT SYSTEMS

ims ISO 14001 certified UKAS ENVIRONMENTAL MANAGEMENT SYSTEMS

Scale **1:1000** 0m 10 20 30 40 50

Plot A3	Checked by DGE	Issue No. 01
Survey date MAR 16	Drawn by TR	Figure No. 03



Amendments

Issue No.	Date	Description
-	-	-
-	-	-

© Stratascan Ltd - ----

Plotting parameters

Maximum +2nT (black)
Minimum -2nT (white)

Zero Mean

-2nT +2nT

+2nT

-2nT

Client
ALBION ARCHAEOLOGY

Project Title **EDGWAREBURY LANE,
EDGWAREBURY, LONDON** Job No. **J9692**

Subject
**PLOT OF MINIMALLY PROCESSED
GRADIOMETER DATA**

STRATASCAN™
GEOPHYSICS FOR ARCHAEOLOGY
AND ENGINEERING

VINEYARD HOUSE T: 01684 592266
UPTON UPON SEVERN E: info@stratascan.co.uk
WR8 0SA www.stratascan.co.uk

EUROPEAN GPR ASSOCIATION

SURF SURVEYS SUMO GROUP MEMBER

ims ISO 9001 certified

ims ISO 14001 certified

UKAS

Scale **1:1000** 0m 10 20 30 40 50

Plot A3	Checked by DGE	Issue No. 01
Survey date MAR 16	Drawn by TR	Figure No. 04



Amendments

Issue No.	Date	Description
-	-	-
-	-	-

© Stratascan Ltd - ----

PROBABLE ARCHAEOLOGY

- Positive anomaly / weak positive anomaly - probable cut feature of archaeological origin
- Negative anomaly / weak negative anomaly - probable bank or earthwork of archaeological origin

POSSIBLE ARCHAEOLOGY

- Positive anomaly / weak positive anomaly - possible cut feature of archaeological origin
- Negative anomaly / weak negative anomaly - possible bank or earthwork of archaeological origin

MEDIEVAL/POST-MEDIEVAL AGRICULTURE

- Widely spaced curving parallel linear anomalies - probably related to ridge-and-furrow
- Closely spaced parallel linear anomalies - probably related to agricultural activity such as ploughing
- Linear anomaly - probably related to a former field boundary not present on available mapping


OTHER ANOMALIES

- Linear anomaly - probably related to pipe, cable or other modern service
- Linear anomaly - possibly related to land drain
- Magnetic disturbance associated with nearby metal object such as service or field boundary
- Strong magnetic debris - former pond present on available mapping
- Strong magnetic debris - possible made ground or concrete
- Strong magnetic debris - concrete and disturbed ground related to cleared areas of woodland and vegetation
- Area of amorphous magnetic variation - probable natural (e.g. geological or pedological) origin
- Magnetic spike - probable ferrous object

Client
ALBION ARCHAEOLOGY

Project Title Job No. J9692
**EDGWAREBURY LANE,
EDGWAREBURY, LONDON**

Subject
**ABSTRACTION AND INTERPRETATION
OF GRADIOMETER ANOMALIES**



VINEYARD HOUSE T: 01684 592266
UPTON UPON SEVERN E: info@stratascan.co.uk
WR8 0SA www.stratascan.co.uk



Scale **1:1000**

Plot A3	Checked by DGE	Issue No. 01
Survey date MAR 16	Drawn by TR	Figure No. 05