

Reproduced from Ordnance Survey's 1:25 000 map of 1998 with the permission of the controller of Her Majesty's Stationery Office. Crown Copyright reserved. Licence No: AL 50125A
 Licencee:
 Stratascan Ltd.
 Vineyard House
 Upper Hook Road
 Upton Upon Severn
 WR8 0SA

OS 100km square = ST



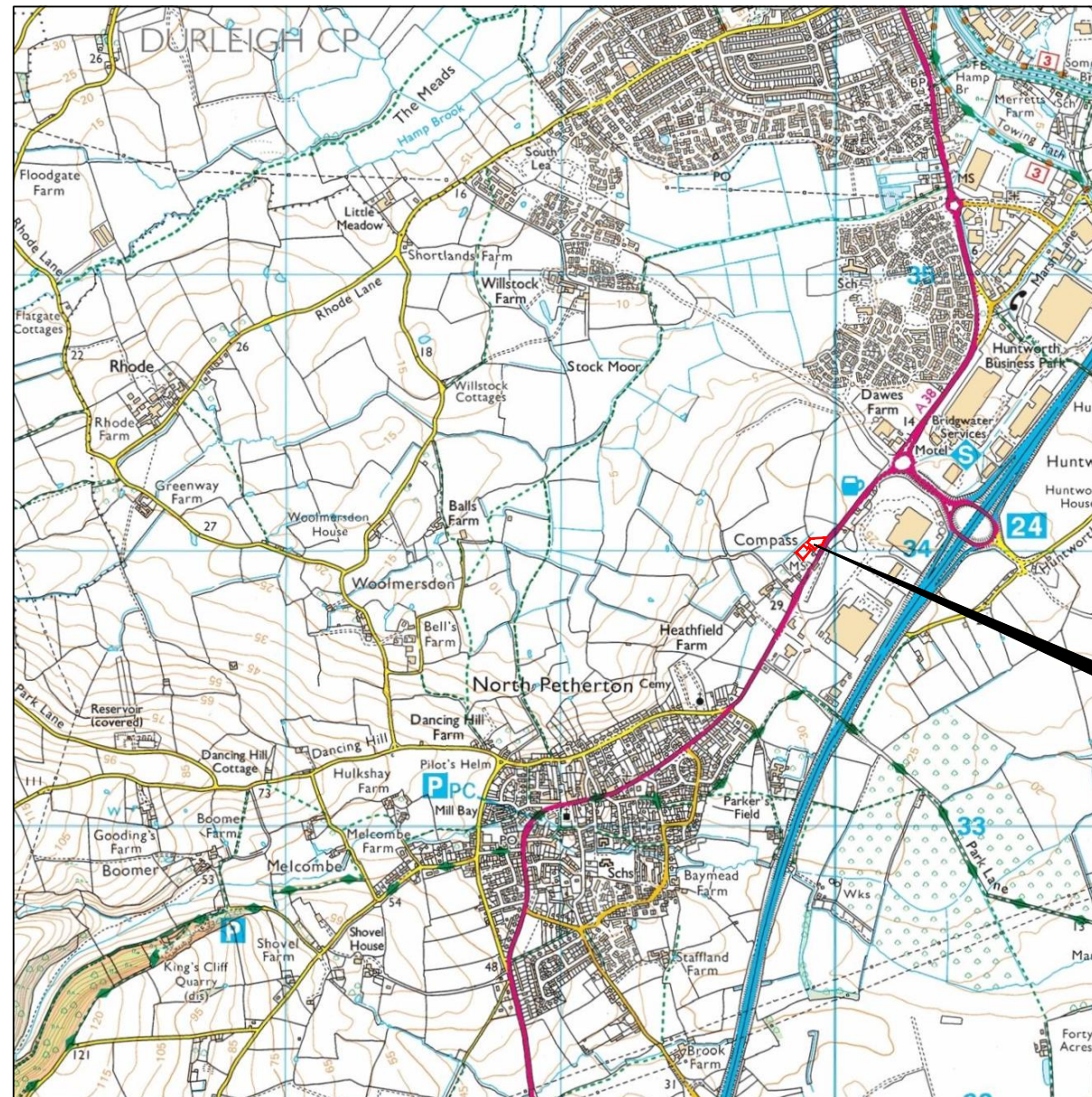
36

35

34

33

32



Survey Area

27

28

29

30

31

STRATASCANTM
 GEOPHYSICS FOR ARCHAEOLOGY
 AND ENGINEERING



Stratascan Ltd

VINEYARD HOUSE
 UPPER HOOK ROAD
 UPTON UPON SEVERN
 WORCESTERSHIRE
 WR8 0SA

TEL: 01684 59 22 66
 FAX: 0845 408 0653

www.stratascanSUMO.com

Title:

LOCATION PLAN OF SURVEY AREA

Client:

CgMs CONSULTING

Project:

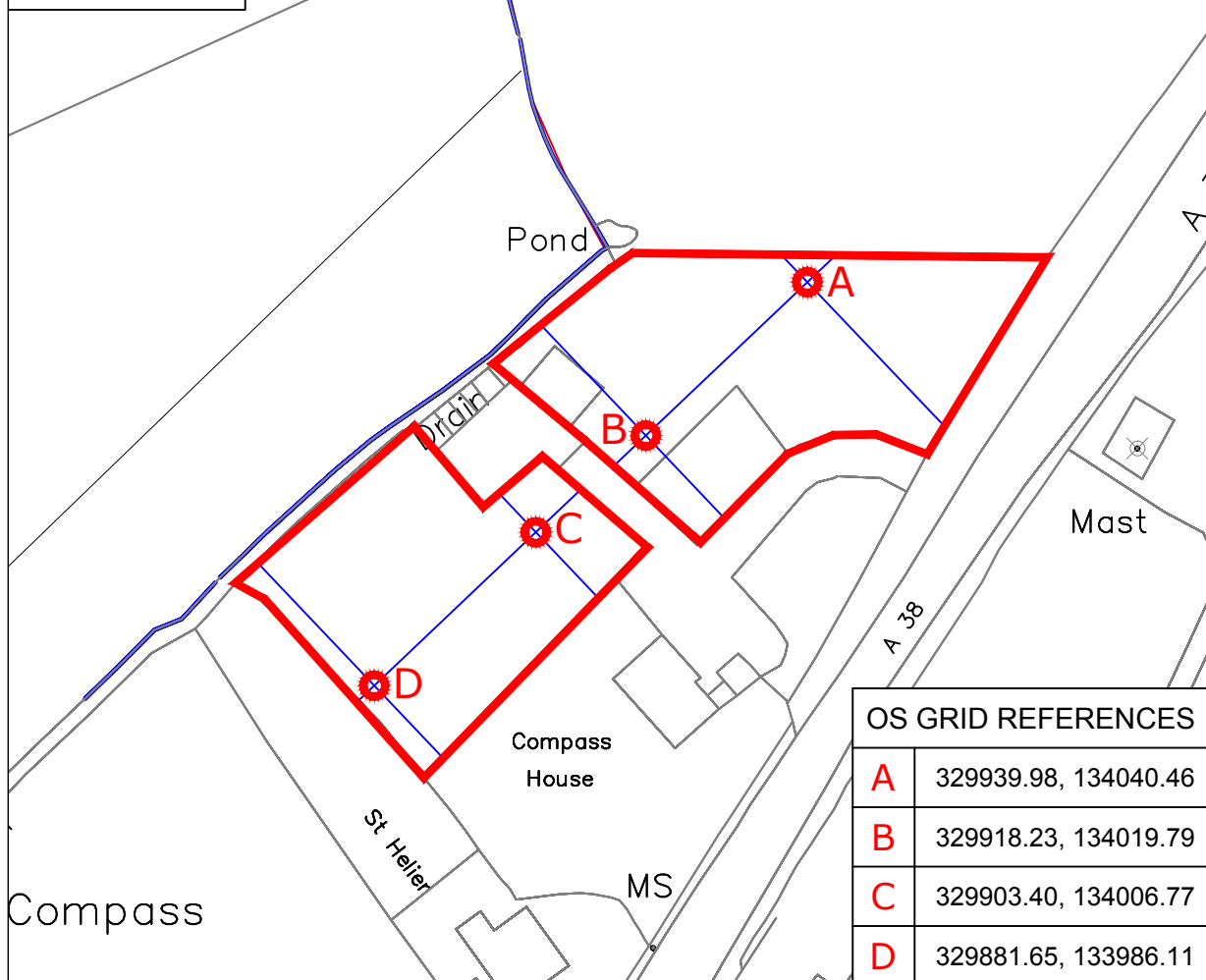
J10510 - BRIDGWATER GATEWAY -
 COMPASS HOUSE

Scale: 1:25000 @ A3



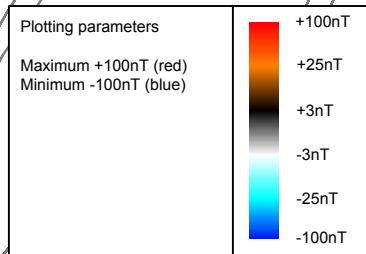
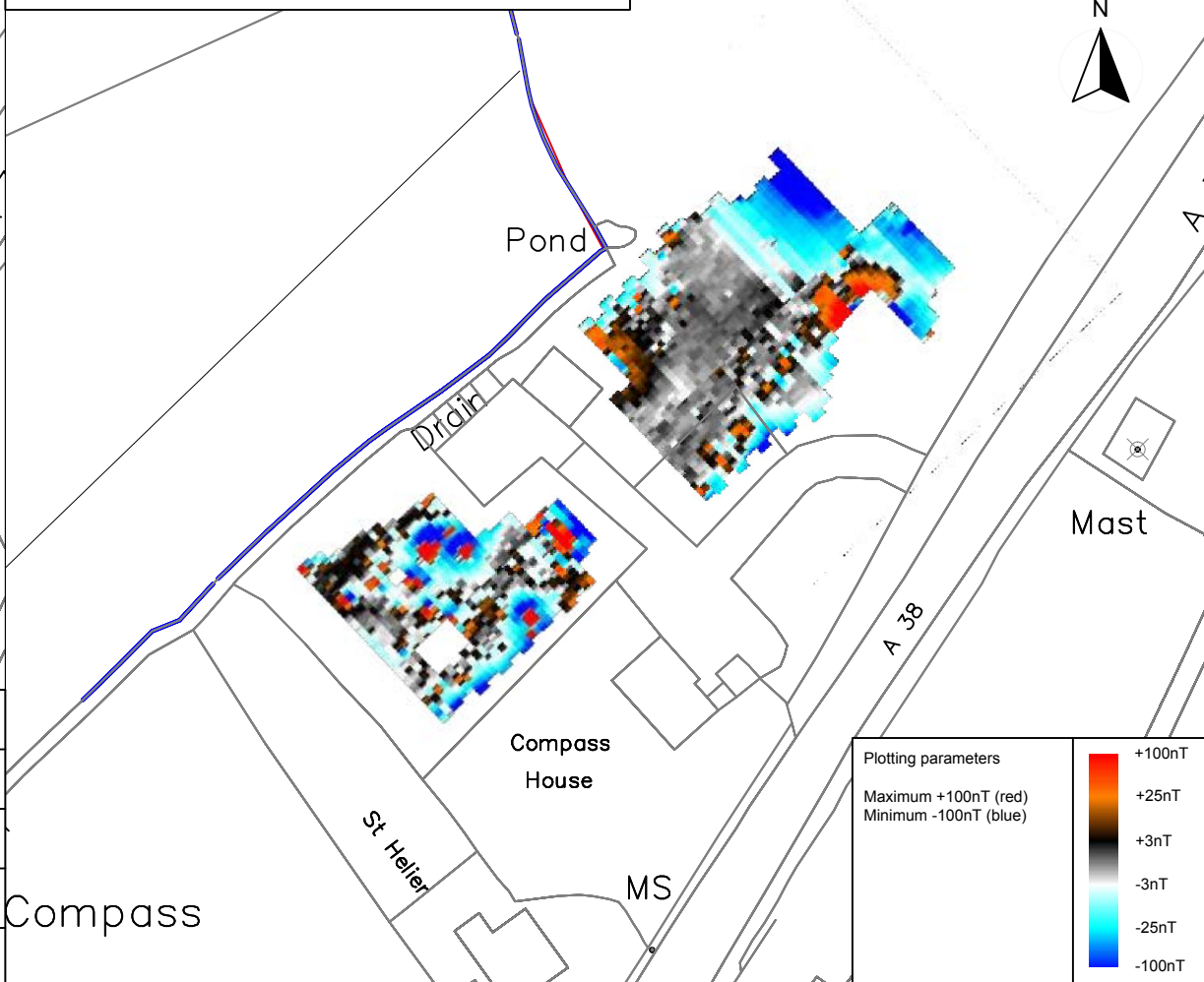
Fig No:
 01

REFERENCING

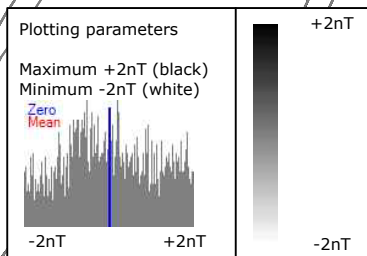
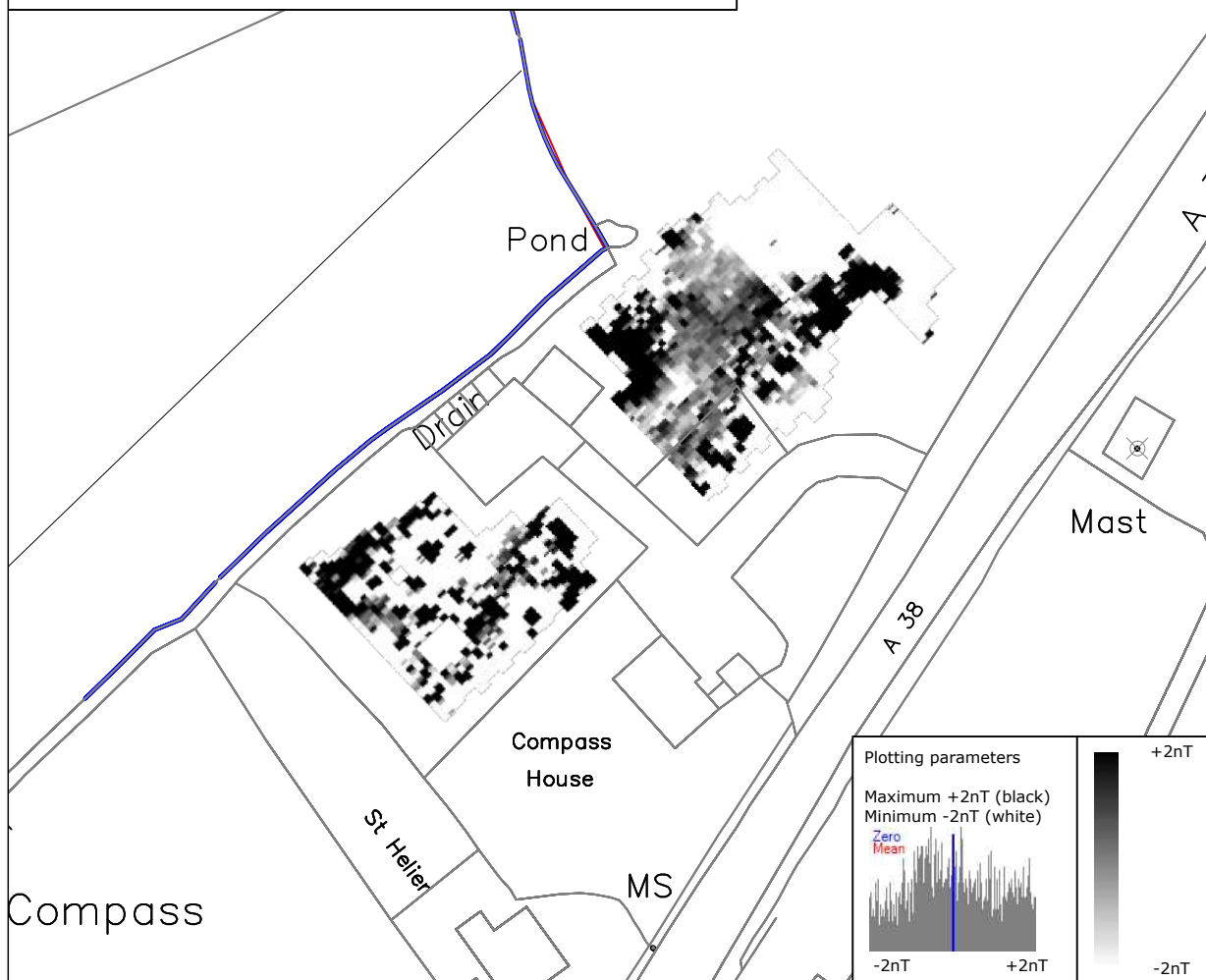


OS GRID REFERENCES	
A	329939.98, 134040.46
B	329918.23, 134019.79
C	329903.40, 134006.77
D	329881.65, 133986.11

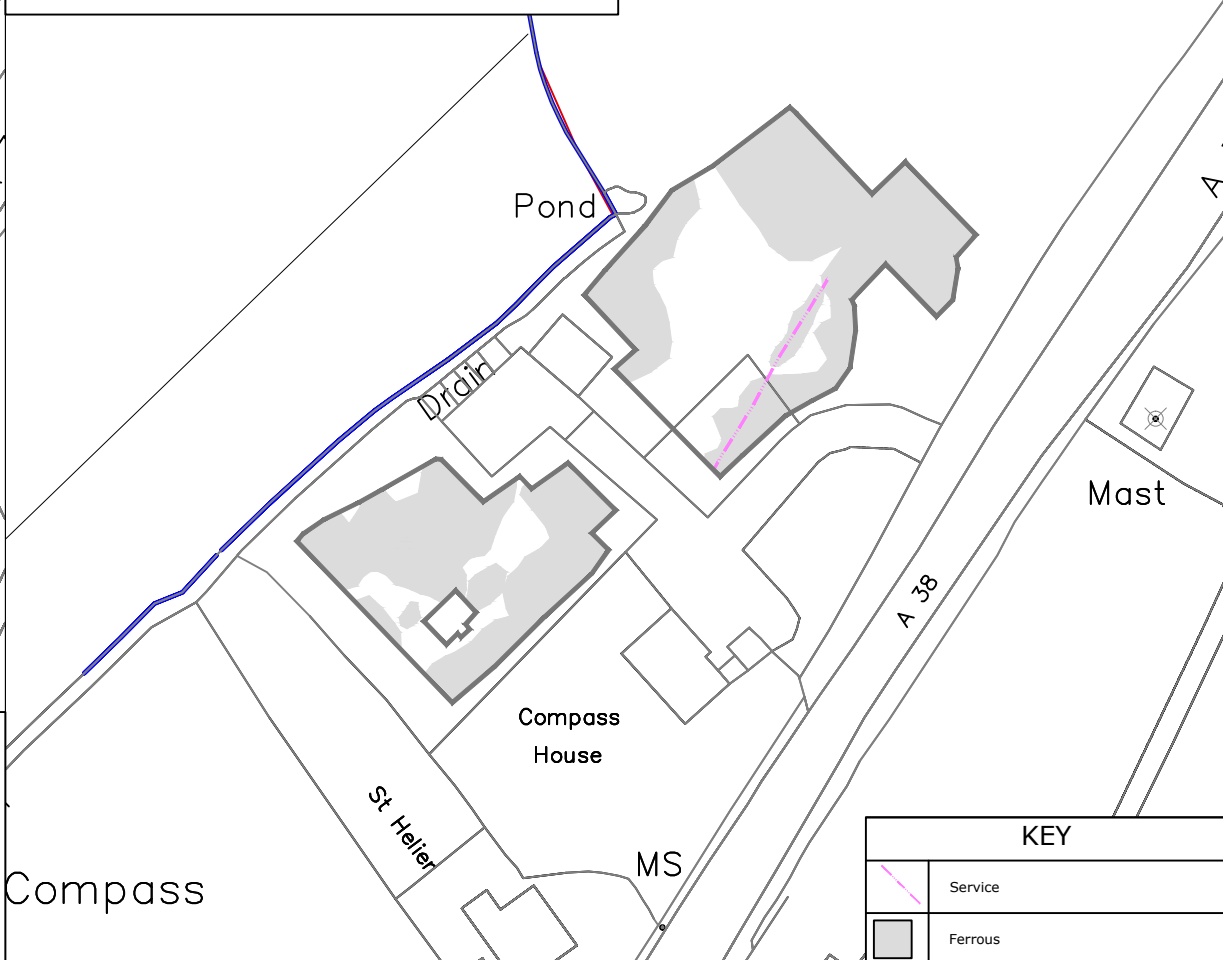
COLOUR PLOT OF GRADIOMETER DATA



MINIMALLY PROCESSED GRADIOMETER DATA



ABSTRACTION AND INTERPRETATION OF GRADIOMETER ANOMALIES



KEY	
	Service
	Ferrous

STRATASCAN™
 GEOPHYSICS FOR ARCHAEOLOGY
 AND ENGINEERING

SUMO
 Survey Services

Stratascan Ltd
 VINEYARD HOUSE
 UPPER HOOK ROAD
 UPTON UPON SEVERN
 WORCESTERSHIRE
 WR8 0SA
 TEL: 01684 59 22 66
 FAX: 0845 408 0653
 www.stratascanSUMO.com

Title: REFERENCING, COLOUR PLOT, MINIMALLY PROCESSED DATA & INTERPRETATION

Client: CgMs CONSULTING

Project: J10510 - BRIDGWATER GATEWAY - COMPASS HOUSE

Scale: 1:1000 @ A3

0m 10 20 30 40 50

Fig No: 02