

Reproduced from Ordnance Survey's 1:25 000 map of 1998 with the permission of the controller of Her Majesty's Stationery Office. Crown Copyright reserved. Licence No: AL 50125A  
 Licences:  
 Stratascan Ltd.  
 Vineyard House  
 Upper Hook Road  
 Upton Upon Severn  
 WR8 0SA

OS 100km square = SO



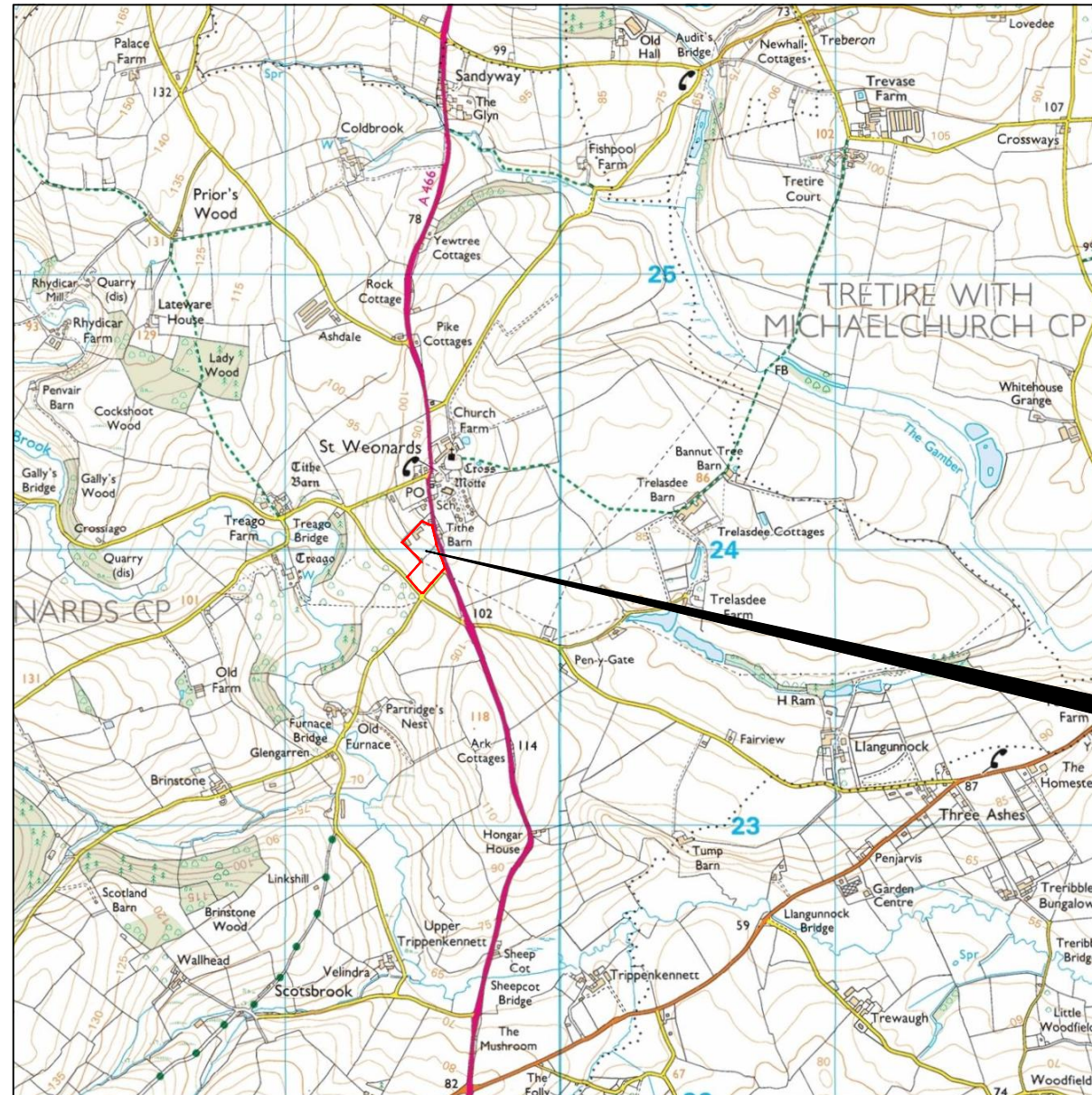
26

25

24

23

22



Survey Area


48

49

50

51

52



Title:

SITE LOCATION DIAGRAM

Client:

ORION HERITAGE

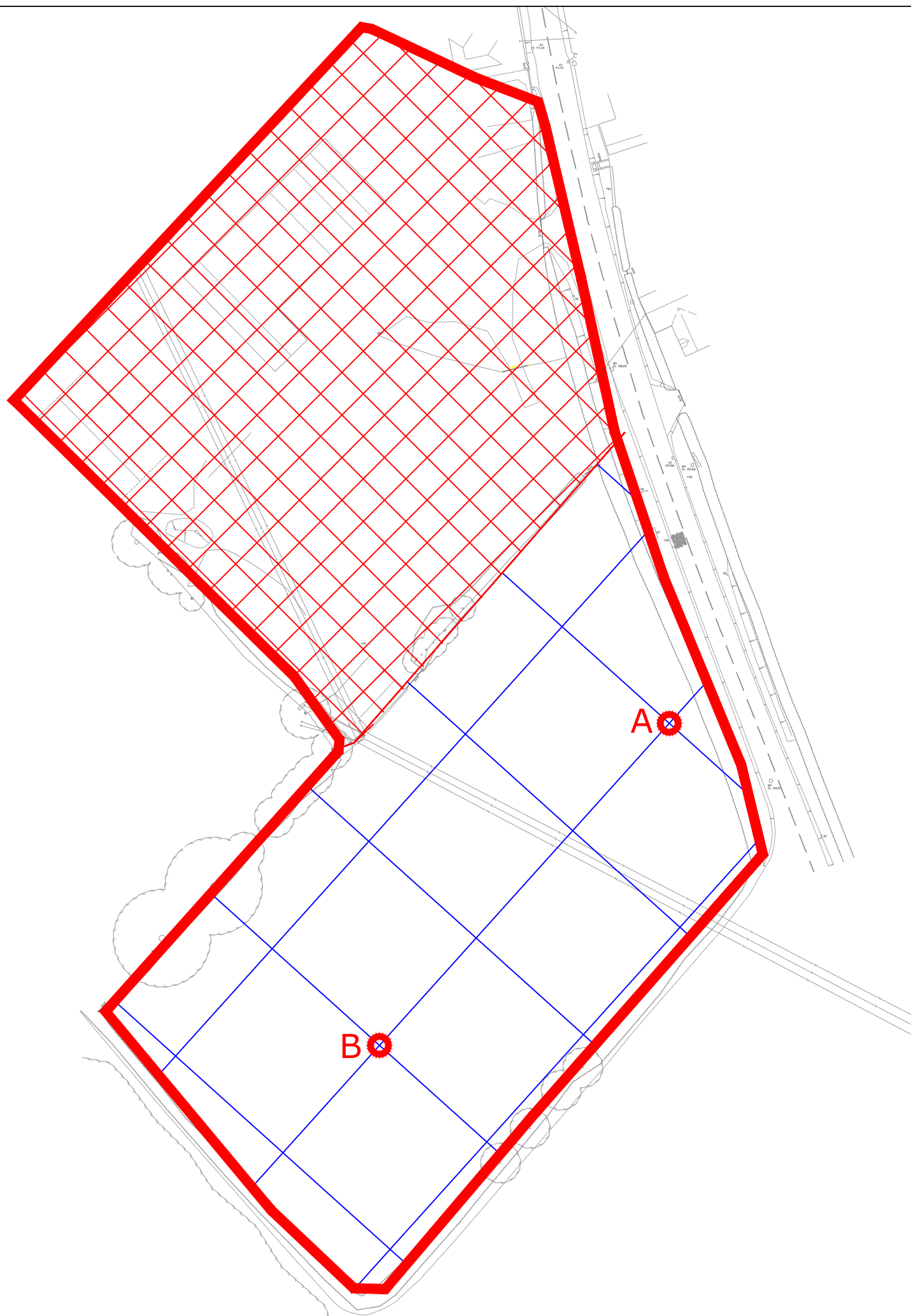
Project:


11080 - ST WEONARDS, HEREFORDSHIRE

Scale: 1:25000 @ A3




Fig No:  
01



	Unsurveyable - farm buildings/farm yard
---	---

OS GRID REFERENCES	
<b>A</b>	349564.37, 223965.07
<b>B</b>	349504.16, 223898.18



Title:  
LOCATION OF SURVEY AREA

Client:  
ORION HERITAGE

Project:  
11080 - ST WEONARDS, HEREFORDSHIRE



Scale: 1:1000 @ A3  




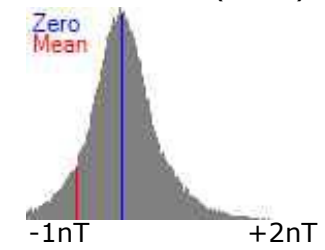
Fig No:  
02





Plotting parameters

Maximum +2nT (black)  
Minimum -1nT (white)



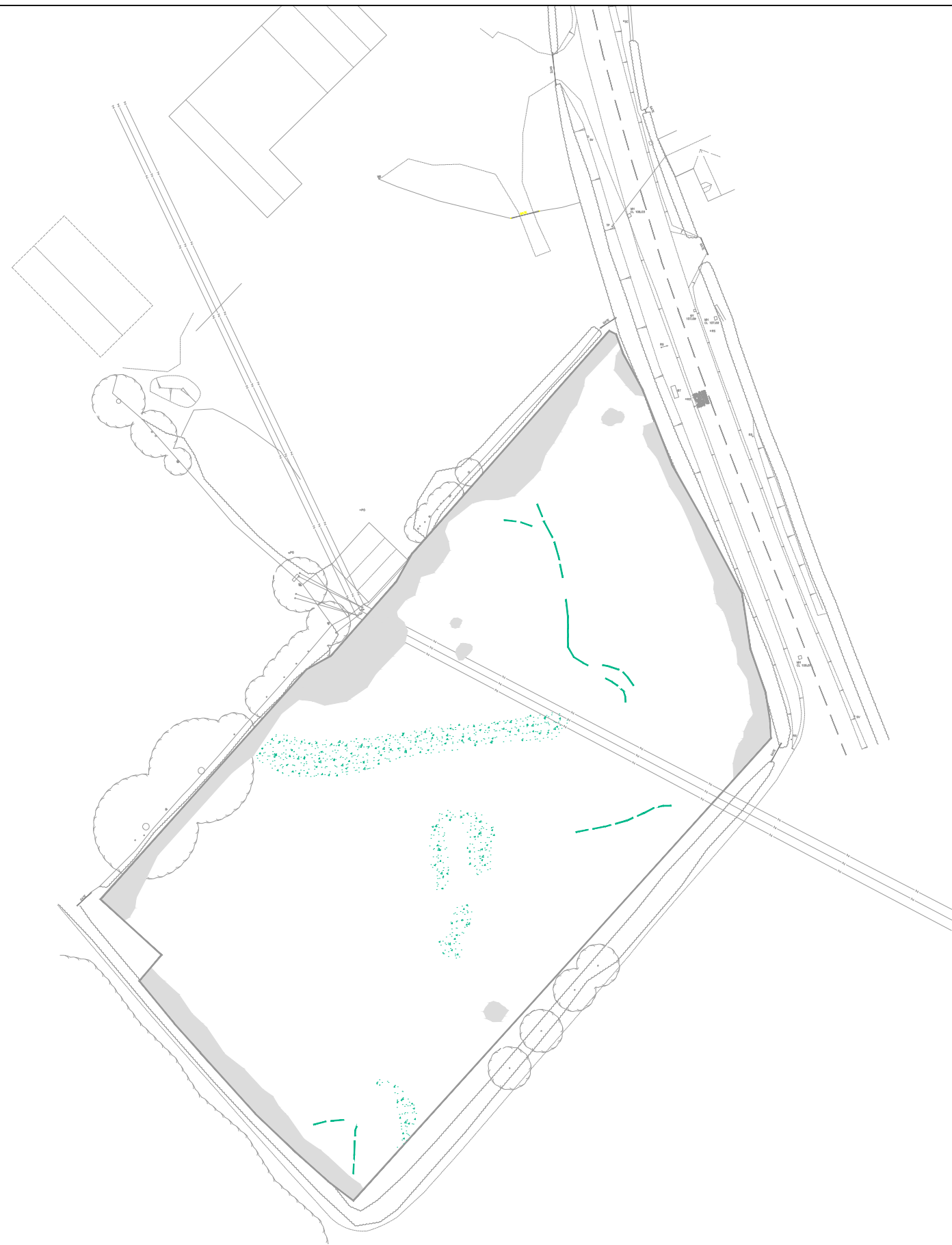
Title:  
MAGNETOMETER SURVEY - GREYSCALE PLOT

Client:  
ORION HERITAGE



Project:  
11080 - ST WEONARDS, HEREFORDSHIRE




Fig No:  
03



KEY

	Ferrous
	Uncertain (area of increased response/trend)



Title: MAGNETOMETER SURVEY - INTERPRETATION

Client: ORION HERITAGE

Project: 11080 - ST WEONARDS, HEREFORDSHIRE

Scale: 1:1000 @ A3  


Fig No: 04