

Reproduced from Ordnance Survey's 1:25 000 map of 1998 with the permission of the controller of Her Majesty's Stationary Office. Crown Copyright reserved. Licence No: AL 50125A
 Licenced:
 Stratascan Ltd.
 Vineyard House
 Upper Hook Road
 Upton Upon Severn
 WR8 0SA
 OS 100km square = XX

Amendments		
Issue No.	Date	Description
-	-	-
-	-	-
© Stratascan Ltd - 2016		

Survey area
 Site centred on NGR SX 007 718

Area unsurveyable due to horses	
OS REFERENCING INFORMATION	
A	200807.34, 072256.09
B	200823.62, 072106.97
C	201015.56, 072007.21
D	200866.44, 071990.94
E	200737.39, 072067.40
F	200753.65, 071918.28
G	200558.45, 072047.88
H	200574.72, 071898.77
I	200442.41, 072005.05
J	200445.66, 071975.23
K	200379.51, 072028.37
L	200386.02, 071968.72
M	200432.12, 071822.86
N	200491.75, 071829.36
O	200521.47, 071832.60
P	200581.22, 071839.12
Q	200567.66, 071686.75
R	200627.31, 071693.26
S	200760.16, 071858.64
T	200879.45, 071871.65
U	200799.74, 071772.42
V	200889.21, 071782.18
W	200779.67, 071679.70
X	200869.15, 071689.46
Y	200939.09, 071878.16
Z	200965.12, 071639.57

Job No. 10073 Survey Date JUN 16
 Client

COTSWOLD ARCHAEOLOGY
 Project Title
GEOPHYSICAL SURVEY - LAND TO THE NORTH OF CHURCH PARK, WADEBRIDGE, CORNWALL
 Subject

SITE LOCATION, SURVEY AREA & REFERENCING

STRATASCAN™
 GEOPHYSICS FOR ARCHAEOLOGY AND ENGINEERING
 VINEYARD HOUSE T: 01684 592266
 UPTON UPON SEVERN E: info@stratascan.co.uk
 WR8 0SA www.stratascan.co.uk

GPR ASSOCIATION
SUMO GROUP MEMBER
 ISO 9001 certified
 ISO 14001 certified

Scale	0m 10 20 30 40 50 60 70 80 90m	
1:1500		
Plot	A1	Issue No. 01
Date	JUL 16	Figure No. 01
	Checked by PPB	
	Drawn by RD	



Amendments		
Issue No.	Date	Description
-	-	-
-	-	-
© Stratascan Ltd - 2016		

Plotting parameters

Maximum +100nT (red)	+100nT
Minimum -100nT (blue)	-100nT

Job No.	10073	Survey Date	JUN 16
Client	COTSWOLD ARCHAEOLOGY		
Project Title	GEOPHYSICAL SURVEY - LAND TO THE NORTH OF CHURCH PARK, WADEBRIDGE, CORNWALL		
Subject	COLOUR PLOT OF GRADIOMETER DATA SHOWING EXTREME VALUES - OVERVIEW		

STRATASCAN™
 GEOPHYSICS FOR ARCHAEOLOGY AND ENGINEERING

VINEYARD HOUSE T: 01684 592266
 UPTON UPON SEVERN E: info@stratascan.co.uk
 WR8 0SA www.stratascan.co.uk

GPR ASSOCIATION
SUMO GROUP MEMBER

Scale 1:1500
 0m 10 20 30 40 50 60 70 80 90m

Plot	A1	Checked by	PPB	Issue No.	01
Date	JUL 16	Drawn by	RD	Figure No.	02



Amendments		
Issue No.	Date	Description
-	-	-
-	-	-
© Stratascan Ltd - 2016		

Plotting parameters

Maximum +5nT (black)
Minimum -5nT (white)

Zero Mean

-5nT +5nT

Job No. Survey Date
10073 JUN 16

Client
COTSWOLD ARCHAEOLOGY

Project Title
GEOPHYSICAL SURVEY - LAND TO THE NORTH OF CHURCH PARK, WADEBRIDGE, CORNWALL

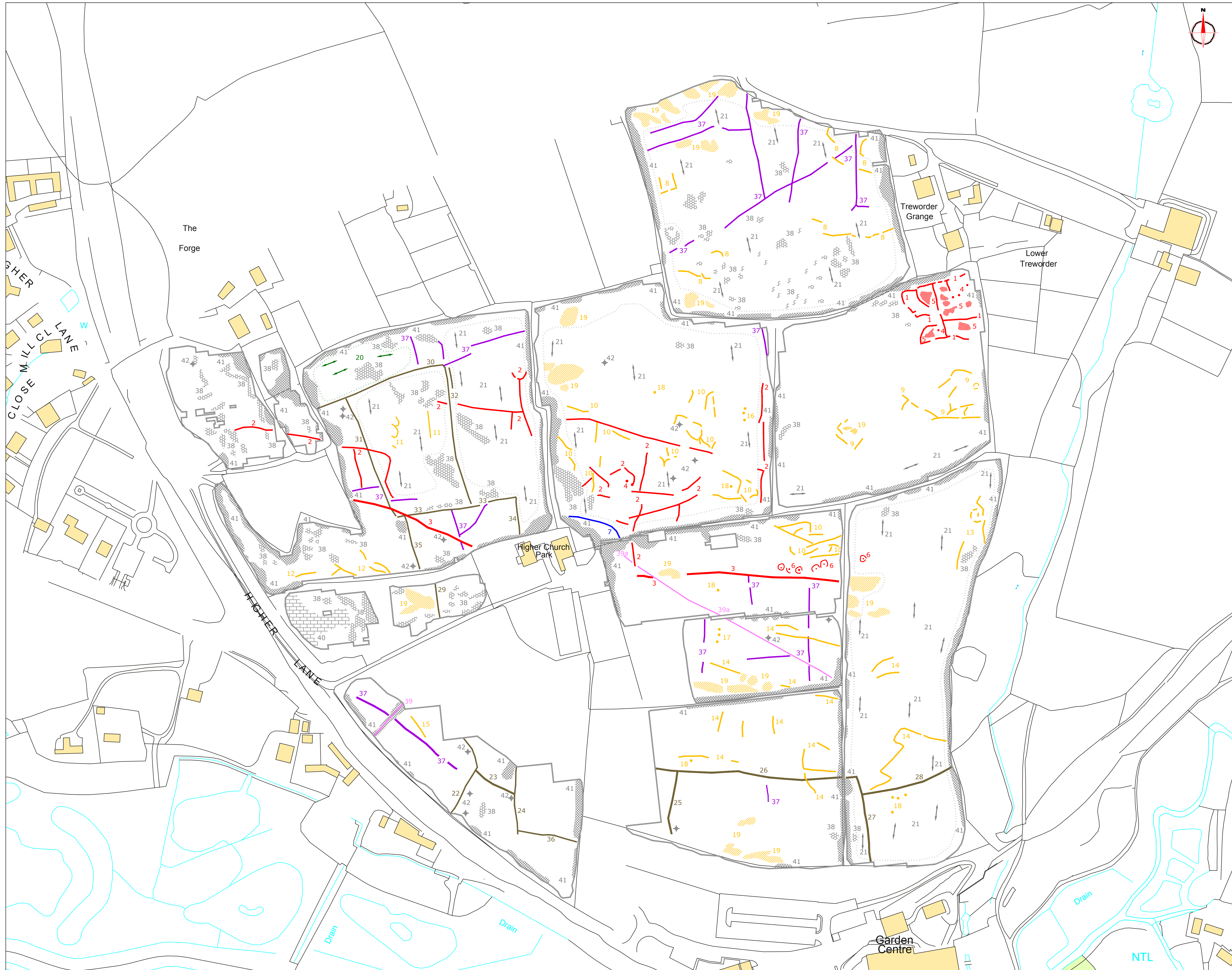
Subject
PLOT OF MINIMALLY PROCESSED GRADIOMETER DATA - OVERVIEW

STRATASCAN™
GEOPHYSICS FOR ARCHAEOLOGY AND ENGINEERING
VINEYARD HOUSE T: 01684 592266
UPTON UPON SEVERN E: info@stratascan.co.uk
WR8 0SA www.stratascan.co.uk

GPR ASSOCIATION
SUMO GROUP MEMBER

Scale 1:1500
0m 10 20 30 40 50 60 70 80 90m

Plot A1	Checked by PPB	Issue No. 01
Date JUL 16	Drawn by RD	Figure No. 03



Amendments		
Issue No.	Date	Description
-	-	-
-	-	-
© Stratascan Ltd - 2016		

PROBABLE ARCHAEOLOGY

- Positive anomaly / weak positive anomaly - probable cut feature of archaeological origin
- Negative anomaly / weak negative anomaly - probable bank or earthwork of archaeological origin

POSSIBLE ARCHAEOLOGY

- Positive anomaly / weak positive anomaly - possible cut feature of archaeological origin
- Negative anomaly / weak negative anomaly - possible bank or earthwork of archaeological origin

MEDIEVAL/POST-MEDIEVAL AGRICULTURE

- Widely spaced curving parallel linear anomalies - probably related to ridge-and-furrow
- Closely spaced parallel linear anomalies - probably related to agricultural activity such as ploughing
- Linear anomaly - probably related to a former field boundary not present on available mapping
- Linear anomaly - related to a former field boundary present on available mapping

OTHER ANOMALIES

- Linear anomaly - probably related to pipe, cable or other modern service
- Linear anomaly - possibly related to land drain
- Magnetic disturbance associated with nearby metal object such as service or field boundary
- Strong magnetic debris - possible disturbed or made ground
- Scattered magnetic debris
- Area of amorphous magnetic variation - probable natural (e.g. geological or pedological) origin
- Magnetic spike - probable ferrous object

Job No.	10073	Survey Date	JUN 16
---------	-------	-------------	--------

Client

COTSWOLD ARCHAEOLOGY

Project Title

GEOPHYSICAL SURVEY - LAND TO THE NORTH OF CHURCH PARK, WADEBRIDGE, CORNWALL

Subject

ABSTRACTION AND INTERPRETATION OF GRADIOMETER ANOMALIES - OVERVIEW

STRATASCAN™
 GEOPHYSICS FOR ARCHAEOLOGY AND ENGINEERING

VINEYARD HOUSE T: 01684 592266
 UPTON UPON SEVERN E: info@stratascan.co.uk
 WR8 0SA www.stratascan.co.uk

GPR ASSOCIATION

SUMO GROUP MEMBER

ISO 9001 certified

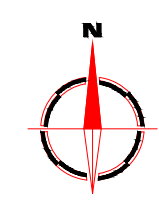
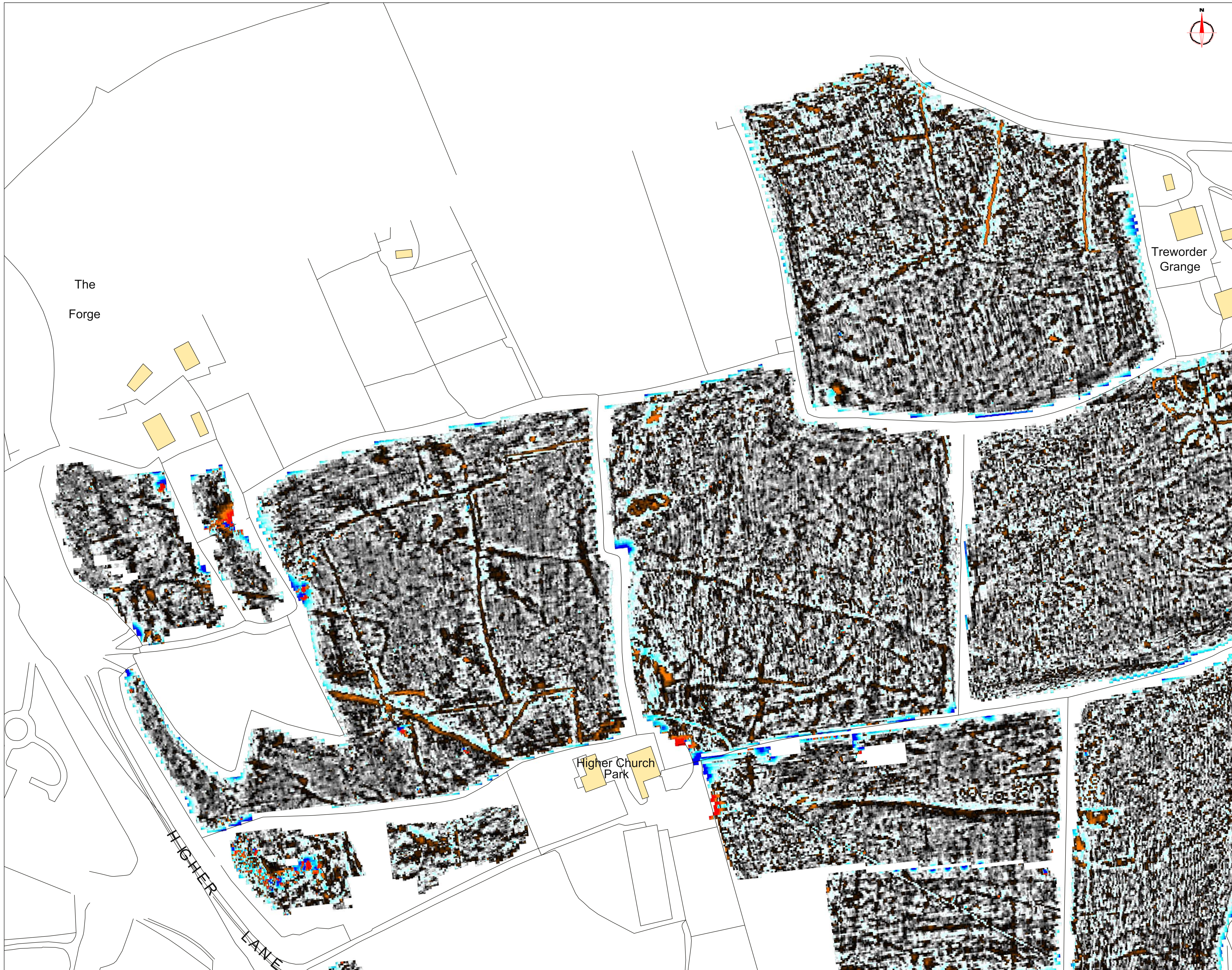
ISO 14001 certified

ISO 18001 certified

Scale 0m 10 20 30 40 50 60 70 80 90m

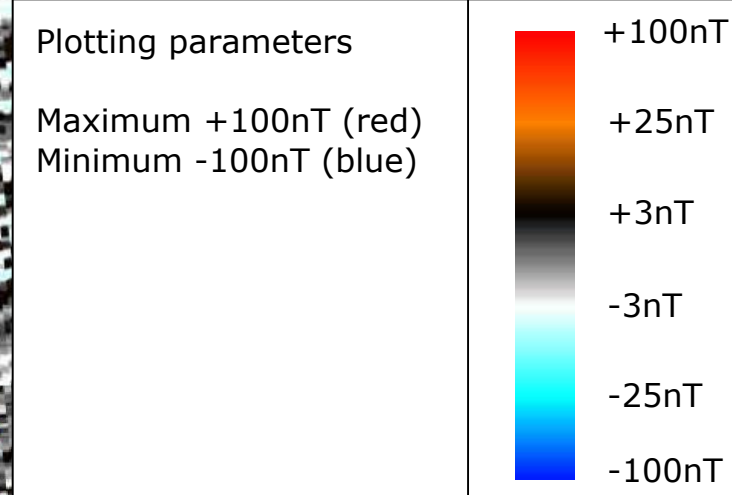
1:1500

Plot	A1	Checked by	PPB	Issue No.	01
Date	JUL 16	Drawn by	RD	Figure No.	04



Amendments		
Issue No.	Date	Description
-	-	-
-	-	-

© Stratascan Ltd - 2016



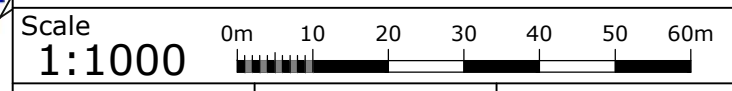
Job No.	10073	Survey Date	JUN 16
---------	-------	-------------	--------

Client
COTSWOLD ARCHAEOLOGY

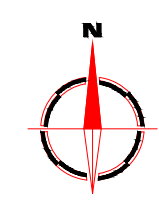
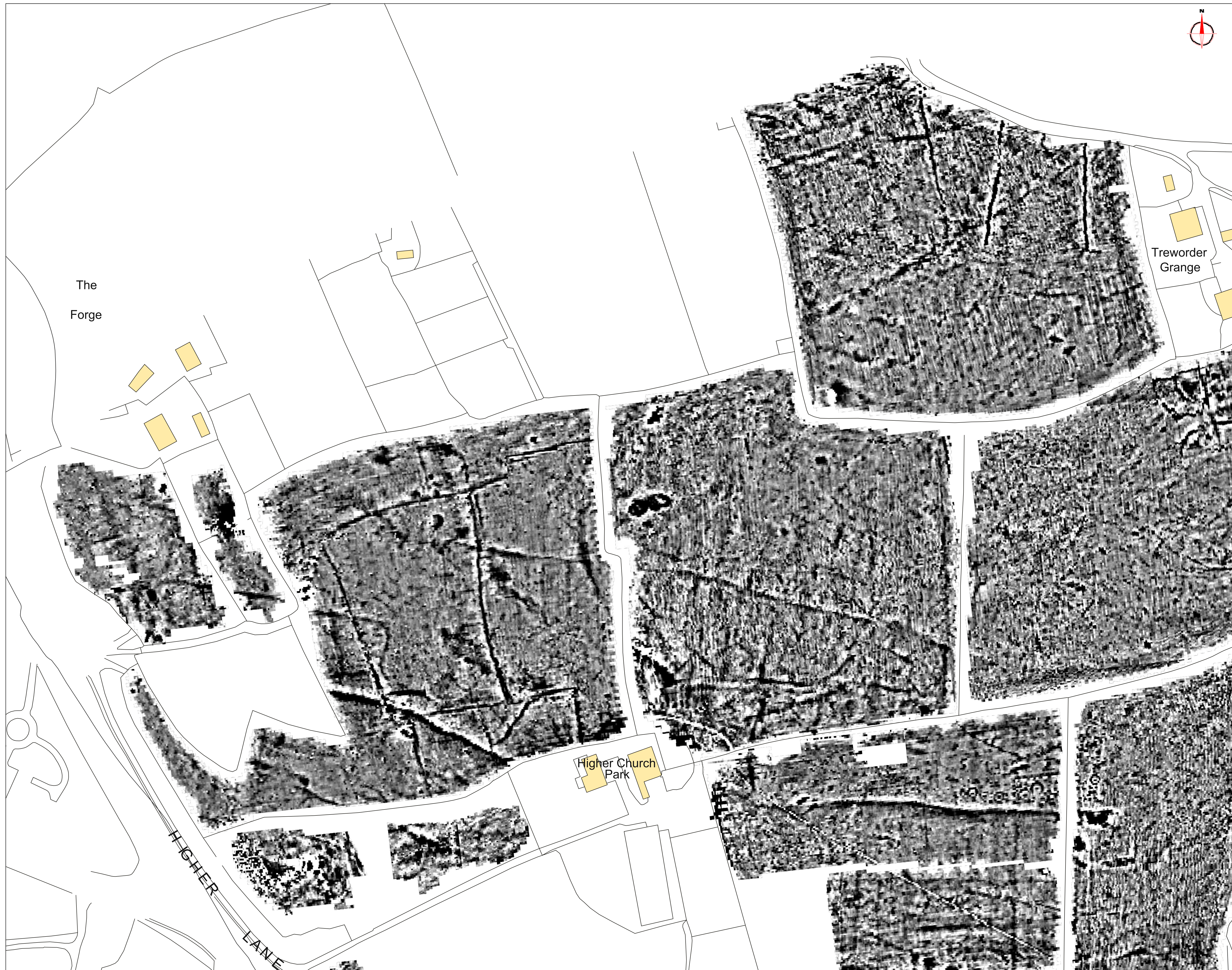
Project Title
GEOPHYSICAL SURVEY - LAND TO THE NORTH OF CHURCH PARK, WADEBRIDGE, CORNWALL

Subject
COLOUR PLOT OF GRADIOMETER DATA SHOWING EXTREME VALUES - NORTH-WEST

STRATASCAN™
GEOPHYSICS FOR ARCHAEOLOGY AND ENGINEERING
VINEYARD HOUSE T: 01684 592266
UPTON UPON SEVERN E: info@stratascan.co.uk
WR8 0SA www.stratascan.co.uk

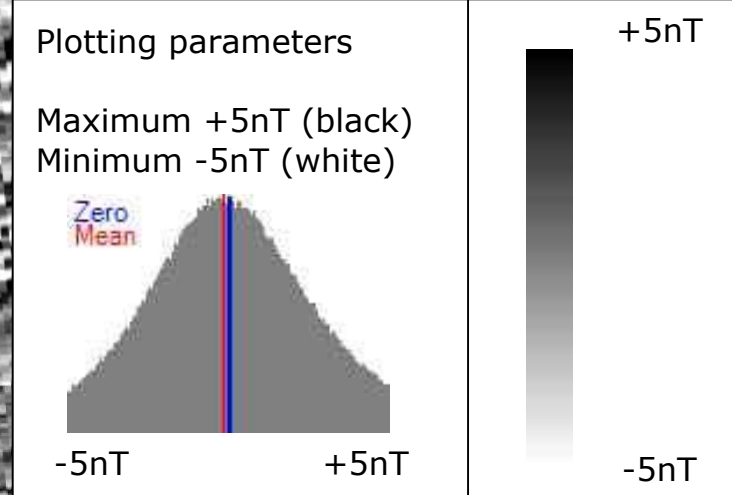


Plot	A1	Checked by	PPB	Issue No.	01
Date	JUL 16	Drawn by	RD	Figure No.	05



Amendments		
Issue No.	Date	Description
-	-	-
-	-	-

© Stratascan Ltd - 2016



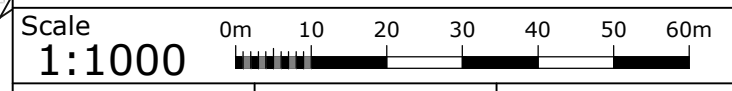
Job No.	10073	Survey Date	JUN 16
---------	-------	-------------	--------

Client
COTSWOLD ARCHAEOLOGY

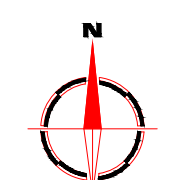
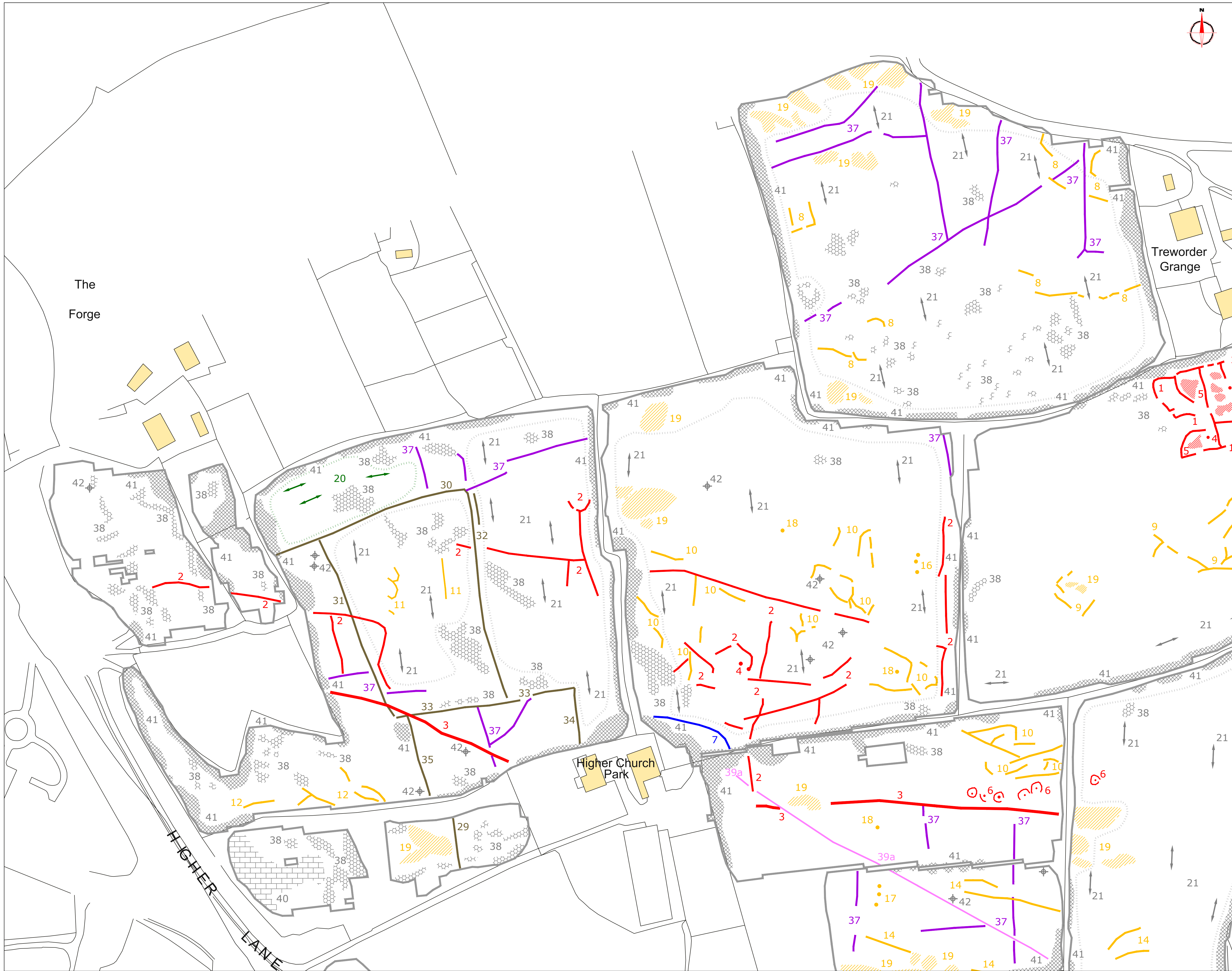
Project Title
GEOPHYSICAL SURVEY - LAND TO THE NORTH OF CHURCH PARK, WADEBRIDGE, CORNWALL

Subject
PLOT OF MINIMALLY PROCESSED GRADIOMETER DATA - NORTH-WEST

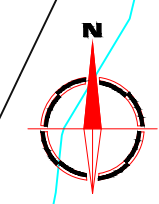
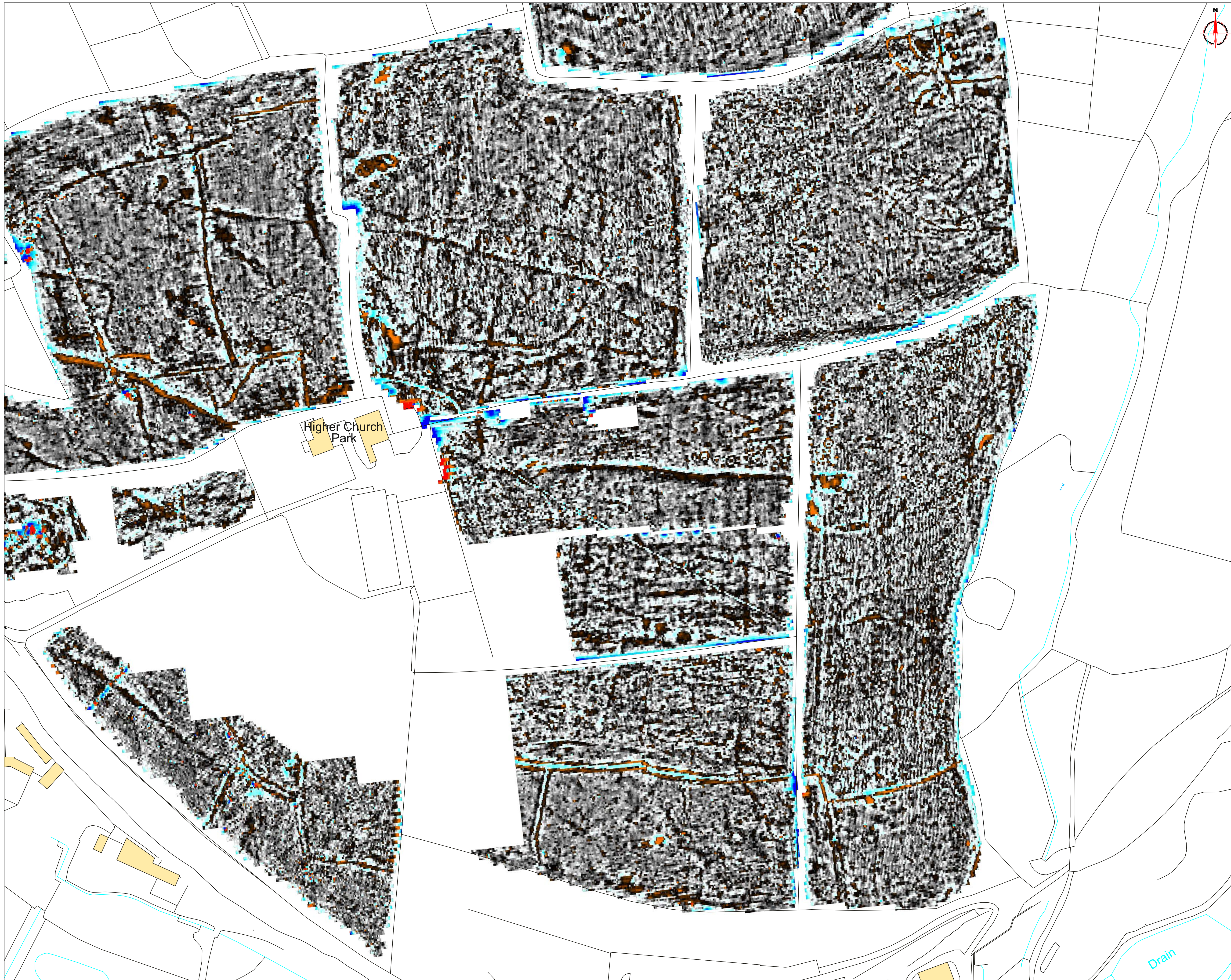
STRATASCAN™
GEOPHYSICS FOR ARCHAEOLOGY AND ENGINEERING
VINEYARD HOUSE UPTON UPON SEVERN WR8 0SA T: 01684 592266 E: info@stratascan.co.uk www.stratascan.co.uk



Plot	A1	Checked by	PPB	Issue No.	01
Date	JUL 16	Drawn by	RD	Figure No.	06




Amendments		
Issue No.	Date	Description
-	-	-
-	-	-
© Stratascan Ltd - 2016		
<p>PROBABLE ARCHAEOLOGY</p> <ul style="list-style-type: none"> Positive anomaly / weak positive anomaly - probable cut feature of archaeological origin Negative anomaly / weak negative anomaly - probable bank or earthwork of archaeological origin <p>POSSIBLE ARCHAEOLOGY</p> <ul style="list-style-type: none"> Positive anomaly / weak positive anomaly - possible cut feature of archaeological origin Negative anomaly / weak negative anomaly - possible bank or earthwork of archaeological origin <p>MEDIEVAL/POST-MEDIEVAL AGRICULTURE</p> <ul style="list-style-type: none"> Widely spaced curving parallel linear anomalies - probably related to ridge-and-furrow Closely spaced parallel linear anomalies - probably related to agricultural activity such as ploughing Linear anomaly - probably related to a former field boundary not present on available mapping Linear anomaly - related to a former field boundary present on available mapping <p>OTHER ANOMALIES</p> <ul style="list-style-type: none"> Linear anomaly - probably related to pipe, cable or other modern service Linear anomaly - possibly related to land drain Magnetic disturbance associated with nearby metal object such as service or field boundary Strong magnetic debris - possible disturbed or made ground Scattered magnetic debris Area of amorphous magnetic variation - probable natural (e.g. geological or pedological) origin Magnetic spike - probable ferrous object 		
Job No.	10073	Survey Date
		JUN 16
Client		
COTSWOLD ARCHAEOLOGY		
Project Title		
GEOPHYSICAL SURVEY - LAND TO THE NORTH OF CHURCH PARK, WADEBRIDGE, CORNWALL		
Subject		
ABSTRACTION AND INTERPRETATION OF GRADIOMETER ANOMALIES - NORTH-WEST		
<p>STRATASCAN™ GEOPHYSICS FOR ARCHAEOLOGY AND ENGINEERING</p> <p>VINEYARD HOUSE T: 01684 592266 UPTON UPON SEVERN E: info@stratascan.co.uk WR8 0SA www.stratascan.co.uk</p>		
Scale		
1:1000		
Plot	Checked by	Issue No.
A1	PPB	01
Date	Drawn by	Figure No.
JUL 16	RD	07



Amendments

Issue No.	Date	Description
-	-	-
-	-	-

© Stratascan Ltd - 2016



Job No. 10073 Survey Date JUN 16

Client COTSWOLD ARCHAEOLOGY

Project Title
GEOPHYSICAL SURVEY - LAND TO THE NORTH OF CHURCH PARK, WADEBRIDGE, CORNWALL

Subject
COLOUR PLOT OF GRADIOMETER DATA SHOWING EXTREME VALUES - SOUTH

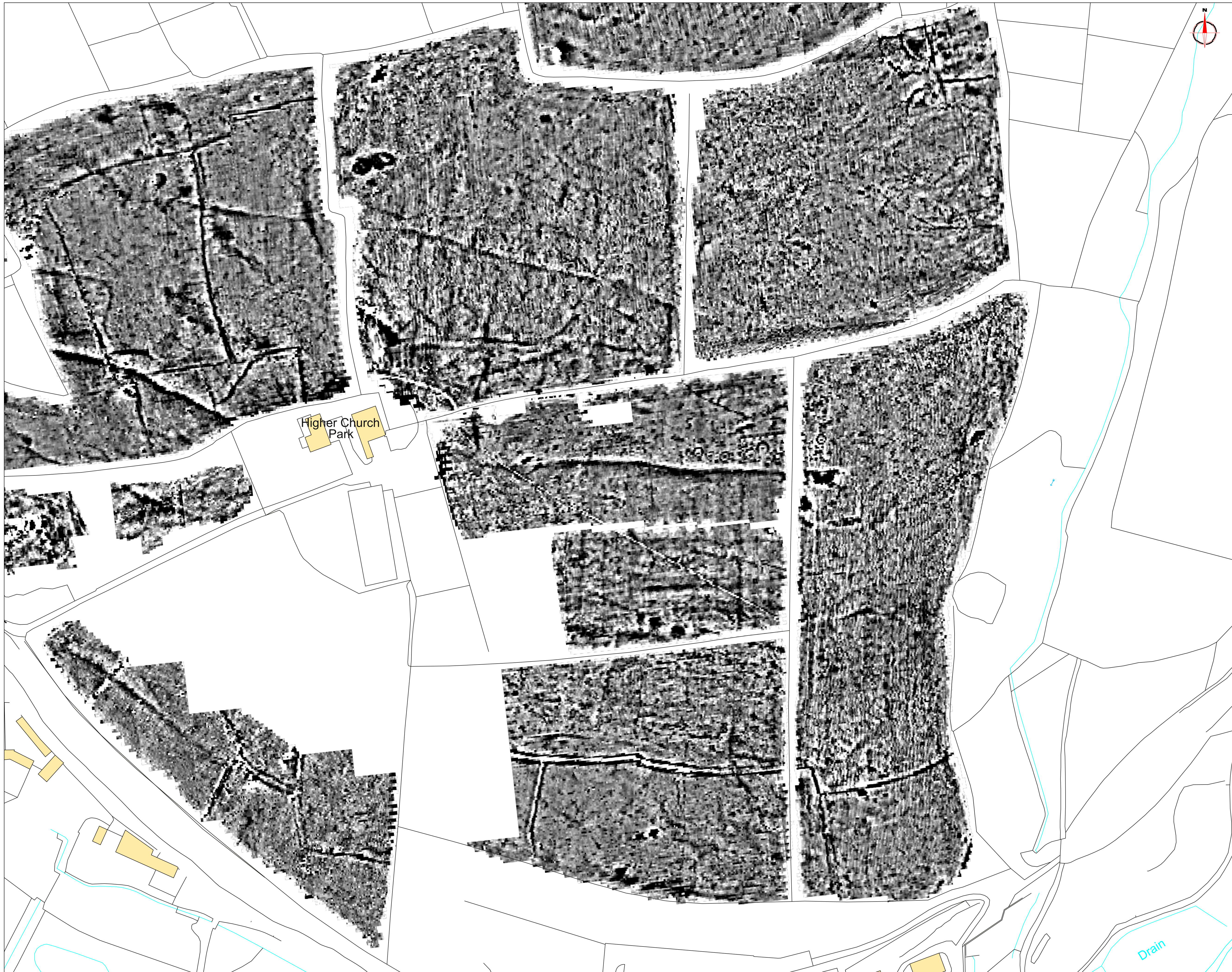
STRATASCANTM
GEOPHYSICS FOR ARCHAEOLOGY AND ENGINEERING
VINEYARD HOUSE T: 01684 592266
UPTON UPON SEVERN E: info@stratascan.co.uk
WR8 0SA www.stratascan.co.uk



Scale 1:1000
0m 10 20 30 40 50 60m

Plot A1	Checked by PPB	Issue No. 01
Date JUL 16	Drawn by RD	Figure No. 08

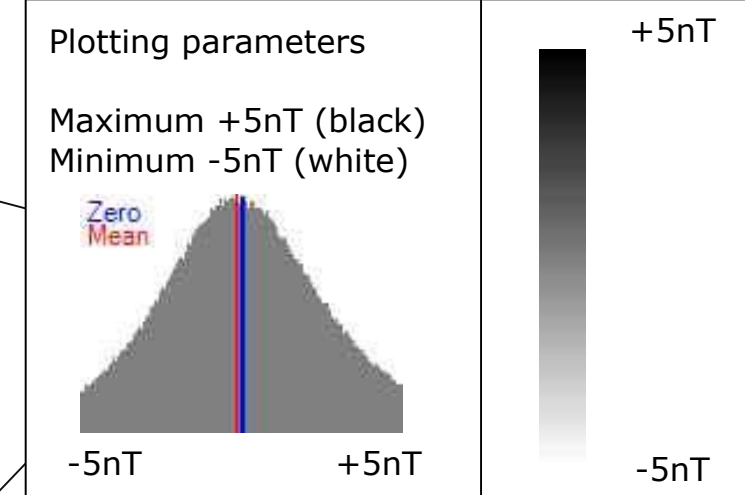
Drain



Amendments

Issue No.	Date	Description
-	-	-
-	-	-

© Stratascan Ltd - 2016



Job No.	Survey Date
10073	JUN 16

Client
COTSWOLD ARCHAEOLOGY

Project Title
GEOPHYSICAL SURVEY - LAND TO THE NORTH OF CHURCH PARK, WADEBRIDGE, CORNWALL

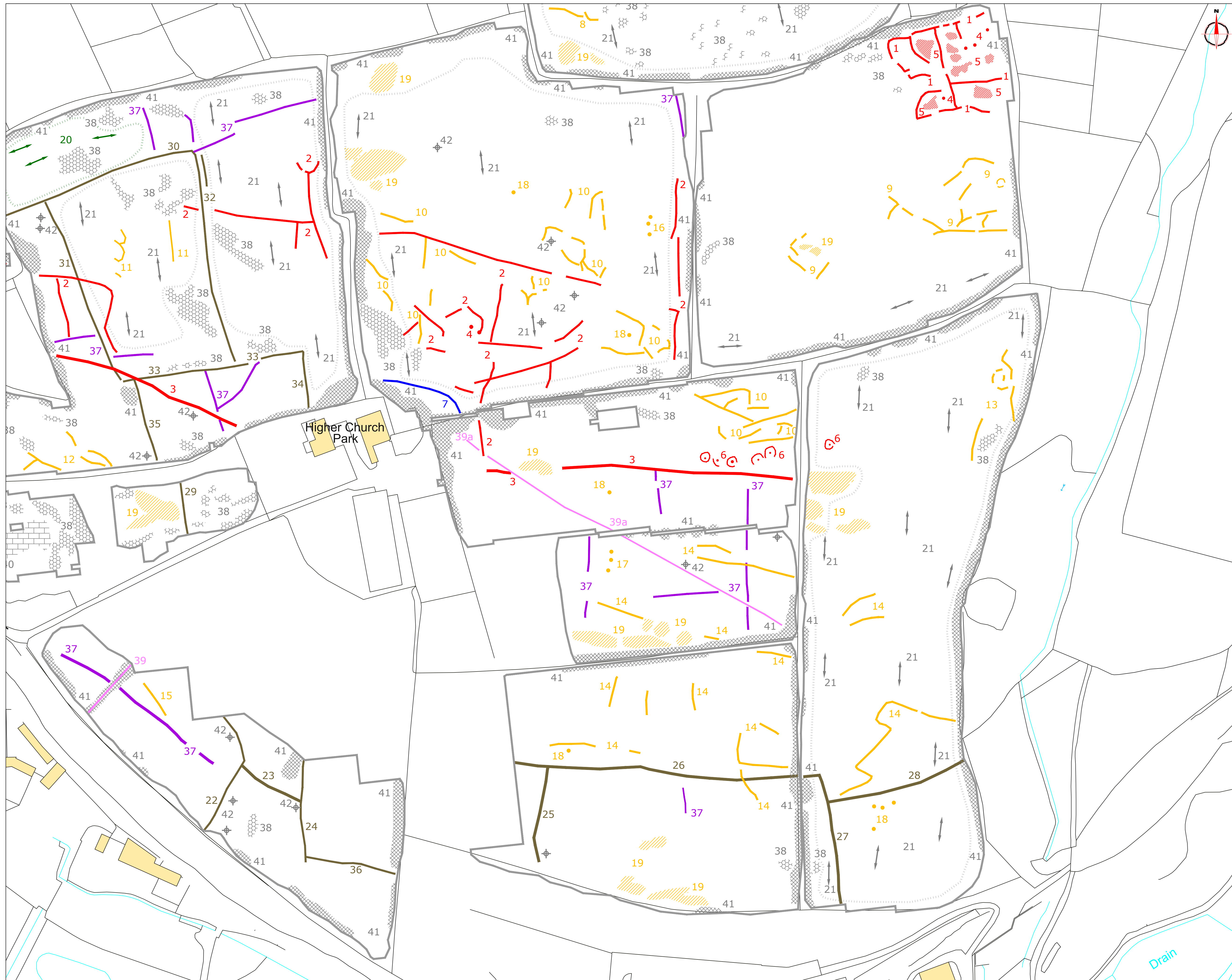
Subject
PLOT OF MINIMALLY PROCESSED GRADIOMETER DATA - SOUTH

STRATASCAN™
GEOPHYSICS FOR ARCHAEOLOGY AND ENGINEERING
VINEYARD HOUSE UPTON UPON SEVERN WR8 0SA T: 01684 592266 E: info@stratascan.co.uk www.stratascan.co.uk



Scale 1:1000
0m 10 20 30 40 50 60m

Plot	Checked by	Issue No.
A1	PPB	01
Date	Drawn by	Figure No.
JUL 16	RD	09



Amendments		
Issue No.	Date	Description
-	-	-
-	-	-
© Stratascan Ltd - 2016		

PROBABLE ARCHAEOLOGY

- Positive anomaly / weak positive anomaly - probable cut feature of archaeological origin
- Negative anomaly / weak negative anomaly - probable bank or earthwork of archaeological origin

POSSIBLE ARCHAEOLOGY

- Positive anomaly / weak positive anomaly - possible cut feature of archaeological origin
- Negative anomaly / weak negative anomaly - possible bank or earthwork of archaeological origin

MEDIEVAL/POST-MEDIEVAL AGRICULTURE

- Widely spaced curving parallel linear anomalies - probably related to ridge-and-furrow
- Closely spaced parallel linear anomalies - probably related to agricultural activity such as ploughing
- Linear anomaly - probably related to a former field boundary not present on available mapping
- Linear anomaly - related to a former field boundary present on available mapping

OTHER ANOMALIES

- Linear anomaly - probably related to pipe, cable or other modern service
- Linear anomaly - possibly related to land drain
- Magnetic disturbance associated with nearby metal object such as service or field boundary
- Strong magnetic debris - possible disturbed or made ground
- Scattered magnetic debris
- Area of amorphous magnetic variation - probable natural (e.g. geological or pedological) origin
- Magnetic spike - probable ferrous object

Job No. 10073 Survey Date JUN 16

Client

COTSWOLD ARCHAEOLOGY

Project Title
GEOPHYSICAL SURVEY - LAND TO THE NORTH OF CHURCH PARK, WADEBRIDGE, CORNWALL

Subject
ABSTRACTION AND INTERPRETATION OF GRADIOMETER ANOMALIES - SOUTH

STRATASCAN™
 GEOPHYSICS FOR ARCHAEOLOGY AND ENGINEERING

VINEYARD HOUSE T: 01684 592266
 UPTON UPON SEVERN E: info@stratascan.co.uk
 WR8 0SA www.stratascan.co.uk

GPR ASSOCIATION

SUMO GROUP MEMBER

Scale 1:1000
 0m 10 20 30 40 50 60m

Plot A1 Checked by PPB Issue No. 01
 Date JUL 16 Drawn by RD Figure No. 10