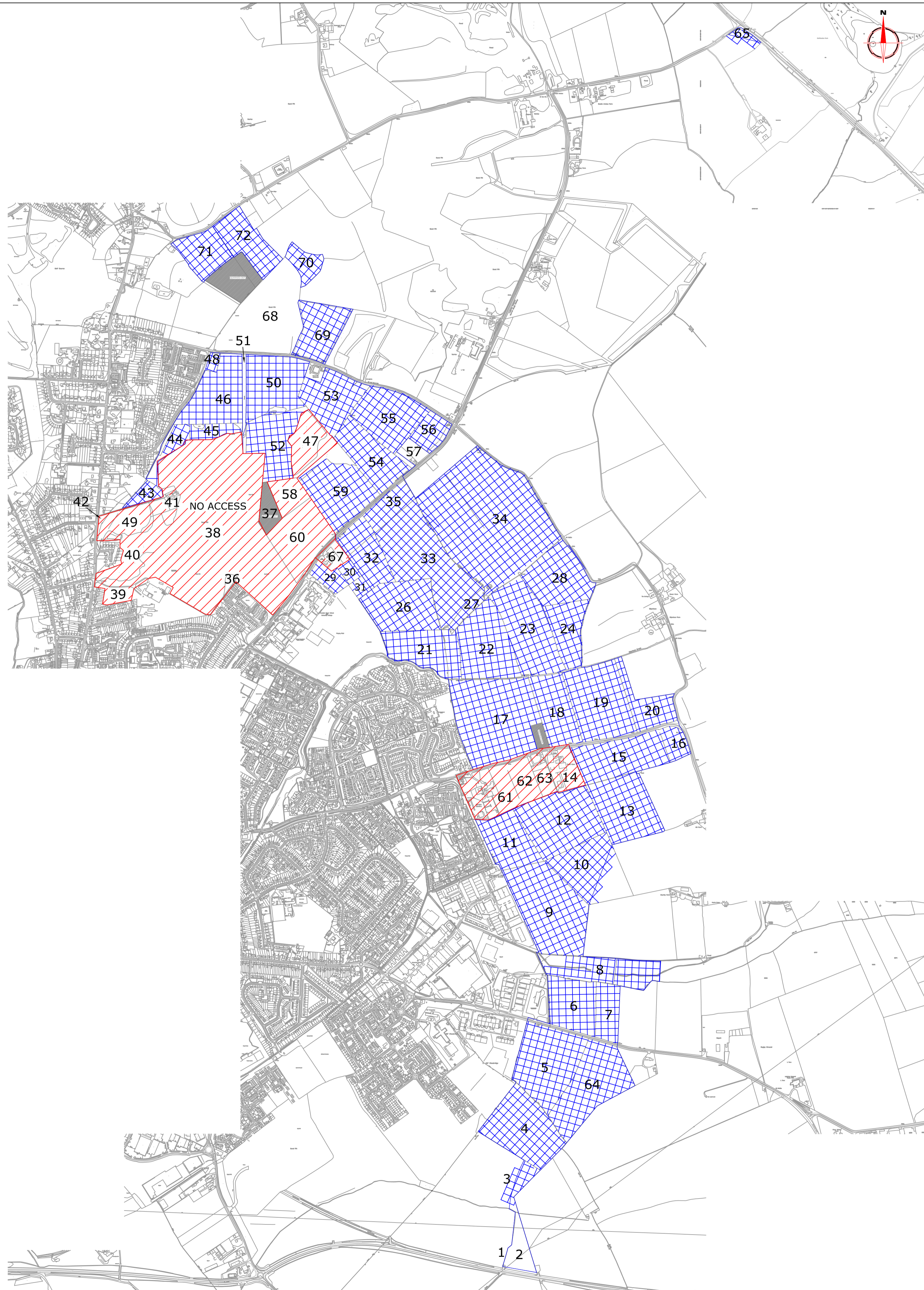
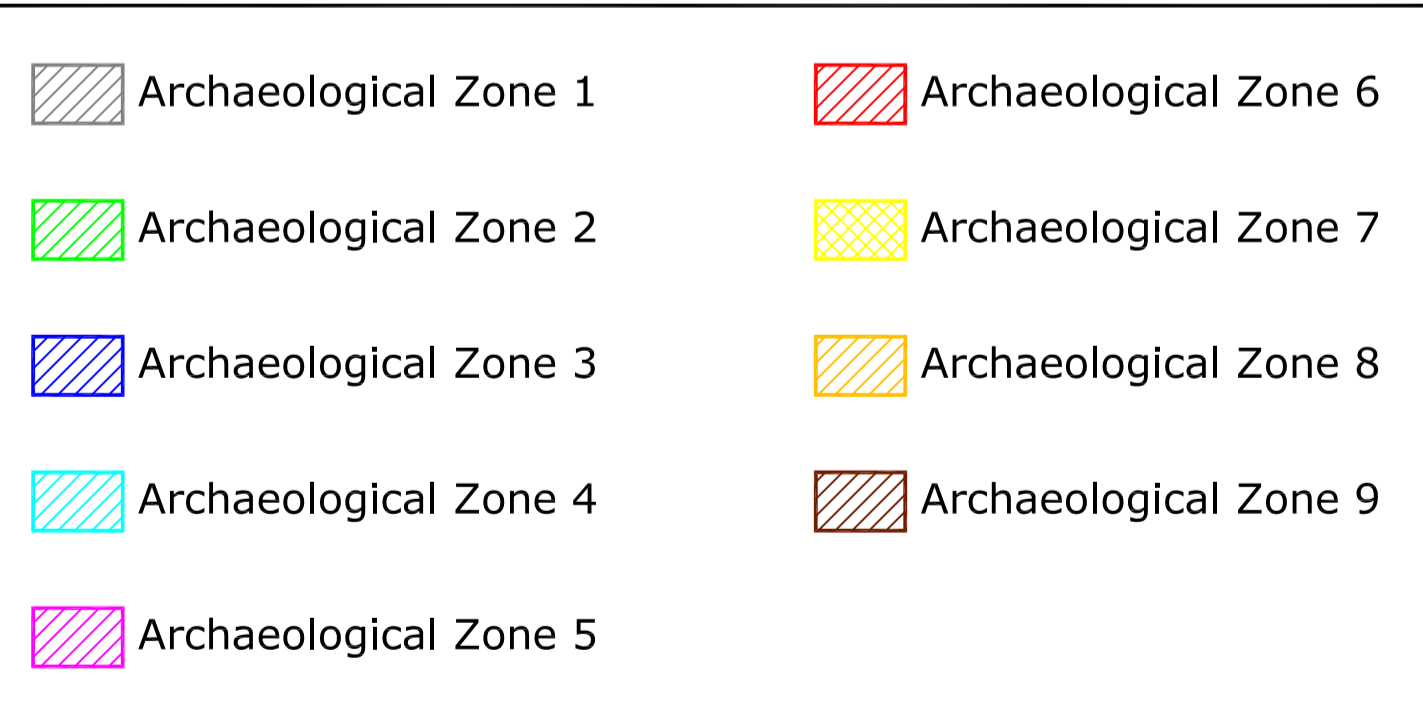




SURVEY AREAS

Reproduced from Ordnance Survey's 1:25 000 map of 1998 with the permission of the controller of Her Majesty's Stationery Office. Crown Copyright reserved. Licence No. AL 50125A. Licence: Stratascan Ltd. Vineyard House Upper Hook Road Upton Upon Severn WR8 0SA OS 100km square = SP

1:25 000



Amendments		
Issue No.	Date	Description



CENTRED ON OS GRID SP 942 258

Job No. 2426 Survey Date DEC 07-APR 08

Client ALBION ARCHAEOLOGY

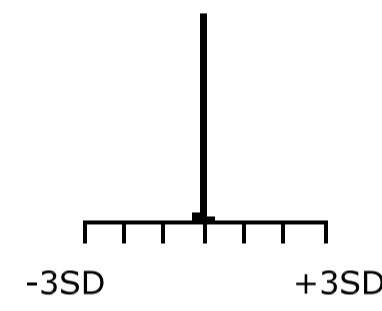
Project Title GEOPHYSICAL SURVEY- EASTERN LEIGHTON LINSLADE

Subject ARCHAEOLOGICAL ZONES AND SURVEY AREA

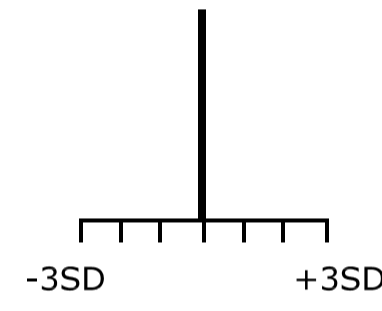

STRATASCAN™
 GEOPHYSICS FOR ARCHAEOLOGY
 AND ENGINEERING
 VINEYARD HOUSE
 UPPER HOOK ROAD
 UPTON UPON SEVERN
 UK
 WR8 0SA
 T: +44 (0)1684 592266
 F: +44 (0)1684 594142
 E: info@stratascan.co.uk
 www.stratascan.co.uk

Scale	1:10 000	
Plot	A1	Checked by SAS
Date	APRIL 08	Issue No. 01
	Drawn by RAJS	Figure No. 01

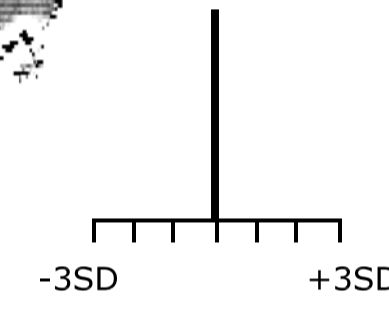

FIELD 3



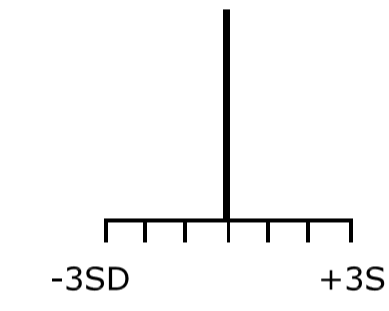

FIELD 4



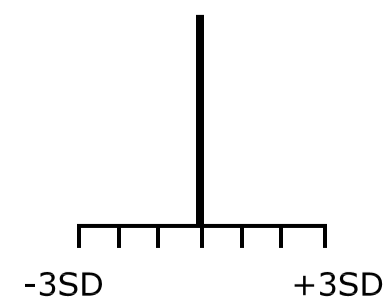

FIELD 5



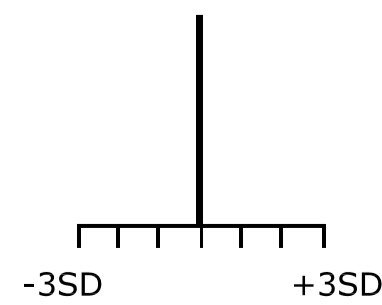

FIELD 6



FIELD 7

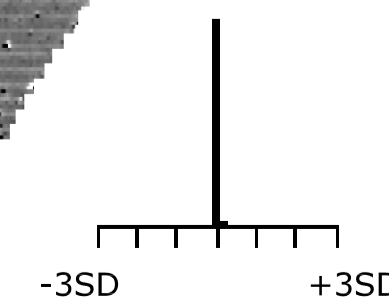


FIELD 8

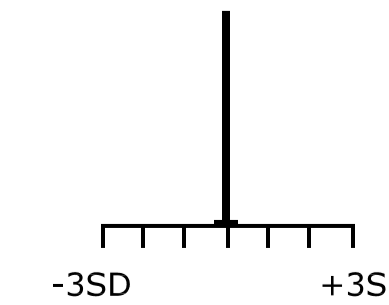



1:3000

FIELD 9

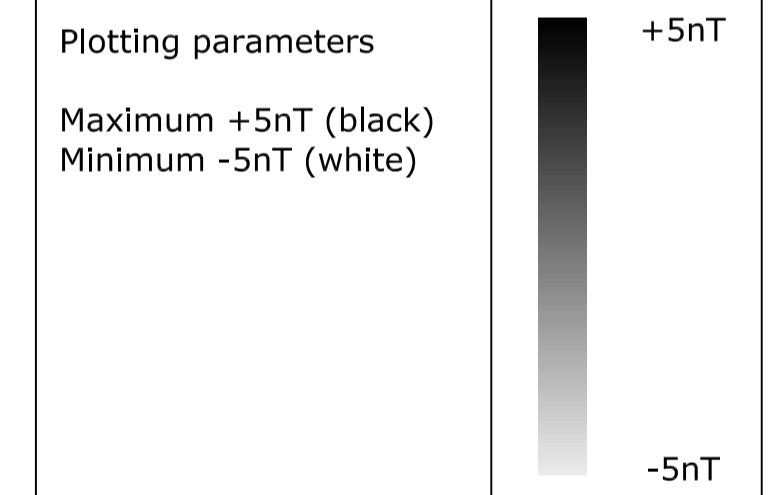


FIELD 10



Amendments

Issue No.	Date	Description
-	-	-



Job No.	2426	Survey Date	DEC 07 - APR 08
---------	------	-------------	-----------------

Client
ALBION ARCHAEOLOGY

Project Title
GEOPHYSICAL SURVEY-
EASTERN LEIGHTON
LINSLADE

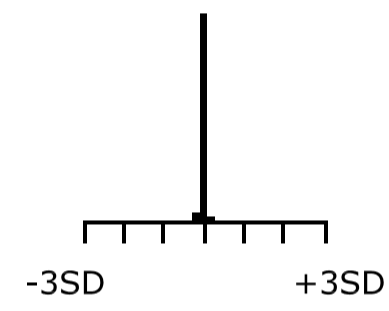

Subject
PLOT OF RAW GRADIOMETER
DATA- FIELDS 3-10

STRATASCANTM
GEOPHYSICS FOR ARCHAEOLOGY
AND ENGINEERING
VINEYARD HOUSE
UPPER HOOK ROAD
UPTON UPON SEVERN
UK
WR8 0SA
T: +44 (0)1684 592266
F: +44 (0)1684 594142
E: info@stratascan.co.uk
www.stratascan.co.uk

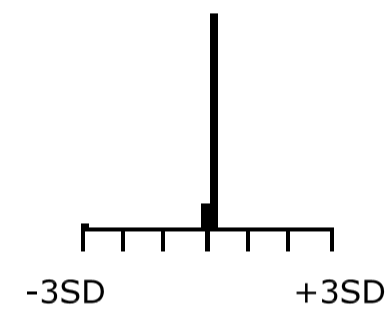

Scale
1:2000 (UNLESS OTHERWISE STATED)

Plot	A1	Checked by	SAS	Issue No.	01
Date	APRIL 08	Drawn by	RAJS	Figure No.	02

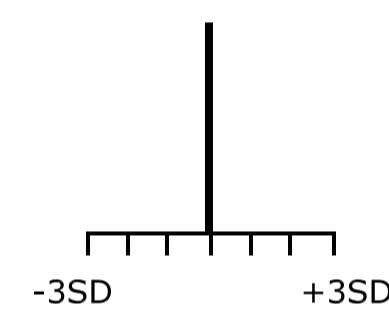

FIELD 11




FIELD 12



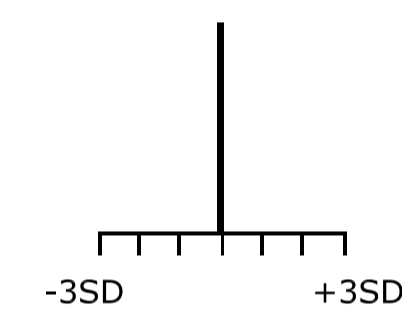
FIELD 13



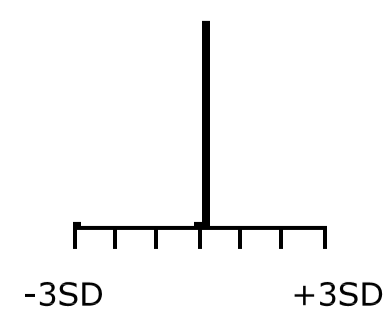
FIELD 15



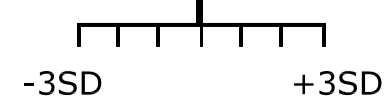

1:2500



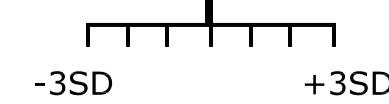

FIELD 16



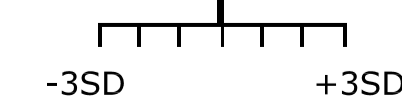

FIELD 17



FIELD 18



FIELD 19



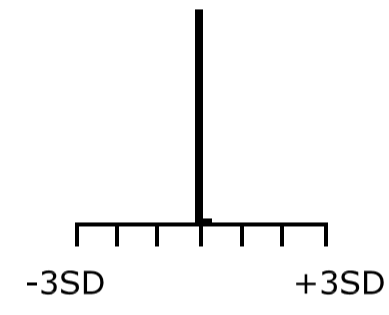

Amendments		
Issue No.	Date	Description

Plotting parameters

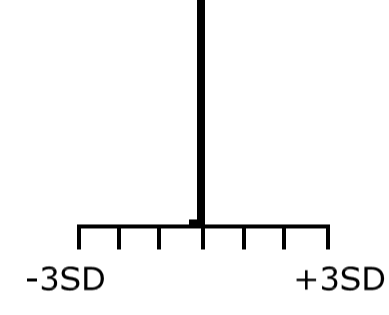

Maximum +5nT (black)
Minimum -5nT (white)

Job No.	2426	Survey Date	DEC 07 - APR 08
Client	ALBION ARCHAEOLOGY		
Project Title	GEOPHYSICAL SURVEY- EASTERN LEIGHTON LINSLADE		
Subject	PLOT OF RAW GRADIOMETER DATA- FIELDS 11-19		
<p>STRATASCANTM GEOPHYSICS FOR ARCHAEOLOGY AND ENGINEERING VINEYARD HOUSE UPPER HOOK ROAD UPTON UPON SEVERN UK WR8 0SA T: +44 (0)1684 592266 F: +44 (0)1684 594142 E: info@stratascan.co.uk www.stratascan.co.uk</p>			
Scale	1:2000 (UNLESS OTHERWISE STATED)		
Plot	A1	Checked by	SAS
Date	APRIL 08	Issue No.	01
Drawn by	RAJS	Figure No.	03

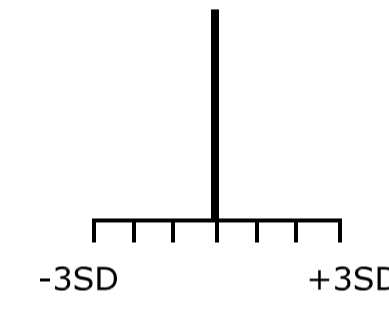

FIELD 20



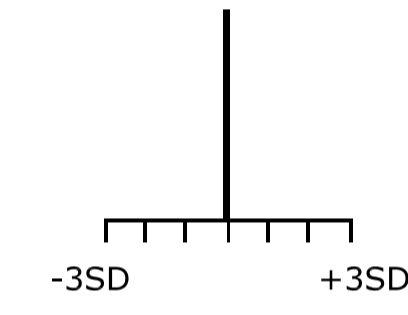

FIELD 21



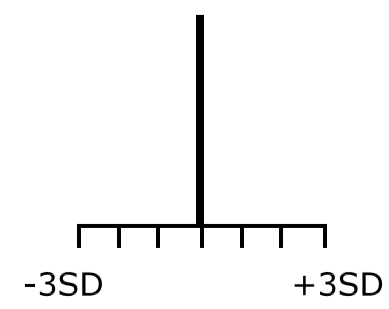
FIELD 22



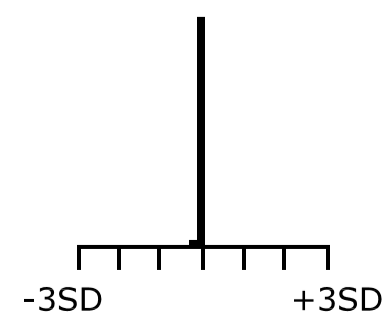

FIELD 23



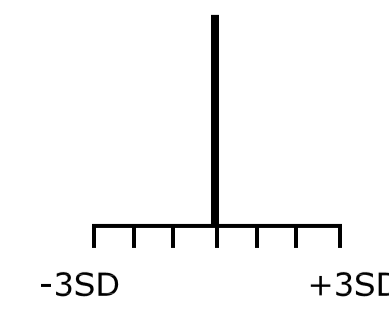
FIELD 24



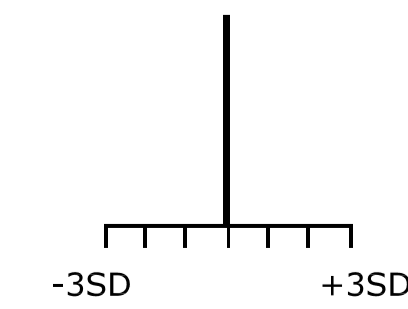

FIELD 26



FIELD 27



FIELD 28



Amendments		
Issue No.	Date	Description

Plotting parameters

Maximum +5nT (black)
Minimum -5nT (white)

Job No. 2426 Survey Date DEC 07 - APR 08

Client

ALBION ARCHAEOLOGY

Project Title

**GEOPHYSICAL SURVEY-
EASTERN LEIGHTON
LINSLADE**

Subject

**PLOT OF RAW GRADIOMETER
DATA- FIELDS 20-28**

STRATASCAN™
GEOPHYSICS FOR ARCHAEOLOGY
AND ENGINEERING
VINEYARD HOUSE
UPPER HOOK ROAD
UPTON UPON SEVERN
UK
WR8 0SA
T: +44 (0)1684 592266
F: +44 (0)1684 594142
E: info@stratascan.co.uk
www.stratascan.co.uk

Scale 1:2000 (UNLESS OTHERWISE STATED)




Plot	Checked by	Issue No.
A1	SAS	01
Date	Drawn by	Figure No.
APRIL 08	RAJS	04

FIELDS 29-31

FIELD 32

FIELD 33

FIELD 34

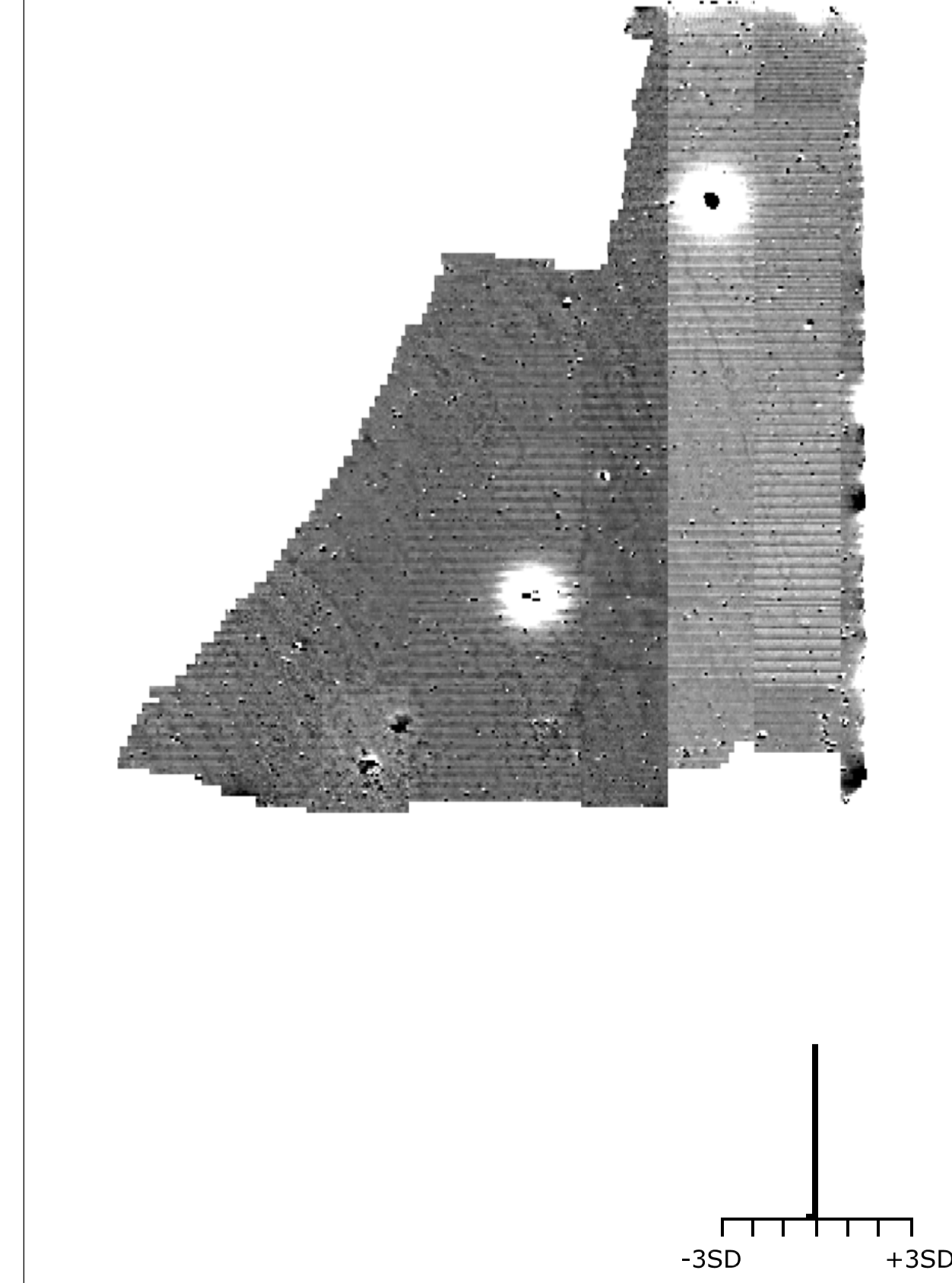





FIELD 43

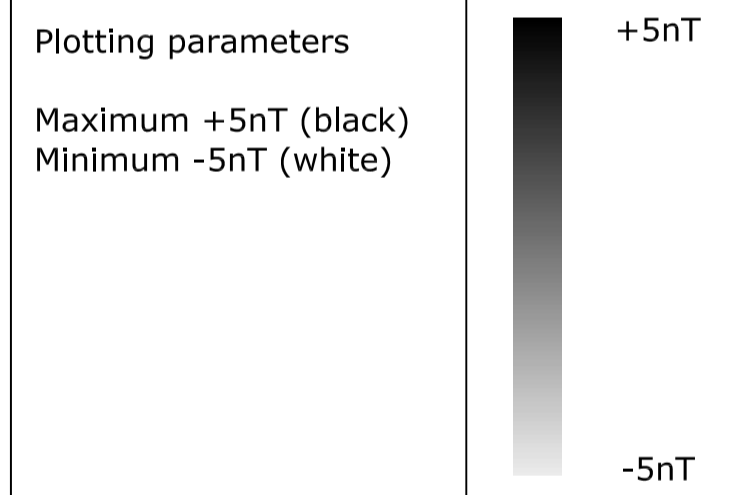
FIELD 44

FIELD 45

FIELD 46



Amendments		
Issue No.	Date	Description



Job No. 2426 Survey Date DEC 07 - APR 08

Client
ALBION ARCHAEOLOGY

Project Title
**GEOPHYSICAL SURVEY-
EASTERN LEIGHTON
LINSLADE**

Subject
**PLOT OF RAW GRADIOMETER
DATA- FIELDS 29-34 AND
43-46**

STRATASCAN™
GEOPHYSICS FOR ARCHAEOLOGY
AND ENGINEERING
VINEYARD HOUSE
UPPER HOOK ROAD
UPTON UPON SEVERN
UK
WR8 0SA
T: +44 (0)1684 592266
F: +44 (0)1684 594142
E: info@stratascan.co.uk
www.stratascan.co.uk

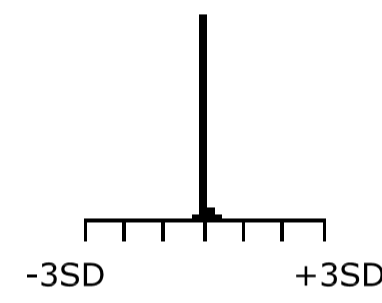
Scale
1:2000 (UNLESS OTHERWISE STATED)

Plot	Checked by	Issue No.
A1	SAS	01
Date	Drawn by	Figure No.
APRIL 08	RAJS	05

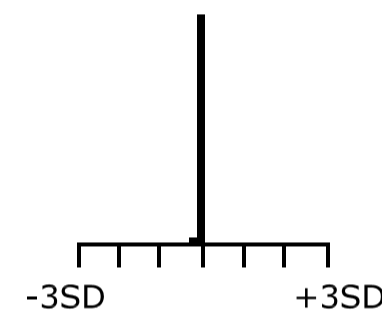

FIELD 48



1:1000



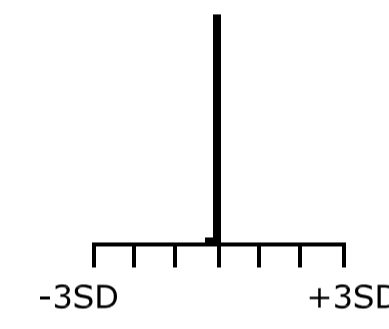
FIELD 50




FIELD 52



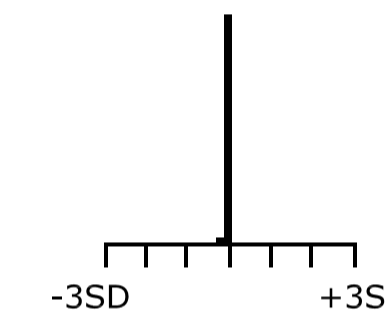
1:2500



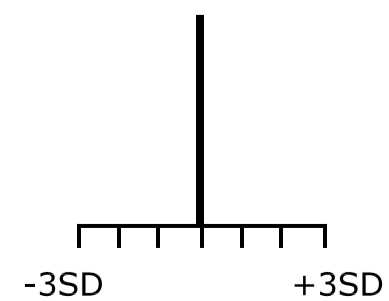

FIELD 53



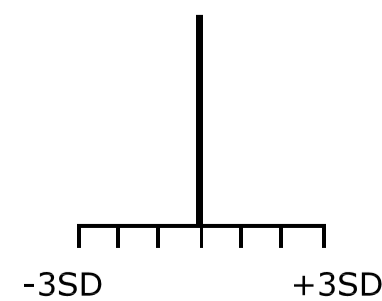

1:3000



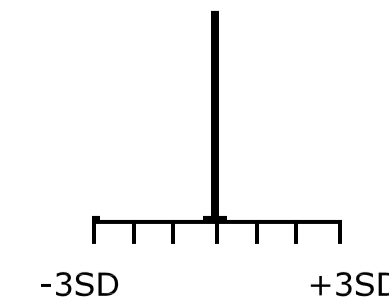

FIELD 54



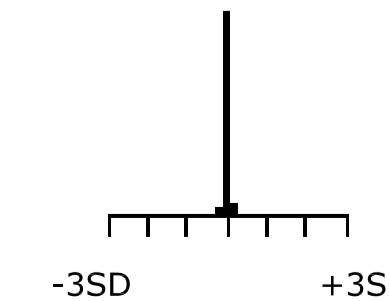
FIELD 55



FIELD 56

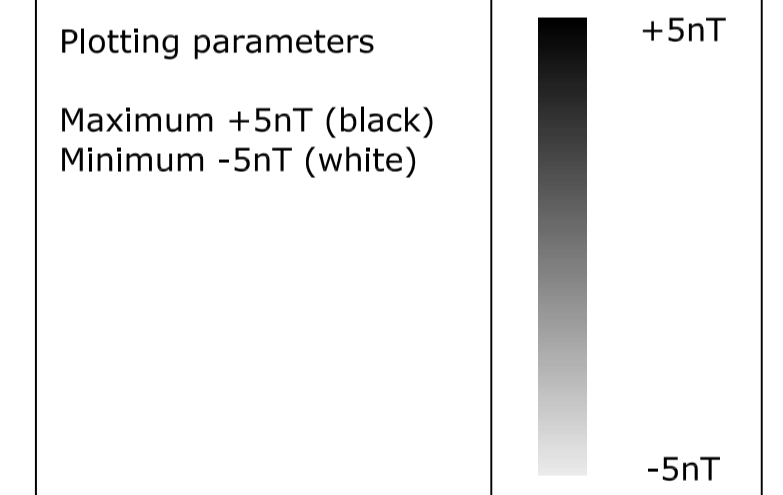


FIELD 59



Amendments

Issue No.	Date	Description
-	-	-



Job No.	2426	Survey Date	DEC 07 - APR 08
---------	------	-------------	-----------------

Client
ALBION ARCHAEOLOGY

Project Title
GEOPHYSICAL SURVEY-
EASTERN LEIGHTON
LINSLADE


Subject
PLOT OF RAW GRADIOMETER
DATA- FIELDS 48, 50, 52-56
AND 59

STRATASCANTM
GEOPHYSICS FOR ARCHAEOLOGY
AND ENGINEERING
VINEYARD HOUSE
UPPER HOOK ROAD
UPTON UPON SEVERN
UK
WR8 0SA
T: +44 (0)1684 592266
F: +44 (0)1684 594142
E: info@stratascan.co.uk
www.stratascan.co.uk

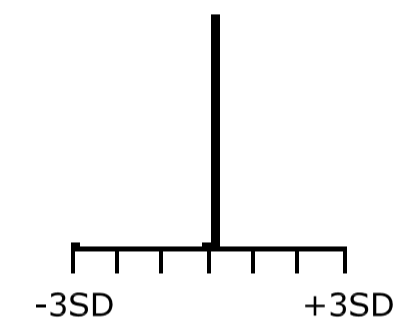
Scale
1:2000 (UNLESS OTHERWISE STATED)

Plot	A1	Checked by	SAS	Issue No.	01
Date	APRIL 08	Drawn by	RAJS	Figure No.	06

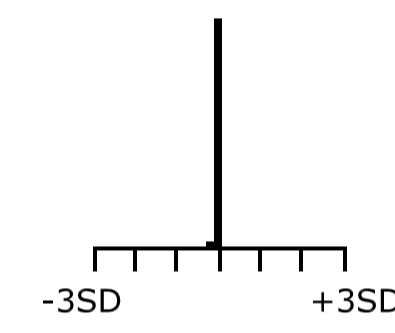

FIELD 65



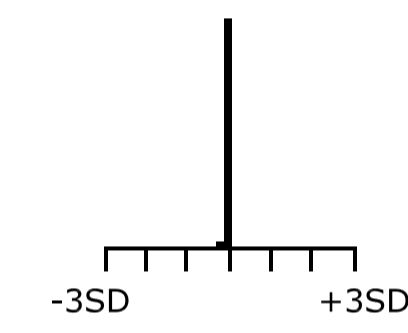

1:1000



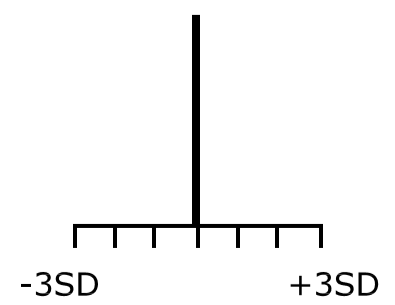

FIELD 69



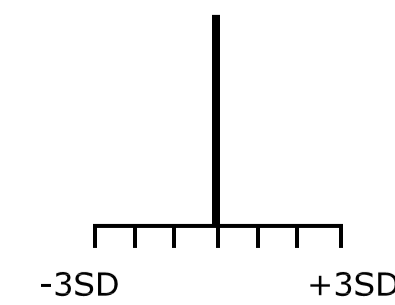
FIELD 70



FIELD 71



FIELD 72



Amendments		
Issue No.	Date	Description
-	-	-
-	-	-

Plotting parameters

Maximum +5nT (black)
Minimum -5nT (white)

Job No. 2426 Survey Date DEC 07 - APR 08

Client

ALBION ARCHAEOLOGY

Project Title

**GEOPHYSICAL SURVEY-
EASTERN LEIGHTON
LINSLADE**

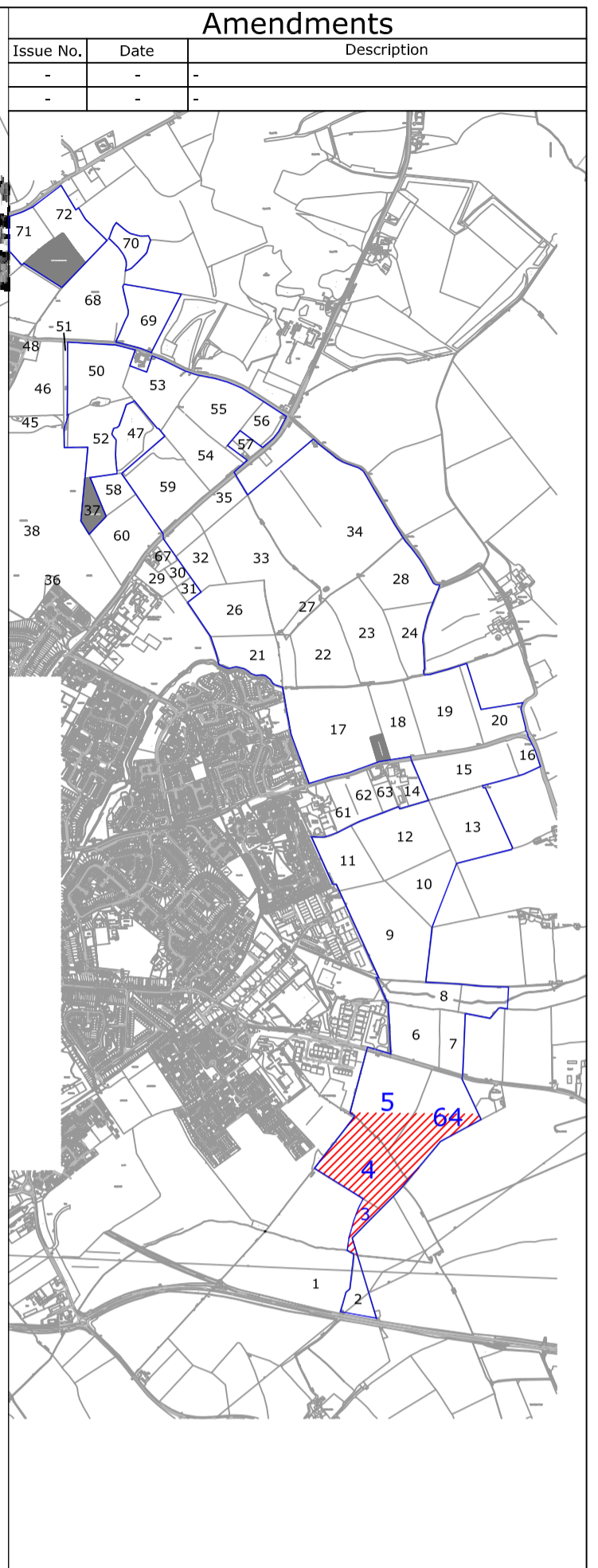

Subject

**PLOT OF RAW GRADIOMETER
DATA- FIELDS 65, 69-72**

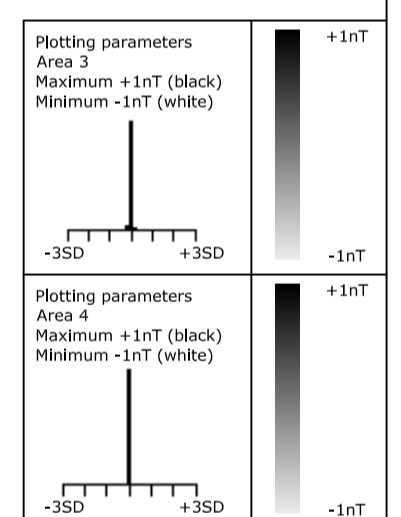
STRATASCAN™
GEOPHYSICS FOR ARCHAEOLOGY
AND ENGINEERING
VINEYARD HOUSE
UPPER HOOK ROAD
UPTON UPON SEVERN
UK
WR8 0SA
T: +44 (0)1684 592266
F: +44 (0)1684 594142
E: info@stratascan.co.uk
www.stratascan.co.uk

Scale
1:2000 (UNLESS OTHERWISE STATED)

Plot	Checked by	Issue No.
A1	SAS	01
Date	Drawn by	Figure No.
APRIL 08	RAJS	07



Amendments		
Issue No.	Date	Description
-	-	-
-	-	-



Job No. 2426 Survey Date DEC 07-APR 08

Client ALBION ARCHAEOLOGY

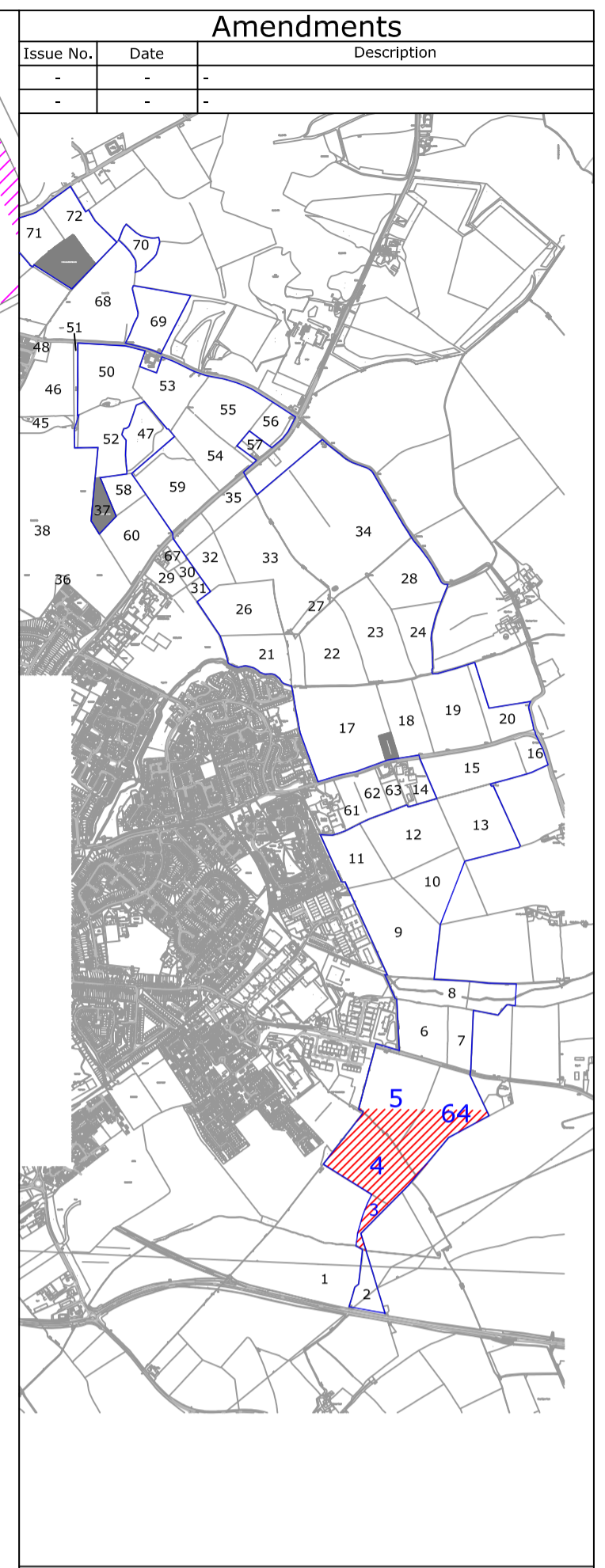
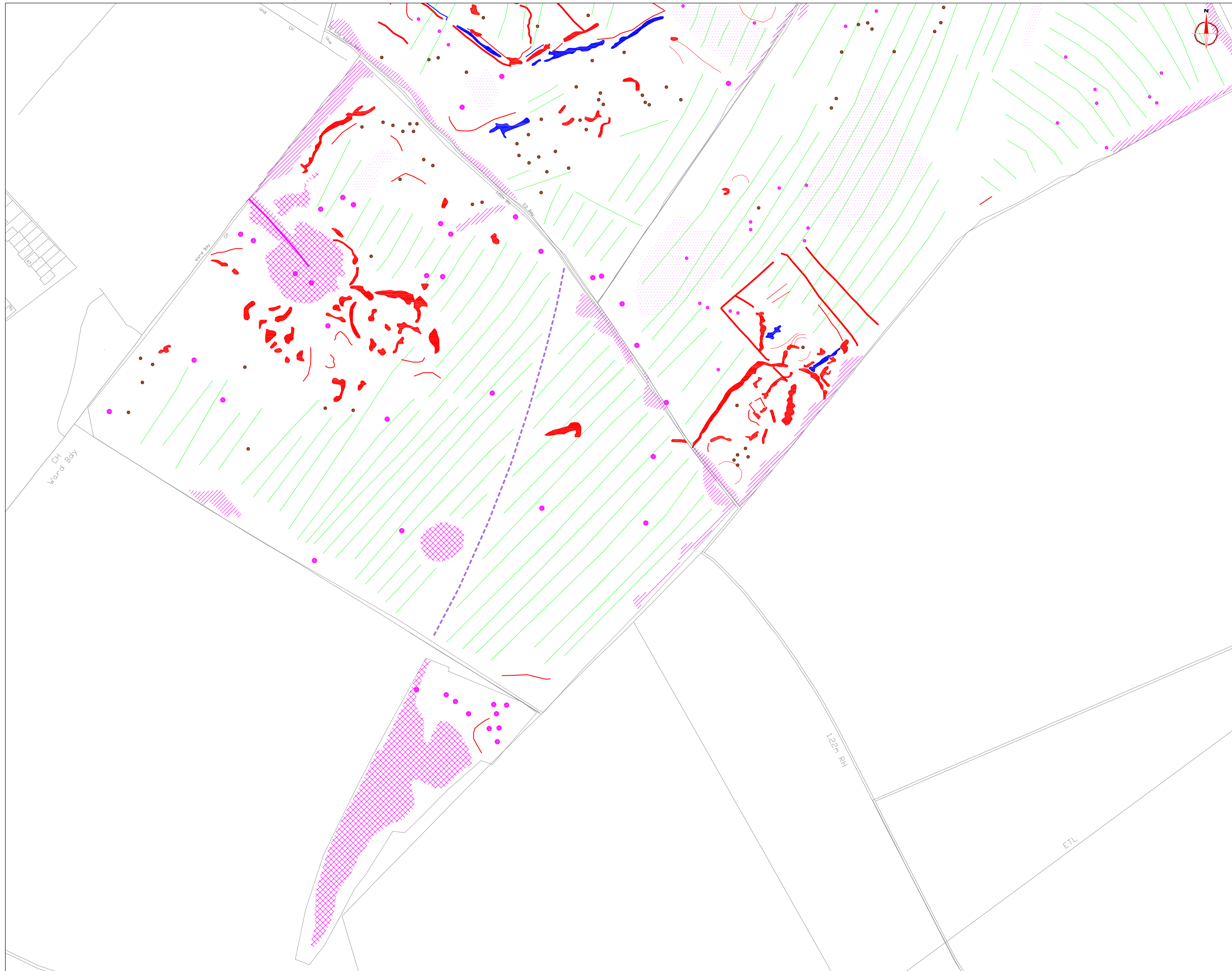
Project Title
GEOPHYSICAL SURVEY- EASTERN
LEIGHTON LINSLADE

Subject
PLOT OF PROCESSED
GRADIOMETER DATA- FIELDS 3
AND 4

STRATASCAN™
GEOPHYSICS FOR ARCHAEOLOGY
AND ENGINEERING
VINEYARD HOUSE
UPPER HOOK ROAD
UPTON UPON SEVERN
UK
WR8 0SA
T: +44 (0)1684 592266
F: +44 (0)1684 594142
E: info@stratascan.co.uk
www.stratascan.co.uk

Scale 1:1000
0m 10 20 30 40 50 60m

Plot A1	Checked by SAS	Issue No. 01
Date APRIL 08	Drawn by RAJS	Figure No. 08



Amendments		
Issue No.	Date	Description
-	-	-
-	-	-

KEY	
	Discrete positive anomaly- possible pit
	Bipolar anomaly- buried ferrous object
	Positive linear anomaly- cut feature of possible archaeological origin
	Negative linear anomaly- possible former earthwork/bank
	Agricultural mark
	Fenceline
	Possible pipe or cable
	Positive area anomaly- cut feature of possible archaeological origin
	Negative area anomaly- possible former earthwork/bank
	Magnetic variation- spread of magnetic debris
	Magnetic disturbance related to fenceline
	Magnetic disturbance related ground disturbance

Job No.	2426	Survey Date	DEC 07 - APR 08
---------	------	-------------	-----------------

Client
ALBION ARCHAEOLOGY

Project Title
GEOPHYSICAL SURVEY- EASTERN LEIGHTON LINSLADE


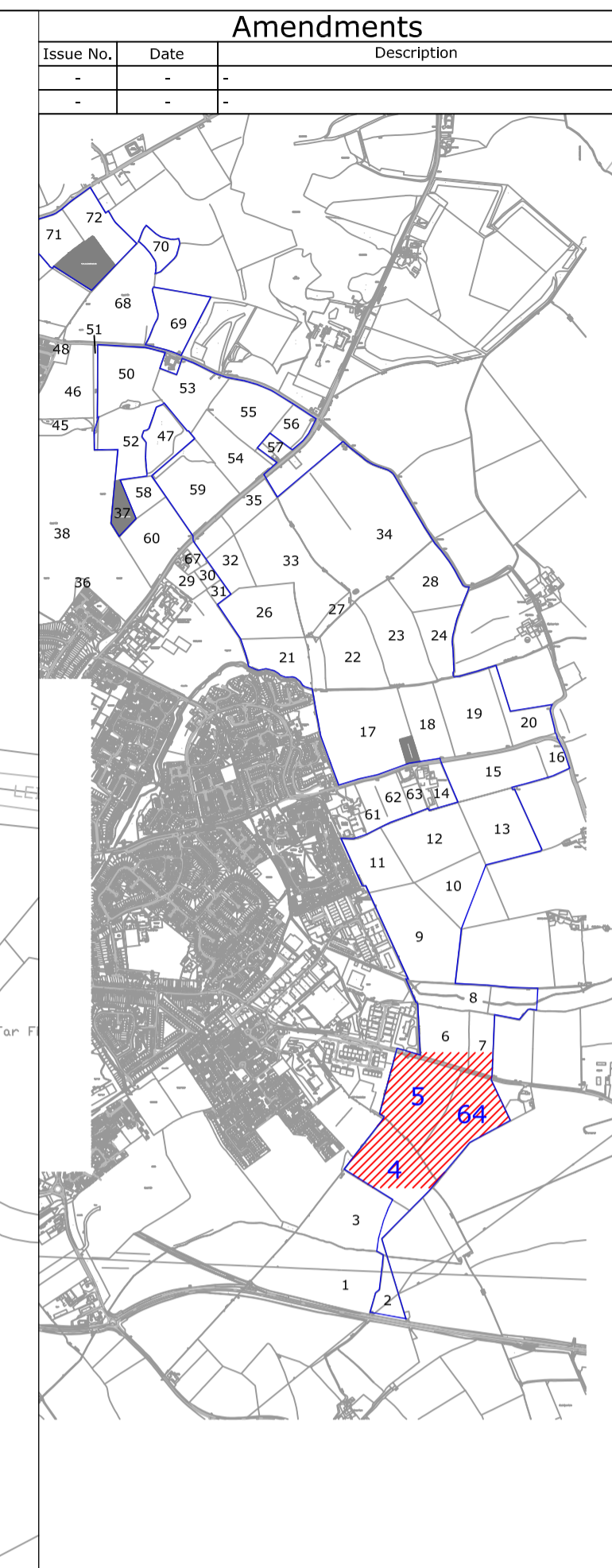

Subject
GPR ABSTRACTION AND INTERPRETATION- FIELDS 3 AND 4

STRATASCAN™
 GEOPHYSICS FOR ARCHAEOLOGY
 AND ENGINEERING
 VINEYARD HOUSE
 UPPER HOOK ROAD
 UPTON UPON SEVERN
 UK
 WR8 0SA
 T: +44 (0)1684 592266
 F: +44 (0)1684 594142
 E: info@stratascan.co.uk
 www.stratascan.co.uk



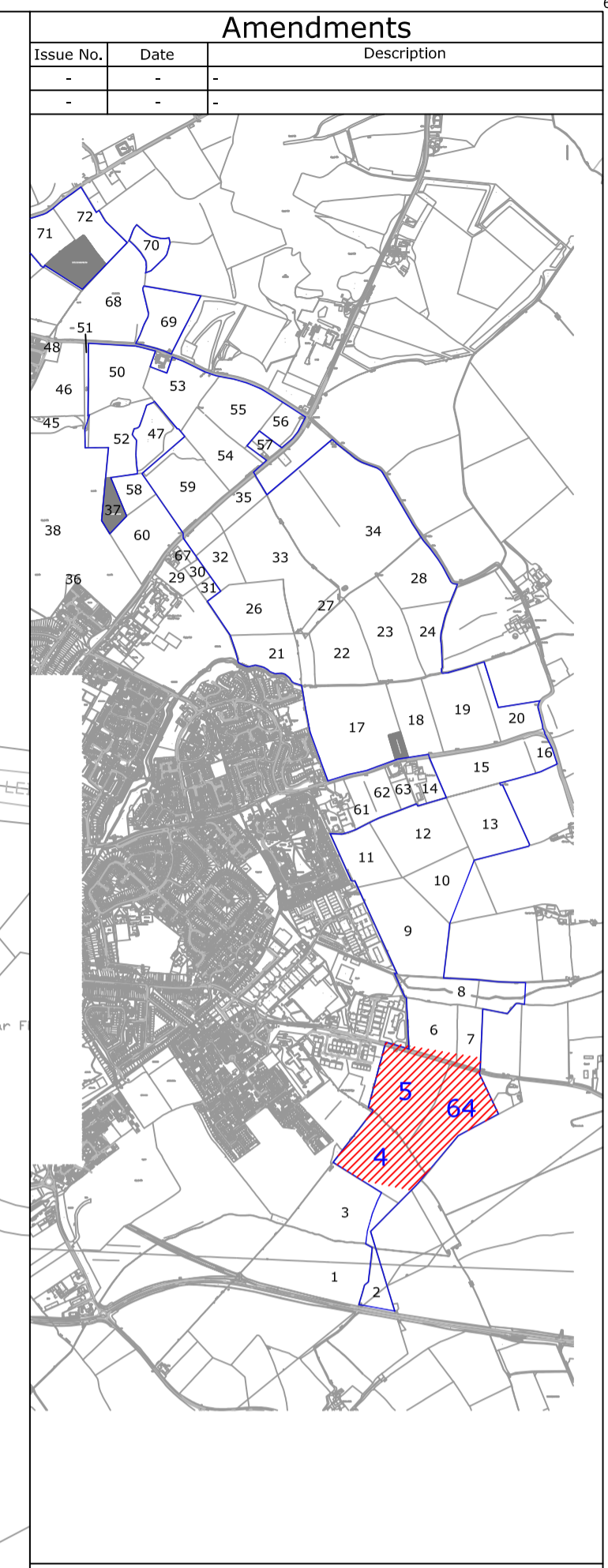
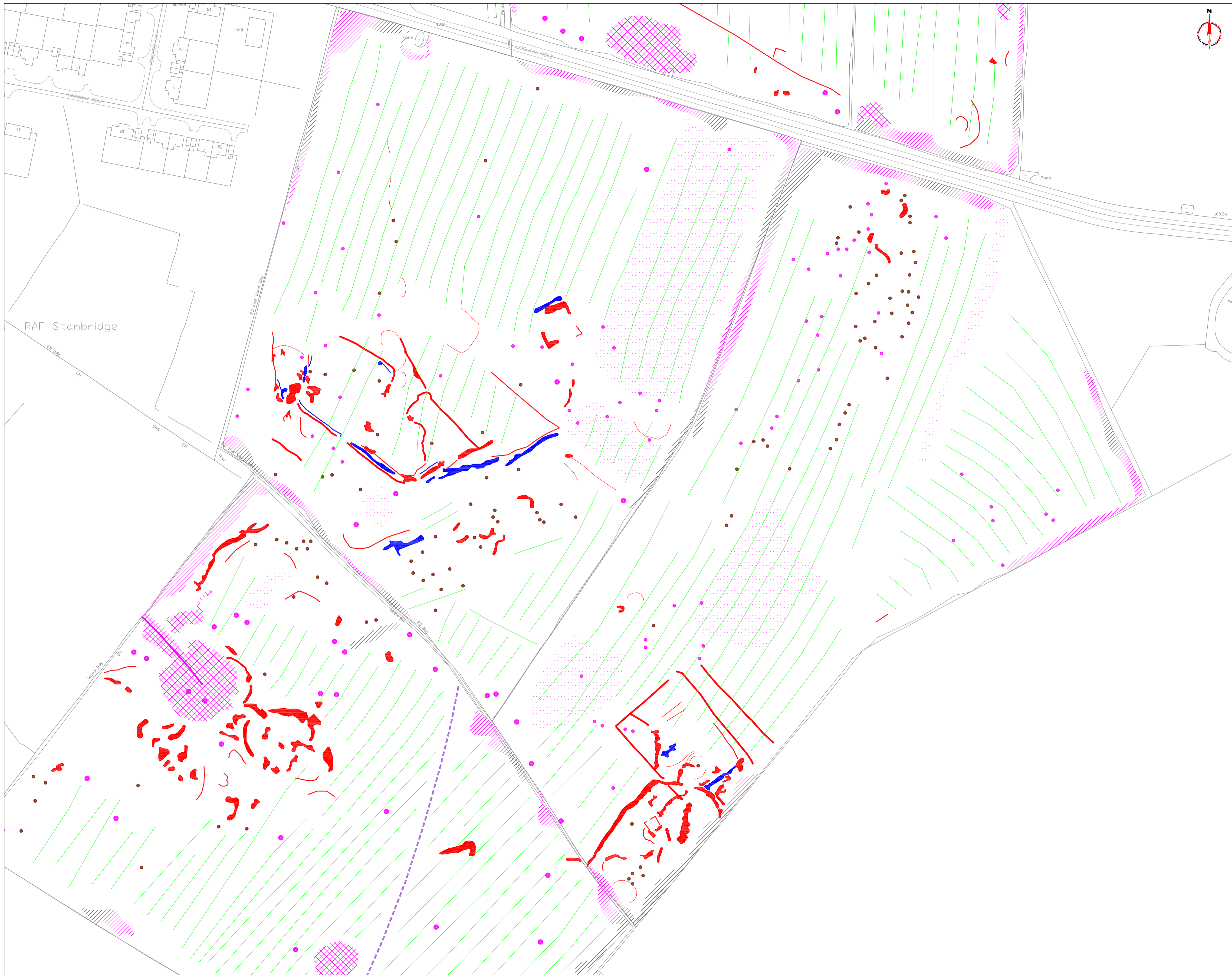
Scale	0m 10 20 30 40 50 60m		
1:1000			

Plot	Checked by	Issue No.
A1	SAS	01
Date	Drawn by	Figure No.
APRIL 08	RAJS	09



Amendments		
Issue No.	Date	Description
-	-	-
-	-	-

Job No.	2426	Survey Date	DEC 07-APR 08
Client	ALBION ARCHAEOLOGY		
Project Title	GEOPHYSICAL SURVEY- EASTERN LEIGHTON LINSLADE		
Subject	PLOT OF PROCESSED GRADIOMETER DATA- FIELDS 5 AND 64		
STRATASCAN™ GEOPHYSICS FOR ARCHAEOLOGY AND ENGINEERING VINEYARD HOUSE UPPER HOOK ROAD UPTON UPON SEVERN UK WR8 0SA T: +44 (0)1684 592266 F: +44 (0)1684 594142 E: info@stratascan.co.uk www.stratascan.co.uk			
Scale	0m 10 20 30 40 50 60m		
1:1000	Plot	Checked by	Issue No.
	A1	SAS	01
Date	Drawn by	Figure No.	
APRIL 08	RAJS	10	



Amendments		
Issue No.	Date	Description
-	-	-
-	-	-

KEY	
	Discrete positive anomaly- possible pit
	Bipolar anomaly- buried ferrous object
	Positive linear anomaly- cut feature of possible archaeological origin
	Negative linear anomaly- possible former earthwork/bank
	Agricultural mark
	Fenceline
	Possible pipe or cable
	Positive area anomaly- cut feature of possible archaeological origin
	Negative area anomaly- possible former earthwork/bank
	Magnetic variation- spread of magnetic debris
	Magnetic disturbance related to metallic object such as fence or pipe
	Magnetic disturbance related ground disturbance

Job No. 2426 Survey Date DEC 07 - APR 08

Client ALBION ARCHAEOLOGY

Project Title
GEOPHYSICAL SURVEY- EASTERN LEIGHTON LINSLADE

Subject
GPR ABSTRACTION AND INTERPRETATION- FIELDS 5 AND 64

STRATASCANTM
GEOPHYSICS FOR ARCHAEOLOGY
AND ENGINEERING
VINEYARD HOUSE
UPPER HOOK ROAD
UPTON UPON SEVERN
UK
WR8 0SA
T: +44 (0)1684 592266
F: +44 (0)1684 594142
E: info@stratascan.co.uk
www.stratascan.co.uk

Scale 1:1000	
Plot A1	Checked by SAS
Date APRIL 08	Issue No. 01
	Figure No. 11