



CAMBRIDGE ARCHAEOLOGICAL UNIT
UNIVERSITY OF CAMBRIDGE



The Grafham Resilience Scheme, Cambridgeshire
Phase 2 Archaeological Fieldwalking Survey

Matthew Collins
With contributions from Simon Timberlake
Illustrations by Bryan Crossan

Cambridge Archaeological Unit
University of Cambridge
Department of Archaeology

March 2013

Report No. 1153
Event No. ECB3927

Non-Technical Summary

An archaeological fieldwalking survey was undertaken by Cambridge Archaeological Unit (CAU) on open farmland to the south of Perry, Cambridgeshire along the proposed route of a pipeline forming part of the Grafham Resilience Scheme. Widely dispersed prehistoric worked flints and medieval pot sherds were recovered along with a moderate quantity of post-medieval and modern artefacts.

Contents

Non Technical Summary	2
Introduction	
<i>Location, topography and geology</i>	4
<i>Archaeological Background</i>	4
<i>Field Survey Methodology</i>	4
<i>Archive</i>	5
Results	5
Discussion	6
Acknowledgements	6
Appendix 1 – Worked Flint	7
Appendix 2 – Pottery	
Appendix 3 – Burnt and Worked Clay (<i>Simon Timberlake</i>)	8
Appendix 4 – Slag (<i>Simon Timberlake</i>)	8
References	9

List of Figures

Figure 1 –

Figure 2 –

Figure 3 –

Figure 4 –

Figure 5 -

Introduction

Location, Topography and Geology

c.

Archaeological Background

Field Survey Methodology

Archive

Results

c.

Area 1

Area 2

Discussion

Acknowledgements

Appendix 1 – Worked Flint

Area	Transect	Type	Date

Table 1:

Appendix 2 – Pottery

[illegible]

Area	Transect	Date	Notes/Fabric	Sherds

Table 2:

Appendix 3 – Burnt and Worked Clay *Simon Timberlake*

355g

Appendix 4 – Slag *Simon Timberlake*

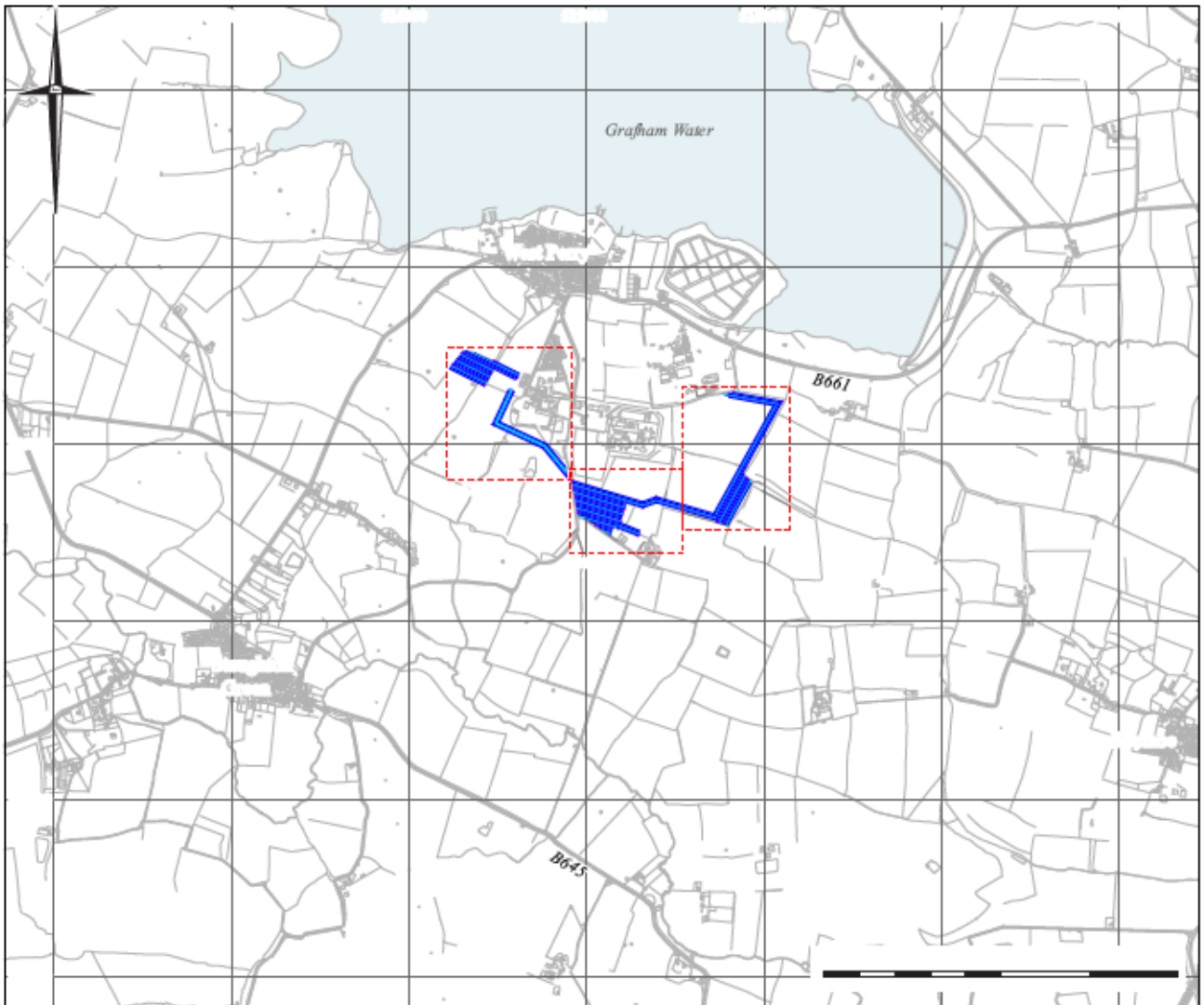
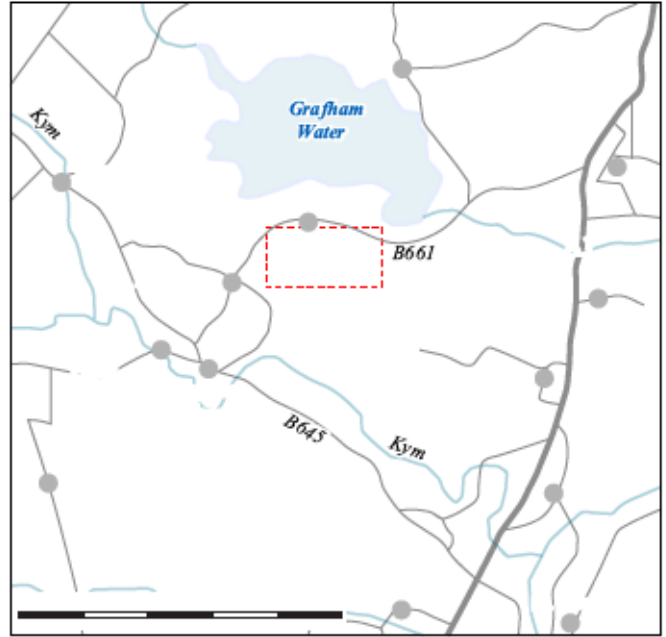
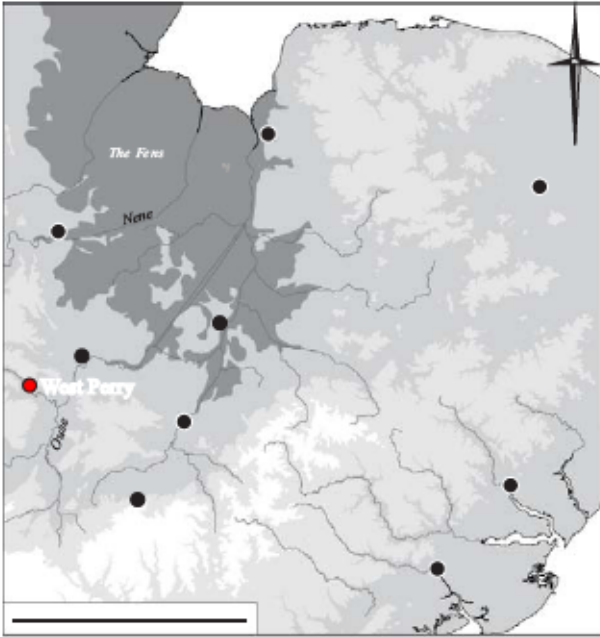
References

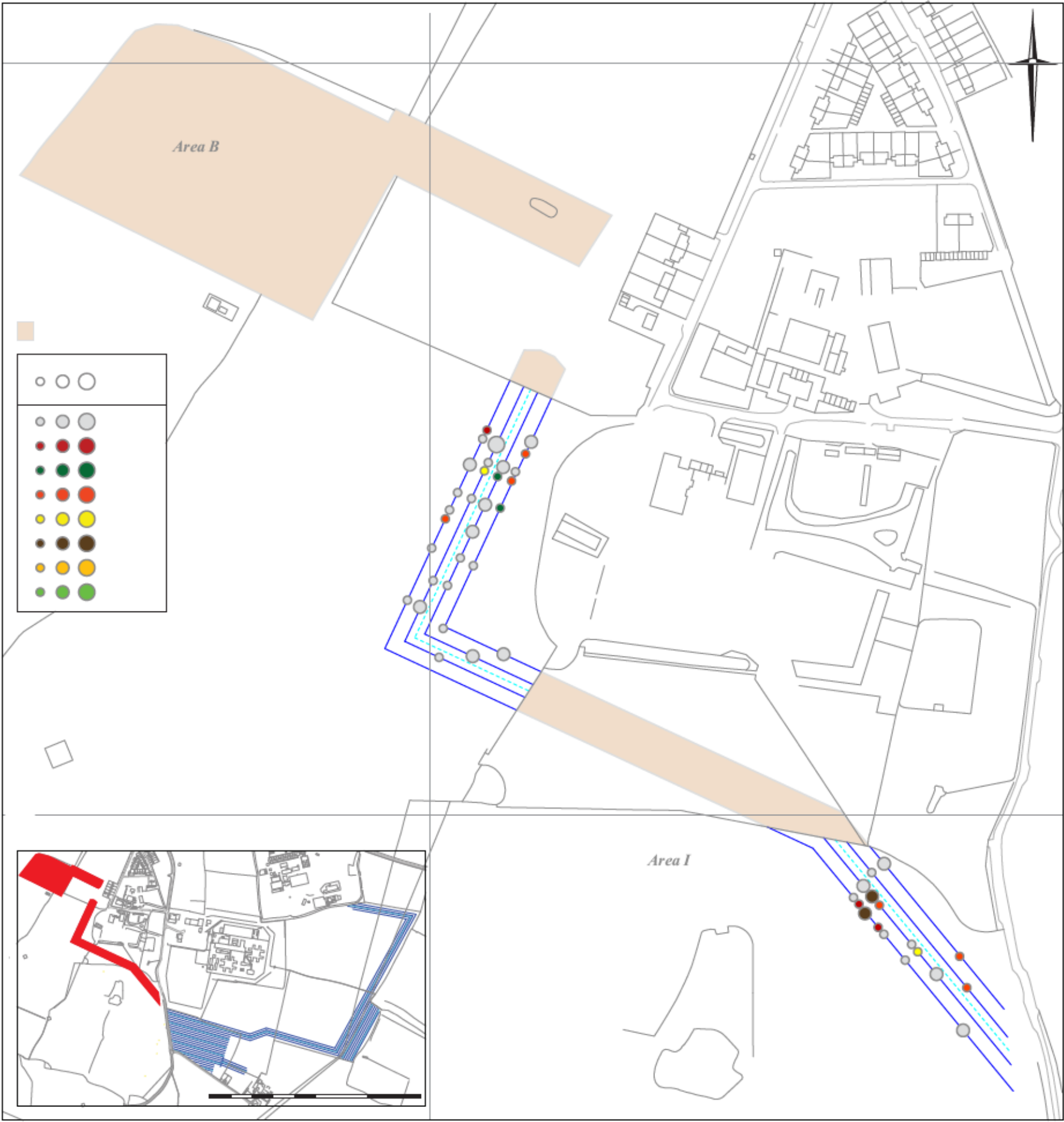
. *Health and Safety in Field Archaeology.*

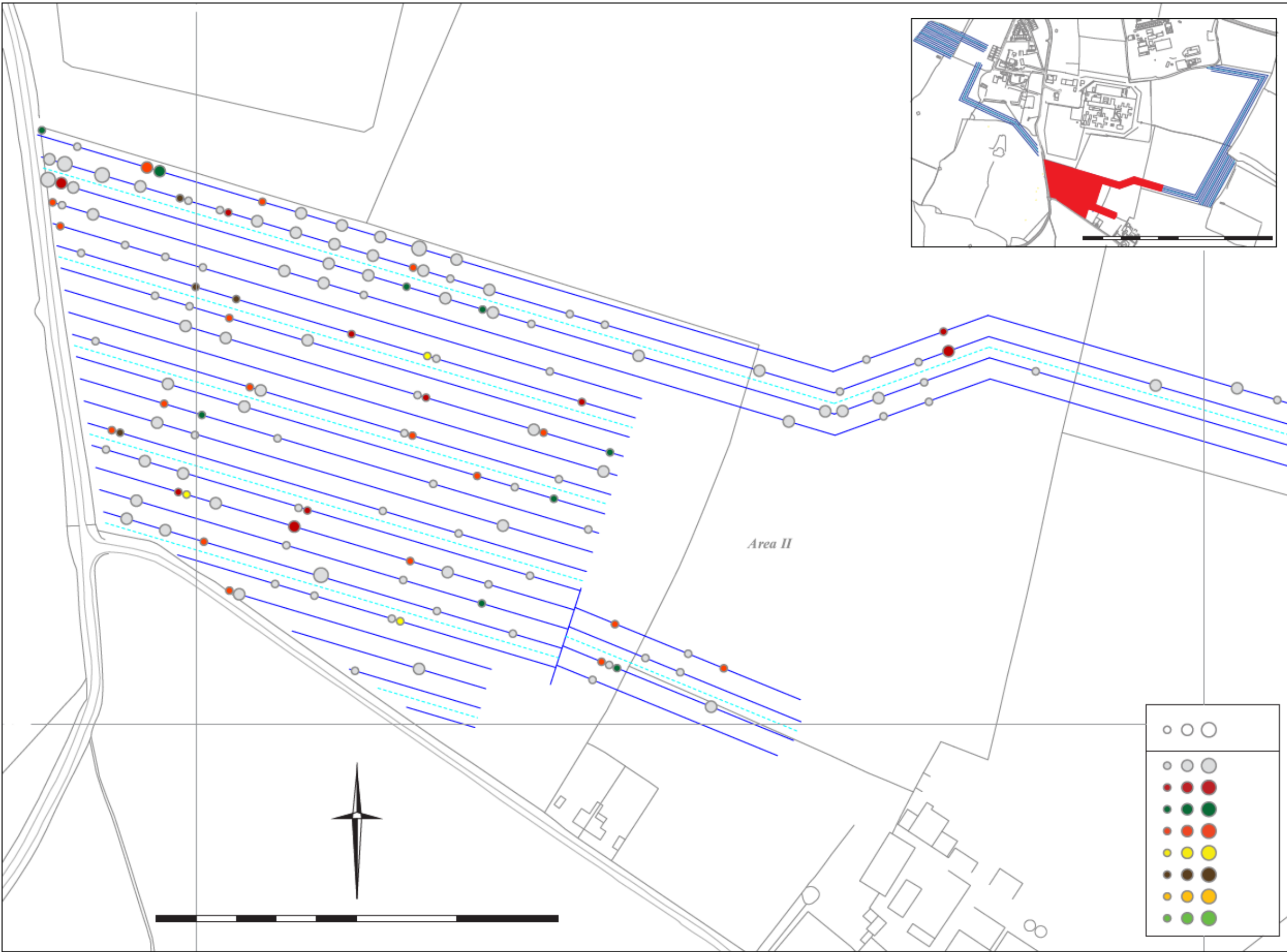
Grafham Resilience Scheme, South of Perry, Cambridgeshire. Phase 1 Archaeological Fieldwalking Results.

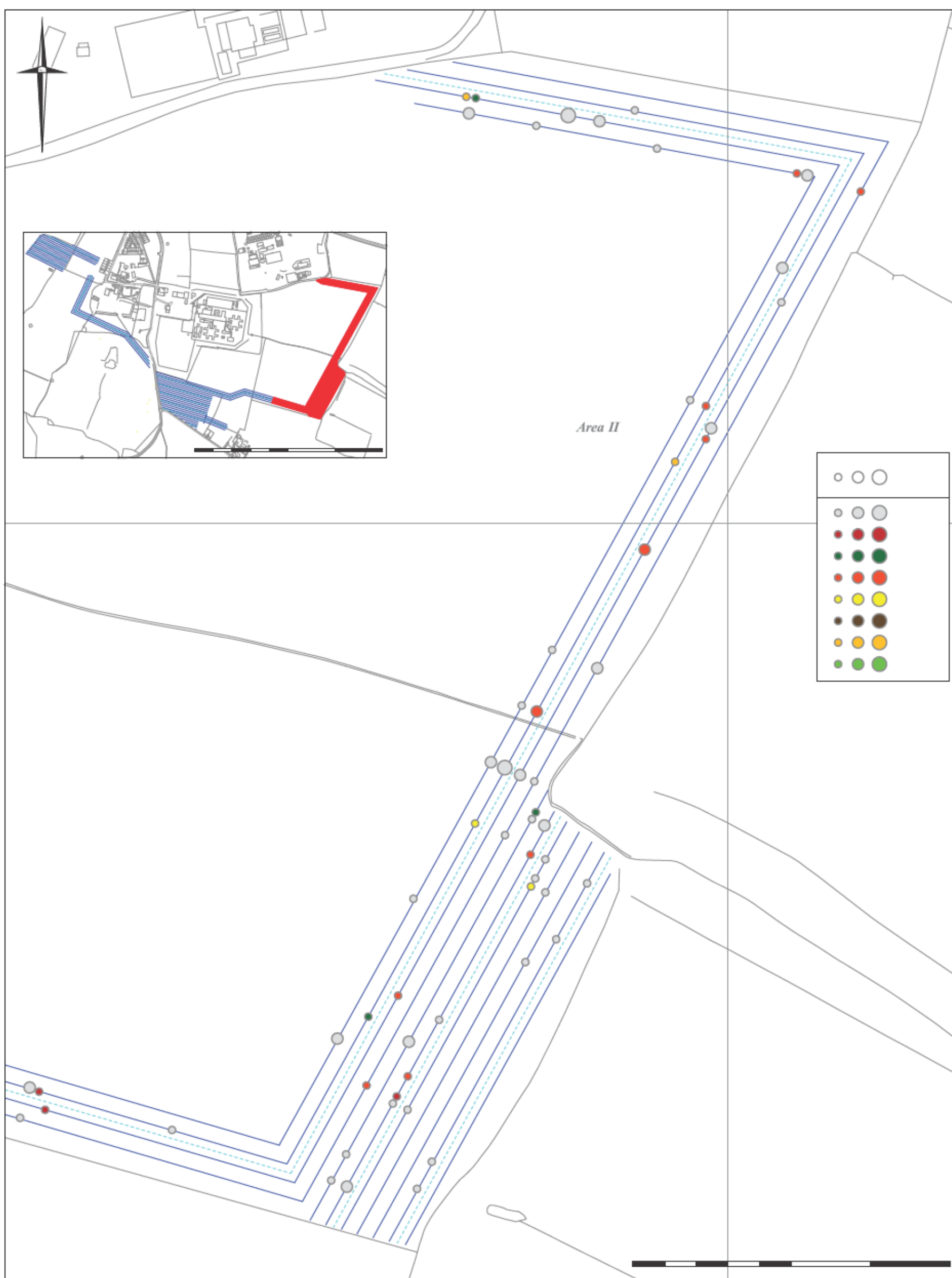
A Written Scheme of Investigation for a Programme of Archaeological Fieldwalking on Remainder and Revised Route of the Grafham Resilience Scheme.

A Brief for Archaeological Evaluation on the Grafham Resilience Scheme.











OASIS DATA COLLECTION FORM: England

[List of Projects](#) | [Manage Projects](#) | [Search Projects](#) | [New project](#) | [Change your details](#) | [HER coverage](#) | [Change country](#) | [Log out](#)

Printable version

OASIS ID: cambridg3-145328

Project details

Project name	The Grafham Resilience Scheme, Cambridgeshire Phase 2 Archaeological Fieldwalking Survey
Short description of the project	An archaeological fieldwalking survey was undertaken by Cambridge Archaeological Unit (CAU) on open farmland to the south of Perry, Cambridgeshire along the proposed route of a pipeline forming part of the Grafham Resilience Scheme. Widely dispersed prehistoric worked flints and medieval pot sherds were recovered along with a moderate quantity of post-medieval and modern artefacts
Project dates	Start: 18-02-2013 End: 21-02-2013
Previous/future work	Yes / Not known
Any associated project reference codes	3766 - HER event no.
Type of project	Field evaluation
Site status	Local Authority Designated Archaeological Area
Current Land use	Cultivated Land 4 - Character Undetermined
Monument type	NONE None
Significant Finds	FLINT Late Prehistoric
Significant Finds	POTTERY Medieval
Methods & techniques	"Fieldwalking"
Development type	Pipelines/cables (e.g. gas, electric, telephone, TV cable, water, sewage, drainage etc.)
Prompt	Direction from Local Planning Authority - PPS

Position in the planning process After full determination (eg. As a condition)

Project location

Country England

Site location CAMBRIDGESHIRE HUNTINGDONSHIRE PERRY The Grafham Resilience Scheme, Cambridgeshire

Postcode PE28 0SR

Study area 18.00 Hectares

Site coordinates TL 1492 6569 52 0 52 16 36 N 000 18 55 W Point

Height OD / Depth Min: 30.00m Max: 50.00m

Project creators

Name of Organisation Cambridge Archaeological Unit

Project brief originator Local Authority Archaeologist and/or Planning Authority/advisory body

Project design originator David Gibson

Project director/ manager David Gibson

Project supervisor Matthew Collins

Type of sponsor/ funding body Water Authority/Company

Name of sponsor/funding body Anglian Water Services

Project archives

Physical Archive recipient Cambridge Archaeological Unit

Physical Archive ID GRS 13

Physical Contents "Ceramics", "Glass", "Industrial", "Metal", "Worked stone/lithics"

Digital Archive recipient Cambridge Archaeological Unit

Digital Archive ID GRS 13

Digital Contents "none"

Digital Media available	"GIS","Images raster / digital photography","Survey","Text"
Paper Archive recipient	Cambridge Archaeological Unit
Paper Archive ID	GRS 13
Paper Contents	"none"
Paper Media available	"Correspondence","Diary","Map","Photograph","Plan","Report","Section","Survey","Unpublished Text"

Project bibliography 1

Publication type	Grey literature (unpublished document/manuscript)
Title	The Grafham Resilience Scheme, Cambridgeshire Phase 2 Archaeological Fieldwalking Survey
Author(s)/Editor(s)	Collins, M.
Other bibliographic details	1153
Date	2013
Issuer or publisher	CAU
Place of issue or publication	CAU
Description	A4 Booklet. Electronic PDF file.

Entered by	Matthew Collins (mc459@cam.ac.uk)
Entered on	12 March 2013

OASIS:

Please e-mail [English Heritage](#) for OASIS help and advice

© ADS 1996-2012 Created by [Jo Gilham and Jen Mitcham](#), email Last modified Wednesday 9 May 2012

Cite only: <http://www.oasis.ac.uk/form/print.cfm> for this page