


GRAND ARCADE, CAMBRIDGE BUILDING SURVEY 2004-2006

Volume II: Illustrations



GRAND ARCADE, CAMBRIDGE BUILDING SURVEY 2004-2006

Volume II: Illustrations

A. Dickens MIFA and A. Baggs FSA

© **Cambridge Archaeological Unit**
University of Cambridge
November 2009
Report No. 801
ECB 2379 and ECB 2389

Figures	Page	Figures	Page
Figure 1: Redevelopment Area and Buildings Subject to Study	1	Figure 44: Structure 42 Cross-Section and North Elevation	44
Figure 2: Historic Images of the Study Area	2	Figure 45: Structure 42 South Elevation from 3D Model, Later Stair Block 90 to East	45
Figure 3: General Shots Taken from Around the Study Area Perimeter	3	Figure 46: Structures 65 and 42 South Elevation from the 3D Model	46
Figure 4: All Basements and Ground Floor Plans	4	Figure 47: Structure 42 North Side and Stair Detail from the 3D Model	47
Figure 5: All First and Second Floor Plans	5	Figure 48: Structures 42 and 65 Photograph Locations	48
Figure 6: All Third Floors and Roof Plans	6	Figure 49: Structures 42, 65, 61 and Alleyway to South	49
Figure 7: All Roofs from the 3D Model	7	Figure 50: Structures 42 and 65 Basement and Ground Floor Interior	50
Figure 8: Site from Southwest from the 3D Model	8	Figure 51: Structures 42 and 65 First Floor Interior	51
Figure 9: Nos. 12 to 25 St Andrews Street, Rear View from 3D Model.....	9	Figure 52: Structures 42 and 61 Second and Third Floors Interior	52
Figure 10: The Robert Sayle Main Store from the Southwest from the 3D Model	10	Figure 53: Structure 56 Plans	53
Figure 11: View to the Southeast from the 3D Model, Looking Towards the Listed Buildings	11	Figure 54: Structure 56 North Elevation and Cross-Section	54
Figure 12: Structure Identification Numbers	12	Figure 55: Structure 56 Exterior, Interior and Historic Image c. 1890	55
Figure 13: No. 12 St Andrew's Street and Structures to the Rear Floor Plans	13	Figure 56: No. 16/17 St Andrew's Street and Structures to the Rear Basement and Ground	56
Figure 14: No. 12 St Andrew's Street, Front and Rear Elevations and Cross-Section	14	Floor Plans	
Figure 15: No. 12 St Andrew's Street and Structures to the Rear Photograph Locations	15	Figure 57: No. 16/17 St Andrew's Street and Structures to the Rear First, Second, Third and	57
Figure 16: No. 12 St Andrews Street Front and Rear Elevations	16	Fourth Floor Plans	
Figure 17: No. 12 St. Andrew's Street Basement and Ground Floor Interior	17	Figure 58: No. 16/17 St Andrew's Street, Front and Rear Elevations and Cross-Section	58
Figure 18: No. 12 St Andrew's Street First Floor Interior	18	Figure 59: No. 16/17 St Andrew's Street Photograph Locations	59
Figure 19: No. 12 St Andrew's Street First Floor Interior	19	Figure 60: No. 16-17 St Andrew's Street Front Exterior	60
Figure 20: No. 12 St Andrew's Street Second and Third Floor Interior	20	Figure 61: No. 16/17 St Andrew's Street Rear Exterior	61
Figure 21: No. 13-15 St Andrew's Street and Structures to the Rear Basement Plan	21	Figure 62: No. 16/17 St Andrew's Street Basement Interior	62
Figure 22: No. 13-15 St Andrew's Street and Structures to the Rear Ground Floor Plan	22	Figure 63: No. 16/17 St Andrew's Street Ground Floor and Structure 44	63
Figure 23: No. 13-15 St Andrew's Street and Structures to the Rear First Floor Plan	23	Figure 64: No. 16/17 St Andrew's Street First Floor Interior	64
Figure 24: No. 13-15 St Andrew's Street and Structures to the Rear Second and Third Floor	24	Figure 65: No. 16/17 St. Andrew's Street Second Floor Interior	65
Plans		Figure 66: No. 16/17 St Andrew's Street Third Floor Interior	66
Figure 25: No. 13-15 St Andrew's Street, Front Elevation	25	Figure 67: No. 16/17 St Andrew's Street Fourth Floor Interior	67
Figure 26: No. 13-15 St Andrew's Street Cross-Section and Rear Elevation	26	Figure 68: Robert Sayle Plans from the Jesus College Archive (13-17 St. Andrew's Street) ..	68
Figure 27: No. 13-15 St Andrews Street Second Floor Balustrade Detail from the 3D Model	27	Figure 69: Robert Sayle Plans from the Jesus College Archive (13-17 St. Andrew's Street) ..	69
Figure 28: No. 13-15 St Andrews Street Rear View from the 3D Model	28	Figure 70: Plan of Robert Sayle October 1938, Revised June 1940	70
Figure 29: No. 13-15 St Andrew's Street Photograph Locations	29	Figure 71: Historic Images of the Robert Sayle Store	71
Figure 30: No. 13-15 St Andrew's Street Front	30	Figure 72: Robert Sayle Interior 1930s	72
Figure 31: No. 13-15 St. Andrew's Street and Structures to the Rear	31	Figure 73: Robert Sayle Rear 1960s and Early 1970s	73
Figure 32: No. 13-15 Basement	32	Figure 74: No. 18/19 St Andrew's Street Floor Plans and Details	74
Figure 33: No. 13-15 St Andrew's Street Ground Floor Interior Front	33	Figure 75: No. 18/19 St Andrew's Street, Front and Rear Elevations	75
Figure 34: No. 13-15 St Andrew's Street Central Staircase	34	Figure 76: No. 18/19 St Andrew's Street Photograph Locations	76
Figure 35: No. 13-15 St Andrew's Street Ground Floor Interior	35	Figure 77: No. 18/19 St Andrew's Street Front Exterior	77
Figure 36: No. 13-15 St Andrew's Street First Floor Front	36	Figure 78: No. 18/19 St. Andrew's Street Rear Exterior	78
Figure 37: No. 13-15 St Andrew's Street First Floor Interior	37	Figure 79: No. 18/19 St Andrew's Street Basement and Ground Floor Interior	79
Figure 38: No. 13-15 St Andrew Street and Structures to the Rear First Floor Interior	38	Figure 80: Structures to the Rear of No. 18/19 St. Andrew's Street Ground Floor	80
Figure 39: No. 13-15 St Andrew's Street Second Floor Interior	39	Figure 81: No. 18/19 St Andrew's Street First Floor	81
Figure 40: No. 13-15 St. Andrew's Street Third Floor Interior	40	Figure 82: No. 18/19 St Andrew's Street Second Floor	82
Figure 41: Structures 42 and 65 Basement, Ground and First Floor Plans	41	Figure 83: No. 18/19 St Andrew's Street Third Floor Interior	83
Figure 42: Structure 42 Second and Third Floor Plans	42	Figure 84: No. 20 St. Andrew's Street, Plans	84
Figure 43: Structures 42 and 65 South Elevation	43		

Page	Page		
Figure 85: No. 20 St. Andrew's Street Front and Rear Elevations and Cross-Section	85	Figure 128: No. 22 St Andrew's Street	128
Figure 86: No. 20 St. Andrew's Street, Internal Fitting Details	86	Figure 129: No. 23 St. Andrew's Street Floor Plans	129
Figure 87: No. 20 St. Andrew's Photograph Locations	87	Figure 130: No. 23 St Andrew's Street Elevations and Cross-Section	130
Figure 88: No. 20 St Andrew's Street Front and Rear Exterior	88	Figure 131: No. 23 St. Andrew's Street North Side Timber Frame	131
Figure 89: No. 20 St Andrew's Street Basement and Ground Floor Interior	89	Figure 132: No. 23 St. Andrew's Street Ground Floor Details	132
Figure 90: No. 20 St Andrew's Street First Floor Interior	90	Figure 133: No. 23 St. Andrew's Street First and Second Floor Details	133
Figure 91: No. 20 St Andrew's Street Second Floor Front Interior	91	Figure 134: No. 23 St. Andrew's Street Photograph Locations	134
Figure 92: No. 20 St Andrew's Street Second Floor Rear Interior	92	Figure 135: No. 23 St Andrew's Street Front and Rear Exterior	135
Figure 93: Structure 72 (The Studio) Plans and Cross-Section	93	Figure 136: No. 23 St Andrew's Street North Elevation and Stair Turret	136
Figure 94: Structure 72 (The Studio) Elevations	94	Figure 137: No. 23 St Andrew's Street Basement	137
Figure 95: Structure 72 (The Studio) Exterior and Interior First Floor from the 3D Model	95	Figure 138: No. 23 St Andrew's Street Ground Floor 18th Century Panelling	138
Figure 96: Structure 72 (The Studio) Photograph Locations	96	Figure 139: No. 23 St Andrew's Street Ground Floor Composite Image of Panelling on South Wall	139
Figure 97: Structure 72 Exterior	97	Figure 140: No. 23 St Andrew's Street First Floor Front Room	140
Figure 98: Structure 72 Interior	98	Figure 141: No. 23 St Andrew's Street First Floor Back Room	141
Figure 99: Structure 48 (The Down Room), Plans	99	Figure 142: No. 23 St Andrew's Street Second Floor Front and Back Rooms	142
Figure 100: Structure 48 (The Down Room) Elevations and Cross-Section	100	Figure 143: No. 23 St Andrew's Street Third Floor Front and Back Rooms	143
Figure 101: Structure 48 (The Down Room) Photograph Locations	101	Figure 144: Structures 85, 99 and 104	144
Figure 102: Structure 48 Exterior	102	Figure 145: No. 24 St. Andrew's Street Floor Plans	145
Figure 103: Structure 48 Interior	103	Figure 146: No. 24 St Andrew's Street Elevations and Cross-Section	146
Figure 104: No. 21 St. Andrew's Street, Basement and Ground Floor Plans	104	Figure 147: No. 24 St. Andrew's Street First Floor Front Room Details	147
Figure 105: No. 21 St. Andrew's Street, First, Second and Third Floor Plans	105	Figure 148: No. 24 St. Andrew's Street Stair Detail at First Floor Landing	148
Figure 106: No. 21 St. Andrew's Street, Elevations and Cross-Section	106	Figure 149: No. 24 St. Andrew's Street Photograph Locations	149
Figure 107: No. 21 St. Andrew's Street Photograph Locations	107	Figure 150: No. 24 St Andrew's Street Front and Rear Exterior	150
Figure 108: No. 21 St. Andrew's Street Front Exterior	108	Figure 151: No. 24 St Andrew's Street and Structures 97 and 98 Ground Floor	151
Figure 109: No. 21 St Andrew's Street South and Rear Exterior	109	Figure 152: No. 24 St Andrew's Street First Floor Front and Back	152
Figure 110: No. 21 St Andrew's Street Basement and Ground Floor Interior	110	Figure 153: No. 24 St Andrew's Street Second and Third Floors	153
Figure 111: No. 21 St Andrew's Street First Floor Interior	111	Figure 154: No. 24 St Andrew's Street Staircases	154
Figure 112: No. 21 St Andrews Street Second Floor Interior	112	Figure 155: Structure 94 Plans, Elevation and Cross-section	155
Figure 113: No. 21 St Andrew's Street Third Floor Interior	113	Figure 156: Structure 94 Photograph Locations	156
Figure 114: Structure 70 (The Warehouse) Plans	114	Figure 157: Structure 94 Exterior	157
Figure 115: Structure 70 (The Warehouse) Elevations and Cross-Section	115	Figure 158: Structure 94 North Side - 18th Century Garden Wall	158
Figure 116: Structure 70 (The Warehouse) Carved Wooden Blocks and Brick	116	Figure 159: Structure 94 Interior	159
Figure 117: Structure 70 (The Warehouse) North Side from the 3D Model	117	Figure 160: No. 25 St. Andrew's Street Floor Plans	160
Figure 118: Structure 70 (The Warehouse) Photograph Locations	118	Figure 161: No. 25 St Andrew's Street Front and Rear Elevations and Cross-Section	161
Figure 119: Structure 70 (The Warehouse) North and West Elevations	119	Figure 162: No. 25 St Andrew's Street North and South Elevations	162
Figure 120: Structure 70 (The Warehouse) East and South Elevations	120	Figure 163: No. 25 St Andrews Street First Floor Stair Detail	163
Figure 121: Structure 70 (The Warehouse) Carved Wooden Blocks on North Face	121	Figure 164: No. 25 St. Andrew's Street Photograph Locations	164
Figure 122: Structure 70 (The Warehouse) Basement and Ground Floor Interior	122	Figure 165: No. 25 St Andrew's Street Exterior	165
Figure 123: Structure 70 (The Warehouse) First and Second Floor Interior	123	Figure 166: No. 25 St Andrew's Street Basement and Ground Floor Interior	166
Figure 124: No. 21 St Andrew's Street Boundary Walls Structures 105, 110 and 45	124	Figure 167: No. 25 St Andrew's Street First Floor	167
Figure 125: Behind No. 21 St Andrew's Street Structures 78, 79 and 80	125	Figure 168: No. 25 St Andrew's Street Second Floor	168
Figure 126: No. 22 St. Andrew's Street Plans	126	Figure 169: Structure 96 (The Bath House) Plans	169
Figure 127: No. 22 St. Andrew's Street Elevations and Cross-Section	127		

	Page
Figure 170: Structure 96 (The Bath House) Photograph Locations	170
Figure 171: Structure 95 The Bath House Boiler Room	171
Figure 172: Structure 96 Exterior and Interior	172
Figure 173: Structure 95 Plans	173
Figure 174: Structure 95 Elevations and Cross Section	174
Figure 175: Structure 95 Plans	175
Figure 176: Structure 95 Exterior	176
Figure 177: Structure 95 Ground Floor	177
Figure 178: Structure 95 First Floor	178
Figure 179: Barratt's China Store c. 1924	179
Figure 180: Nos. 20, 21, 23, 24 and 25 St Andrew's Street Floor Layout Reconstructions ..	180
Figure 181: All Extant Structures - Period of Construction	181



Figure 1: Redevelopment Area and Buildings Subject to Study



Custance's New Plan of Cambridge 1798



Ordnance Survey 1:500 Series 1885



Aerial Photograph October 1968



Aerial Photograph c. 2002

Figure 2: Historic Images of the Study Area



1. 20-25 St. Andrew's Street



2. Looking North Towards the Post Office



3. Rear of 20-24 St. Andrew's Street



4. Rear of Area Looking Northwest



5. Rear of Area Looking North



6. Rear of Area Looking Northeast

Figure 3: General Shots Taken from Around the Study Area Perimeter

(1-3 D. Webb, 3-6 A. Dickens)



Basement

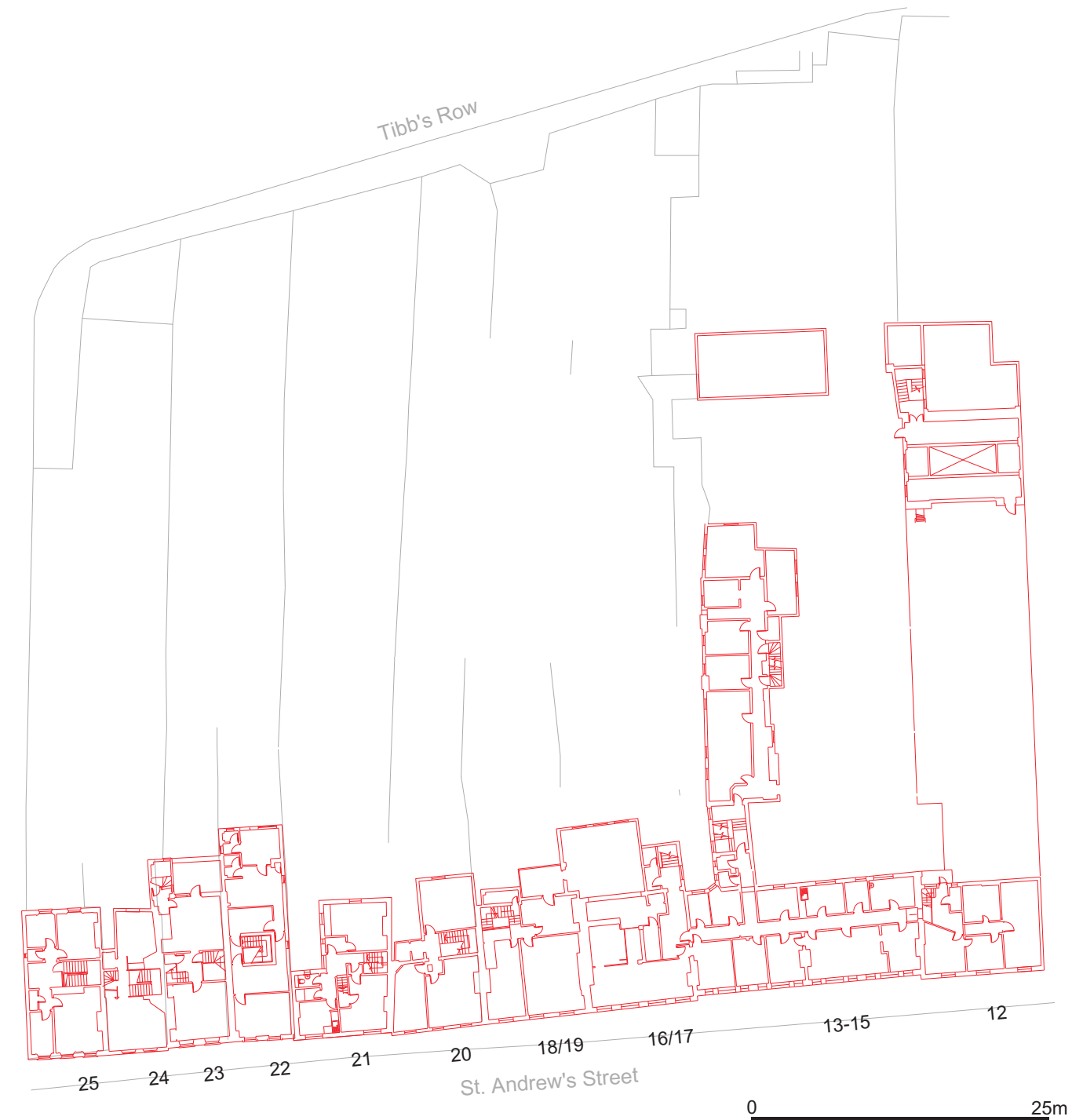


Ground Floor

Figure 4: All Basements and Ground Floor



First Floor

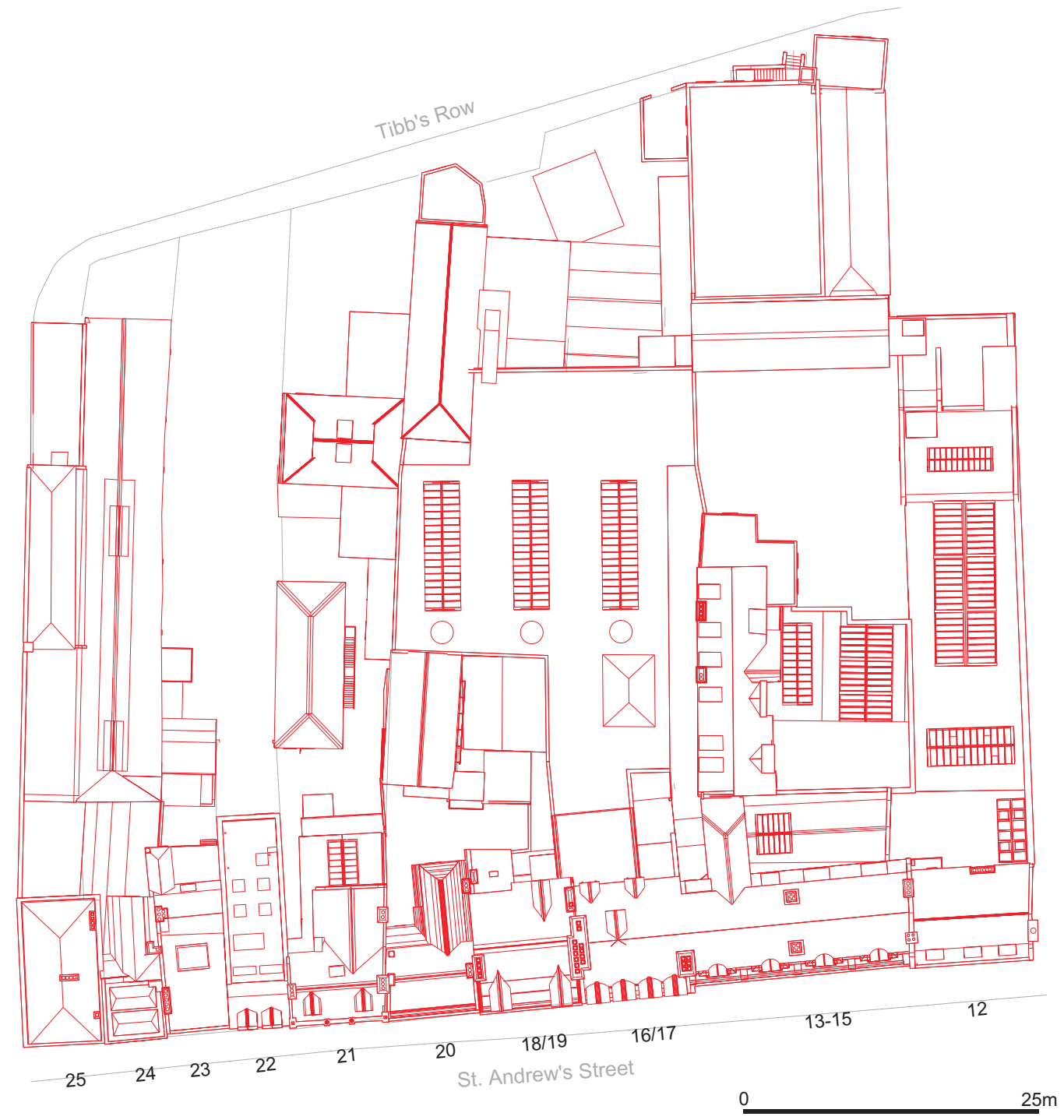


Second Floor

Figure 5: All First and Second Floors



Third Floor



Roofs

Figure 6: All Third Floors and Roofs




Figure 7: All Roofs from the 3D Model (not to scale)




Figure 8: Site from Southwest (not to scale)



Figure 9: Nos. 12 to 25 St Andrews Street, Rear View from 3D Model (not to scale)



Figure 10: The Robert Sayle Main Store from the Southwest (not to scale)


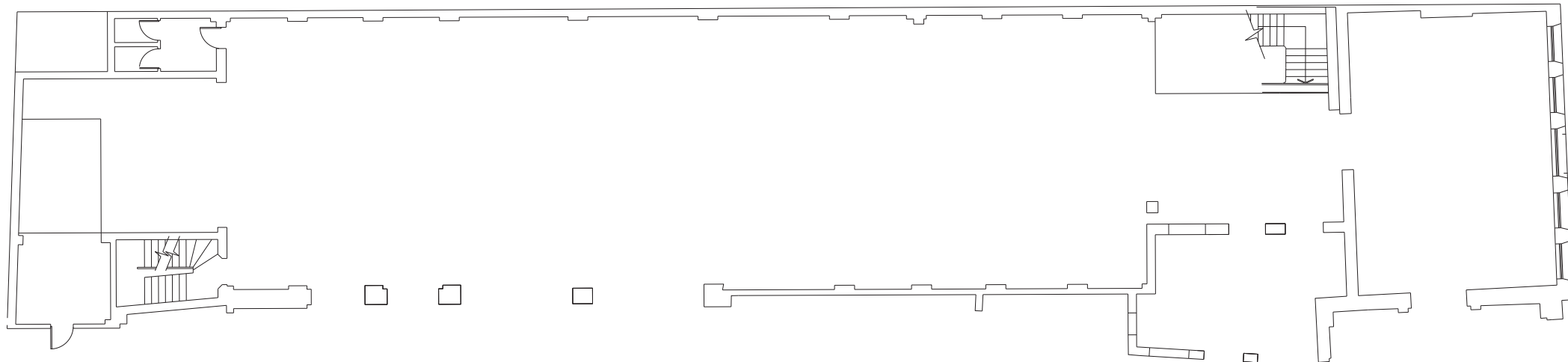


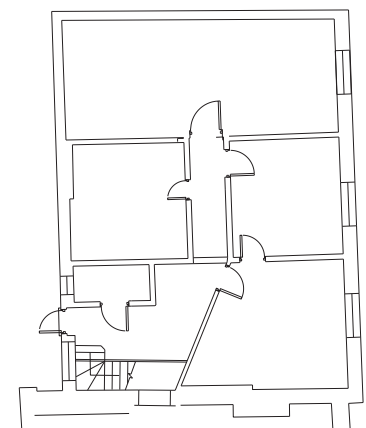
Figure 11: View to the Southeast from the 3D Model, Looking Towards the Listed Buildings (not to scale)



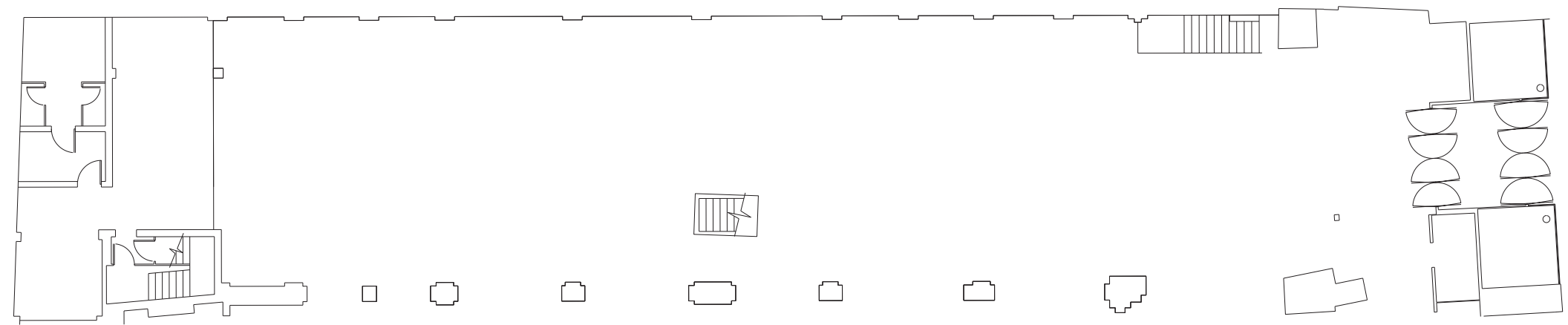
Figure 12: Structure Identification Numbers



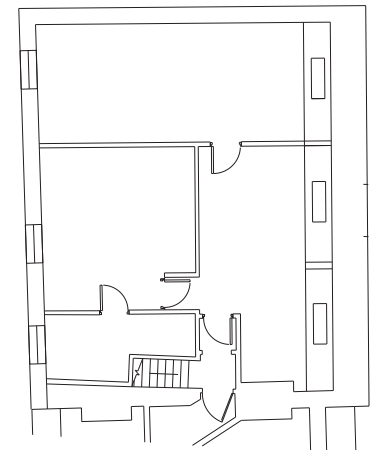
First



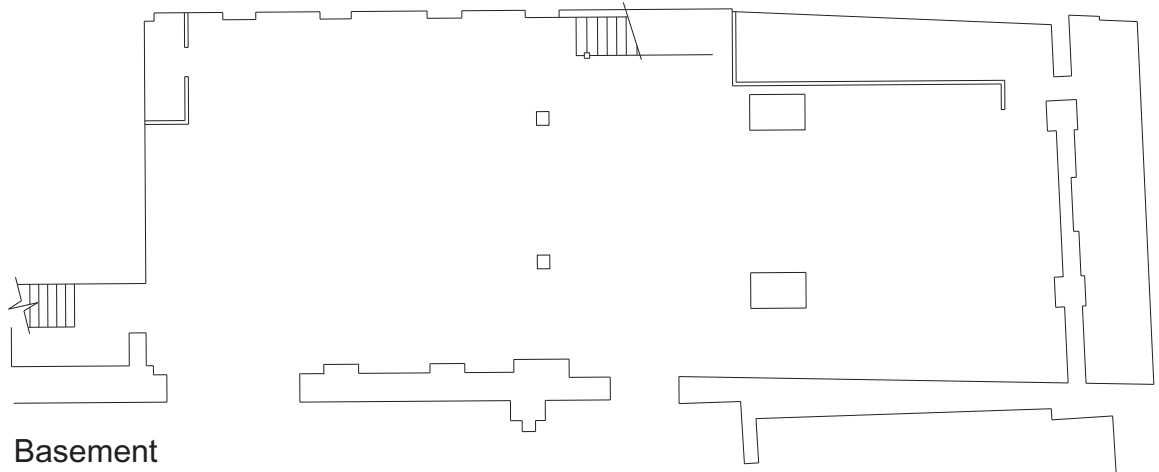
Second



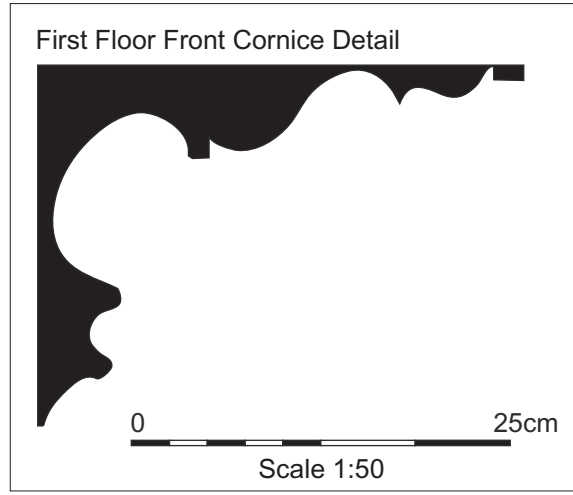
Ground



Third



Basement



First Floor Front Cornice Detail

Figure 13: No. 12 St Andrew's Street and Structures to the Rear Floor Plans

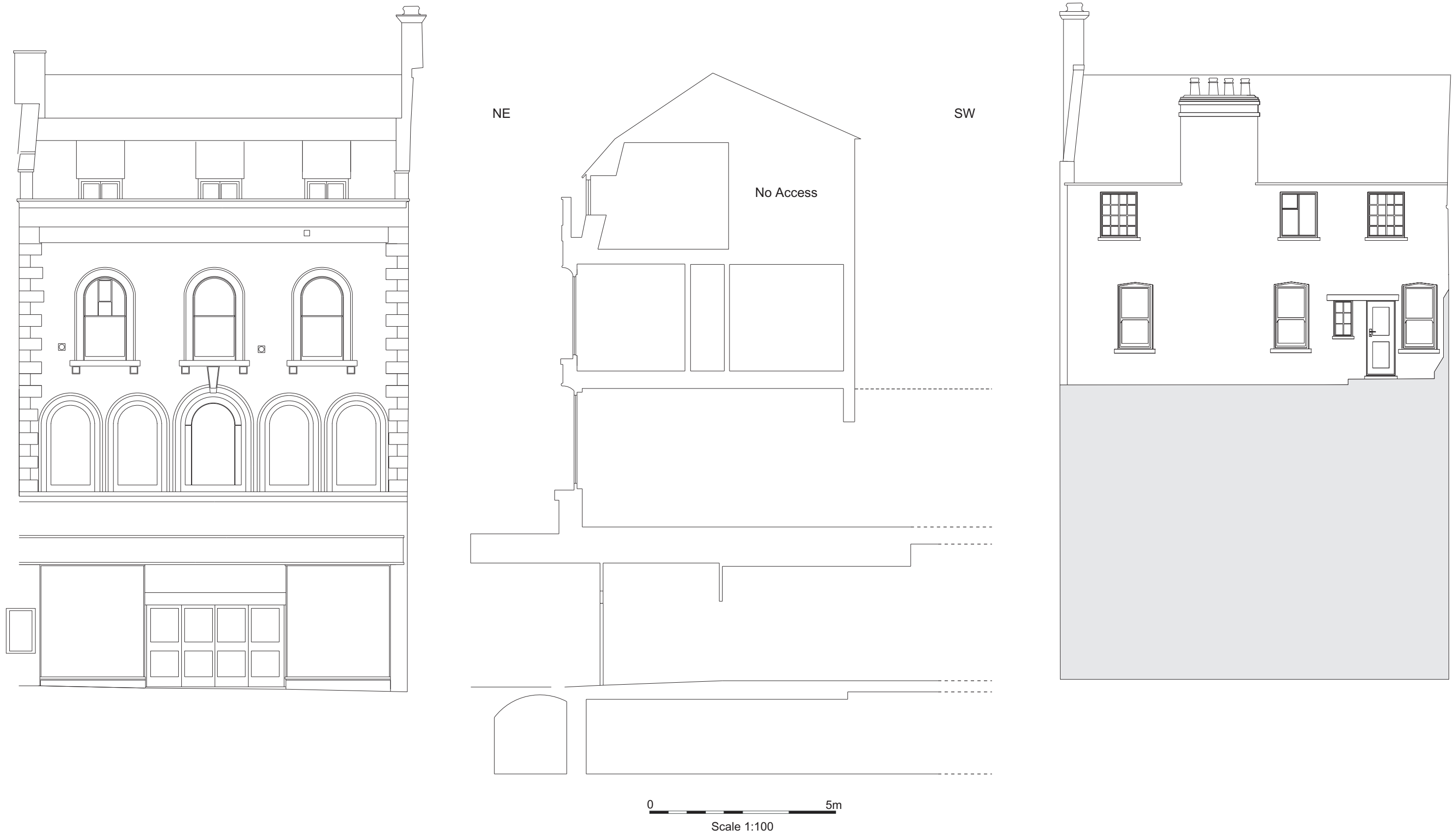
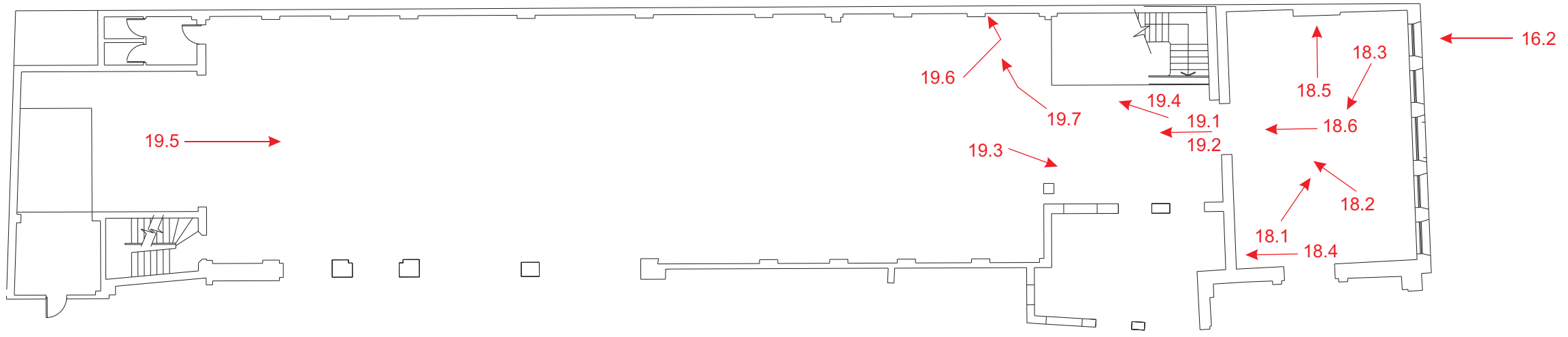
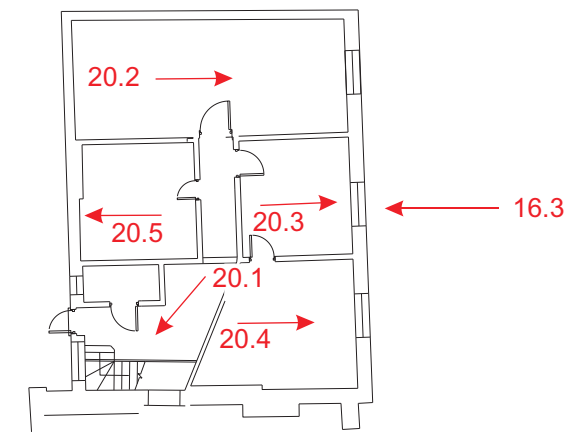


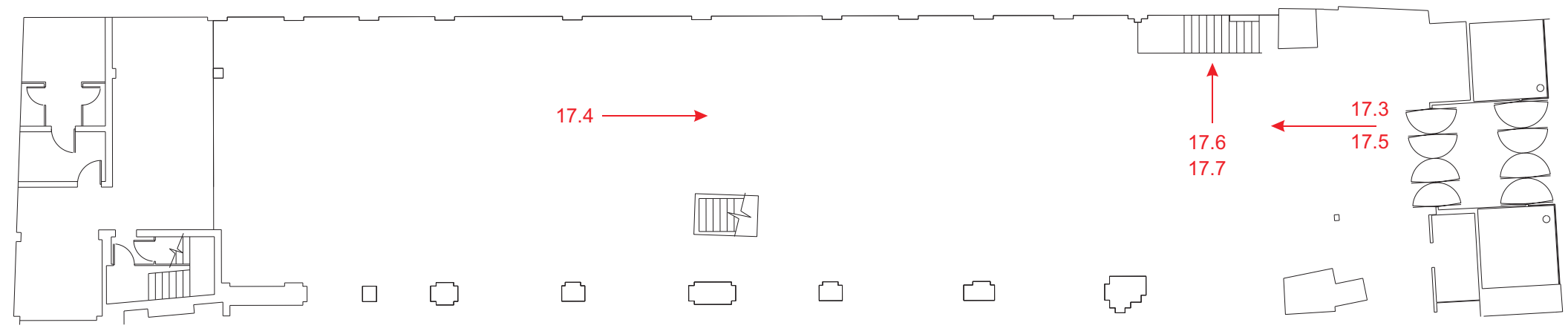
Figure 14: No. 12 St Andrew's Street, Front and Rear Elevations and Cross-Section



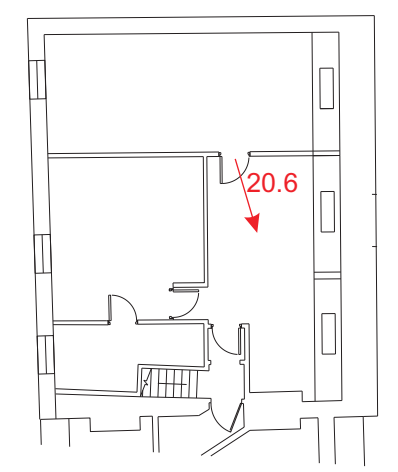
First



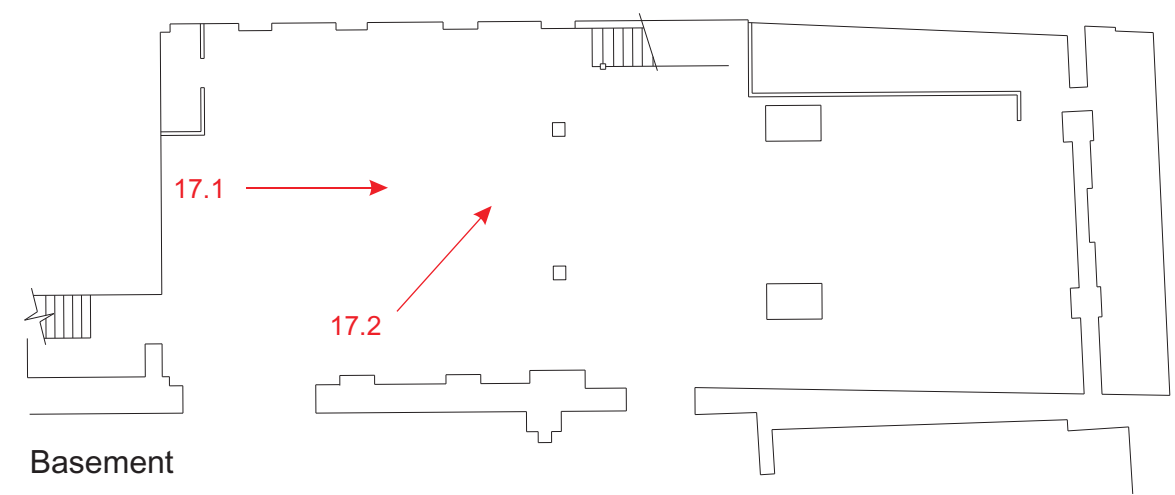
Second



Ground



Third



Basement

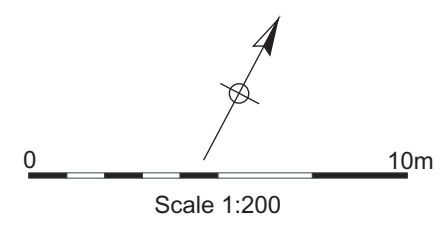



Figure 15: No. 12 St Andrew's Street and Structures to the Rear Photograph Locations



1. Street Frontage



2. First Floor North Window



3. Second Floor Centre Window



4. Front Roof



5. Rear Elevation



6. Rear Elevation

Figure 16: No. 12 St Andrews Street Front and Rear Elevations

(All images by D. Webb (c) CAU 2009)




1



2



3



4



5



6

7

Figure 17: No. 12 St. Andrew's Street Basement and Ground Floor Interior



1



2



3



4




5



6

Figure 18: No. 12 St Andrew's Street First Floor Interior



1




2



3




4



5



7



6

Figure 19: No. 12 St Andrew's Street First Floor Interior



1

2

3



4

5

6

Figure 20: No. 12 St Andrew's Street Second and Third Floor Interior

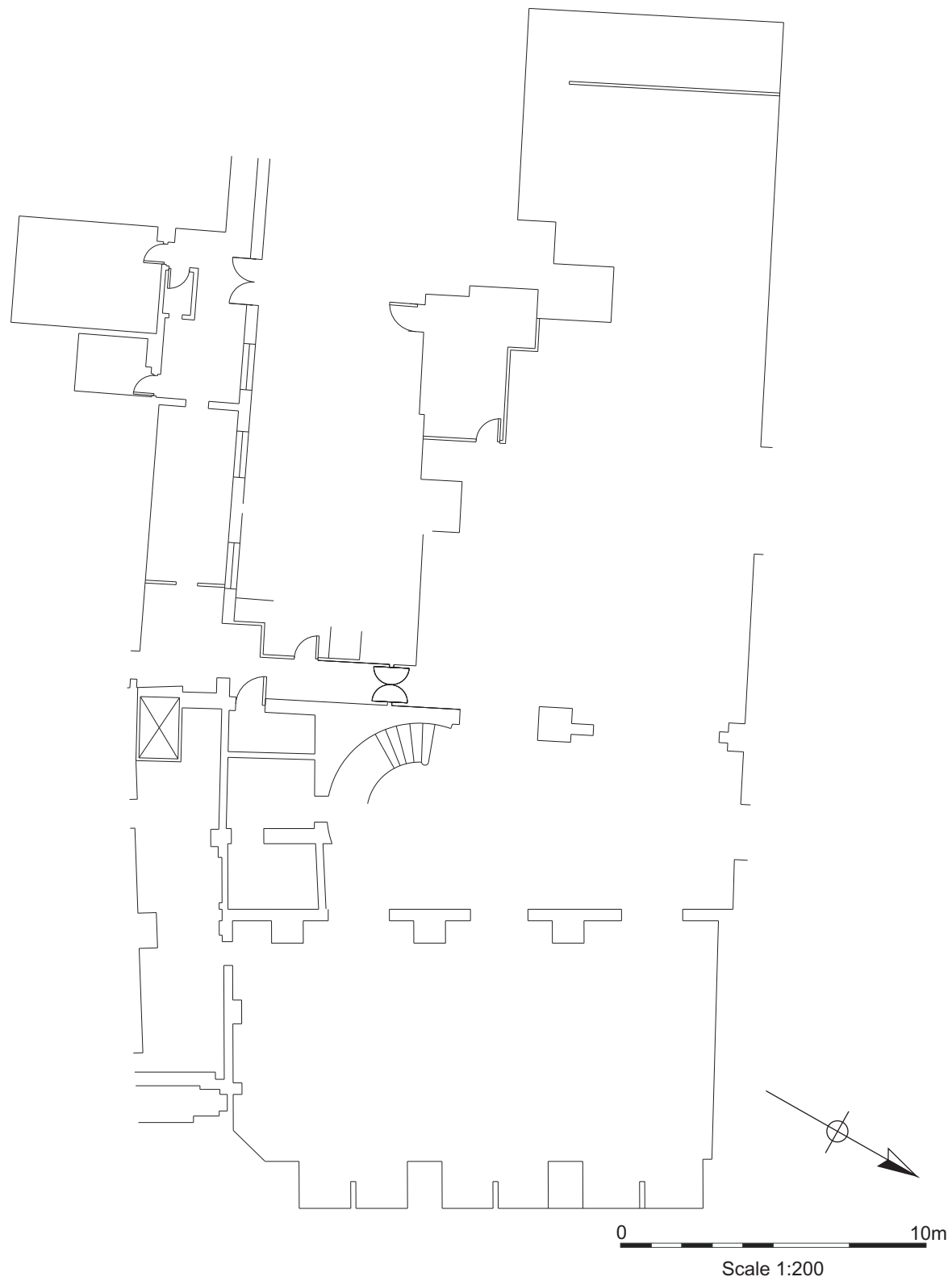
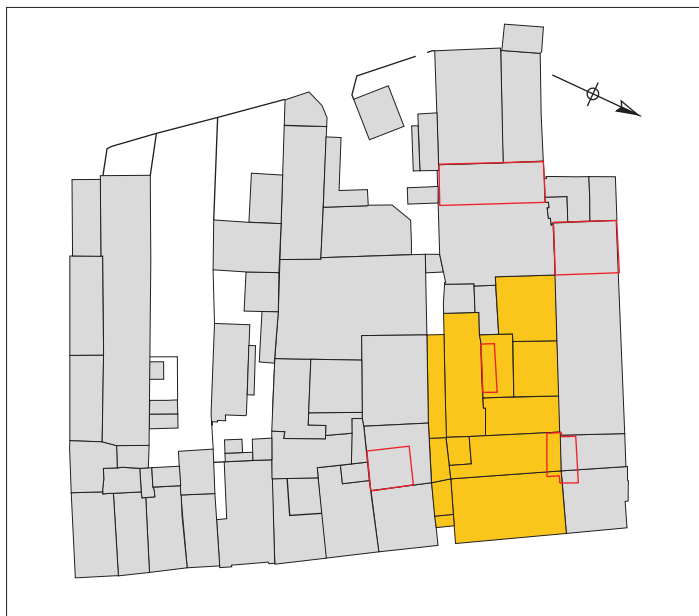


Figure 21: No. 13-15 St Andrew's Street and Structures to the Rear Basement Plan

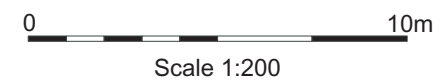
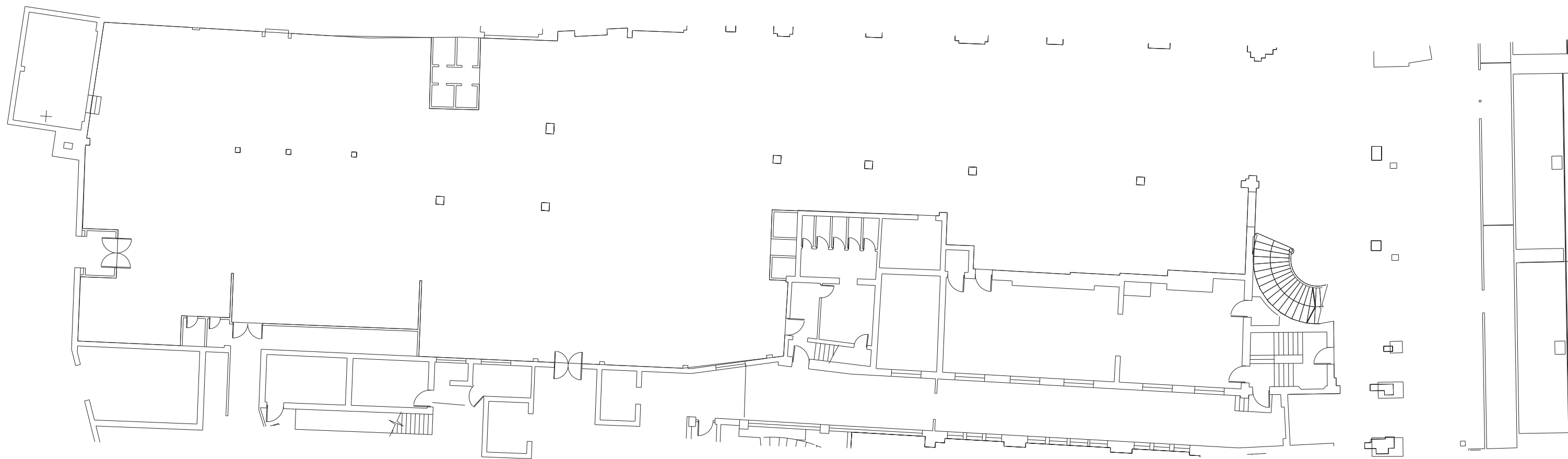
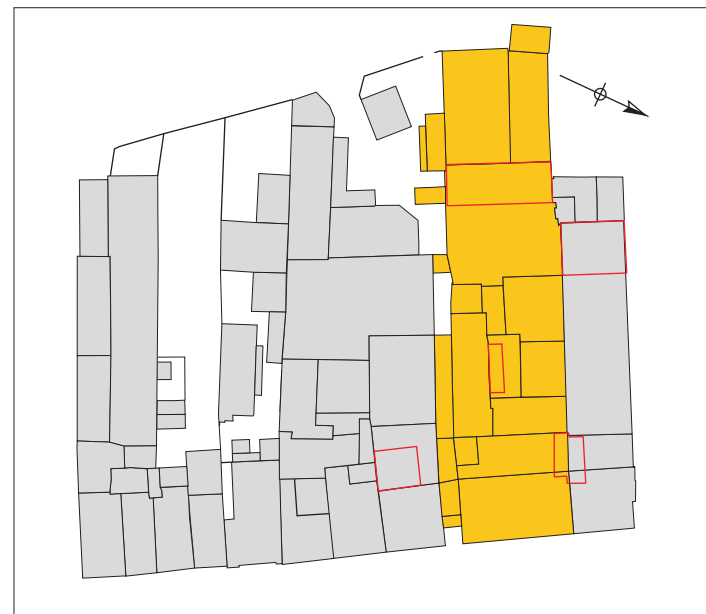


Figure 22: No. 13-15 St Andrew's Street and Structures to the Rear Ground Floor Plan

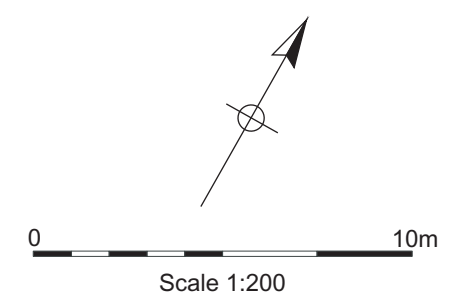
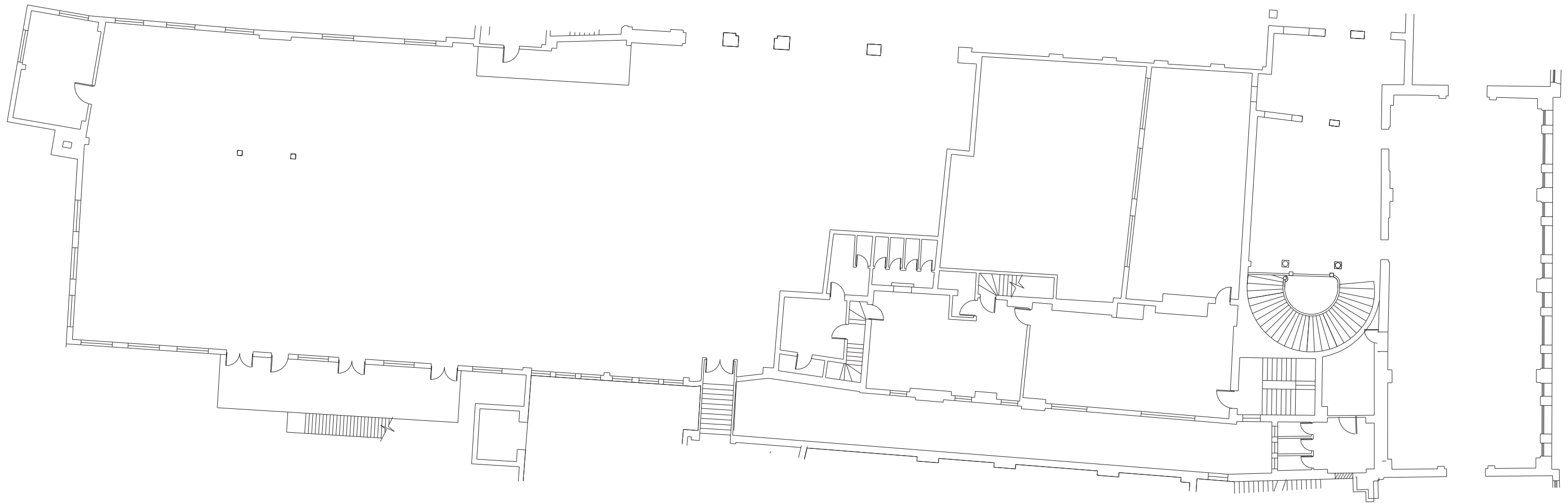
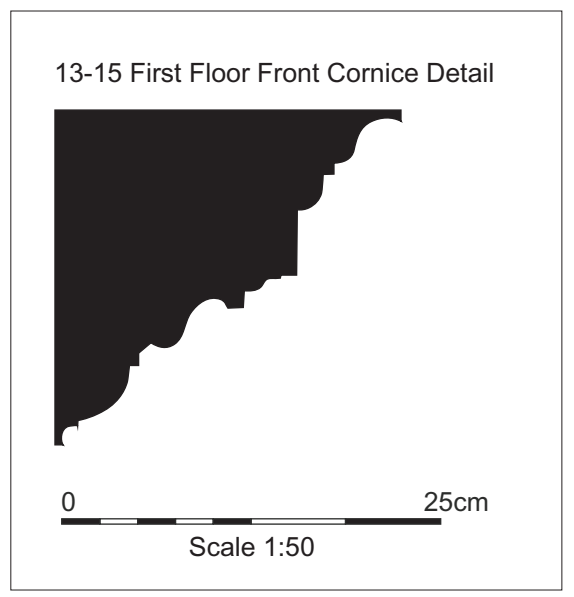
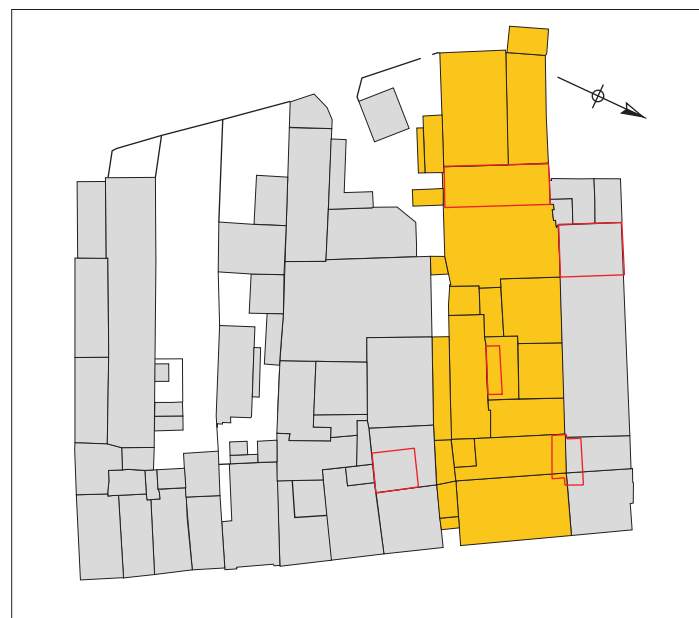


Figure 23: No. 13-15 St Andrew's Street and Structures to the Rear First Floor Plan

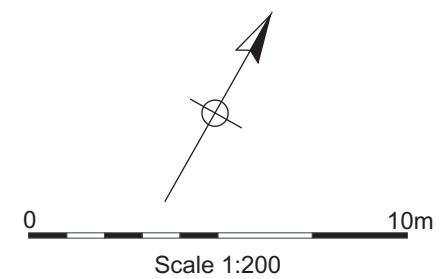
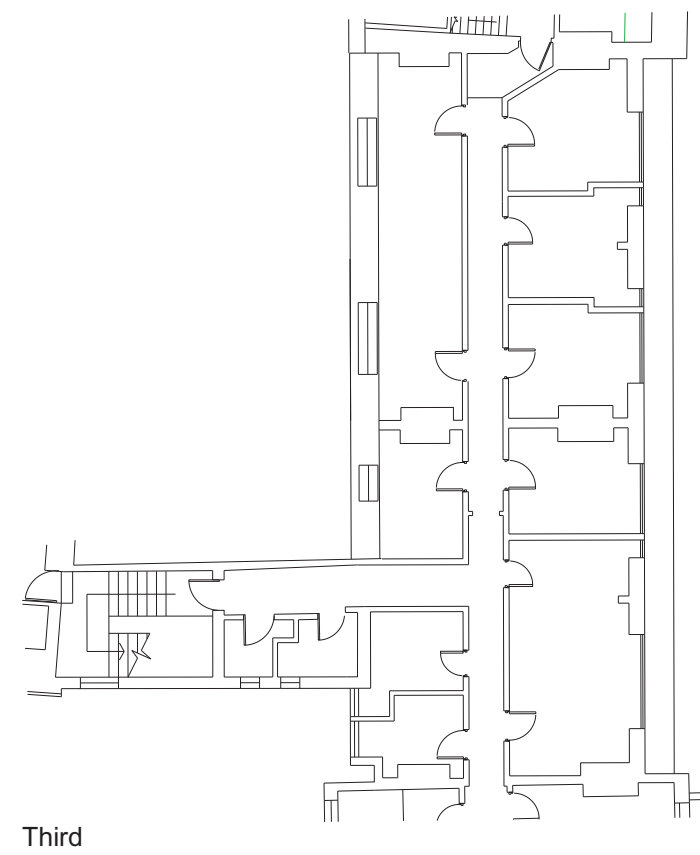
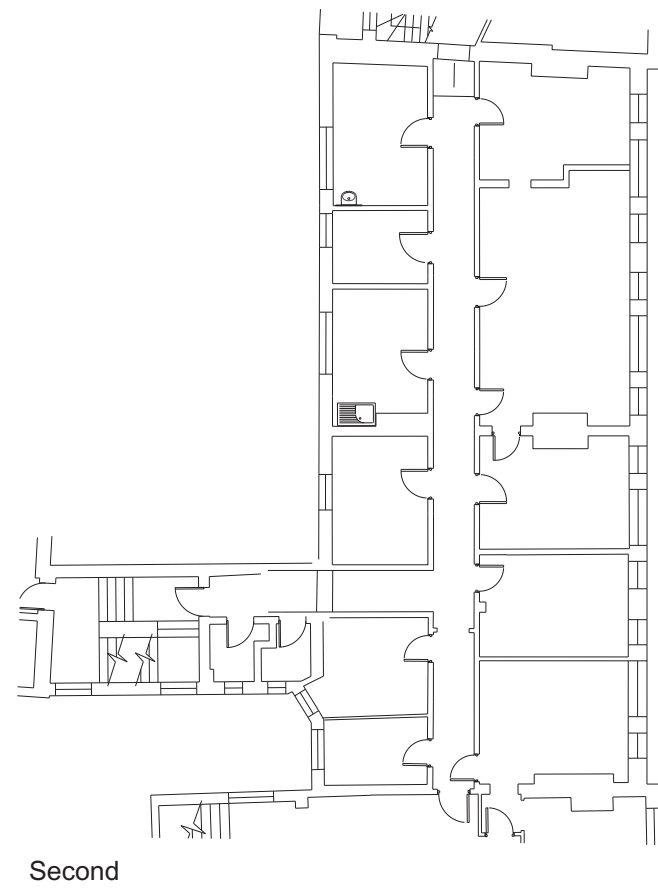
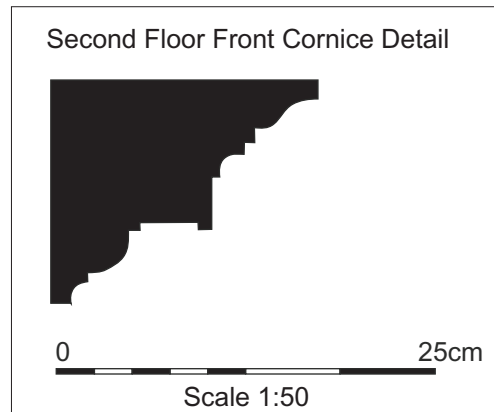


Figure 24: No. 13-15 St Andrew's Street and Structures to the Rear Second and Third Floor Plans



0 5m
Scale 1:100

Figure 25: No. 13-15 St Andrew's Street, Front Elevation



Figure 26: No. 13-15 St Andrew's Street Cross-Section and Rear Elevation



Figure 27: No. 13-15 St Andrews Street Second Floor Balustrade Detail from the 3D Model (not to scale)



Figure 28: No. 13-15 St Andrews Street Rear View from the 3D Model (not to scale)

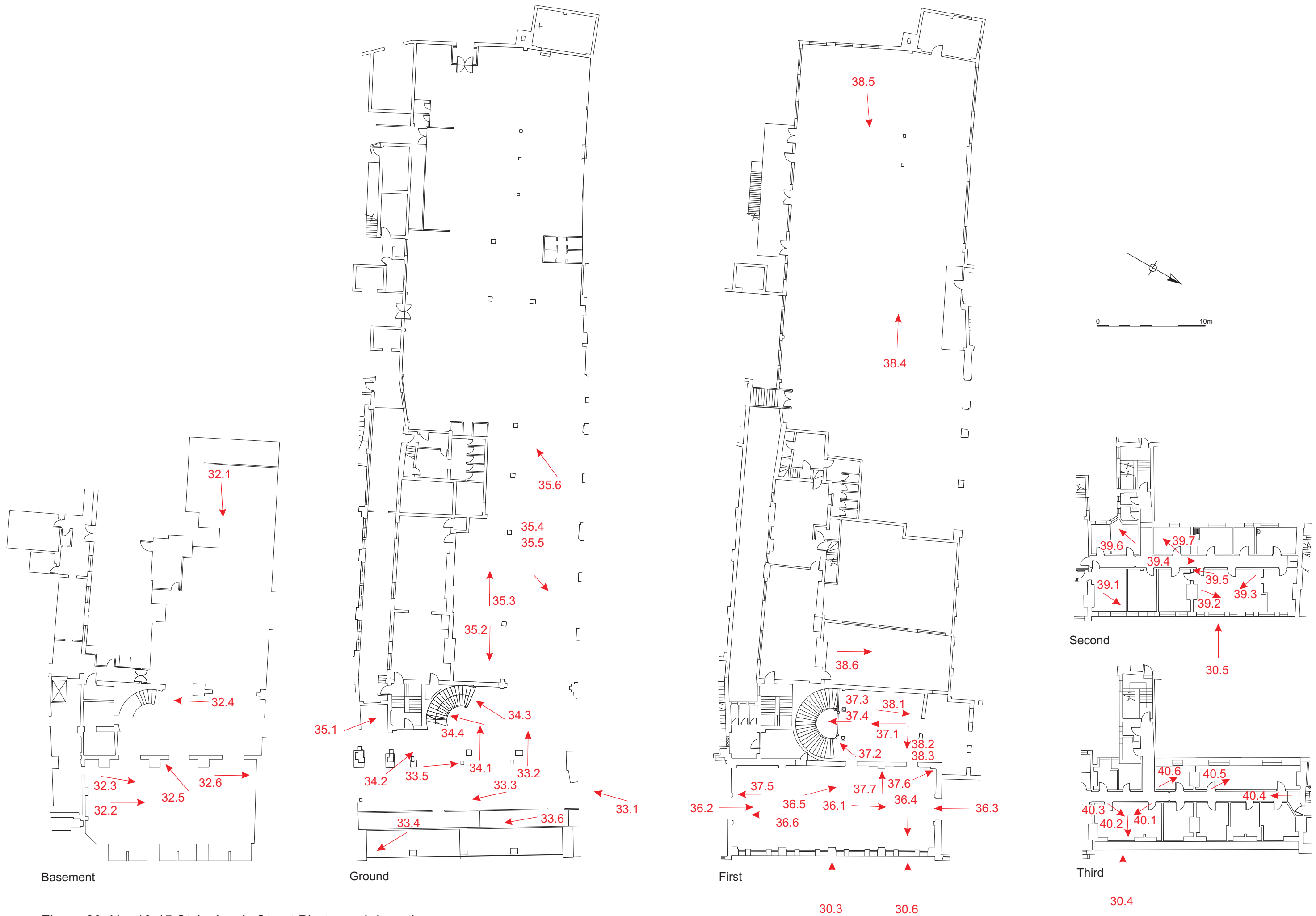


Figure 29: No. 13-15 St Andrew's Street Photograph Locations



1 (composite image)



2




3



4



5



6

Figure 30: No. 13-15 St Andrew's Street Front



1



2



3



4



5



6

Figure 31: No. 13-15 St. Andrew's Street and Structures to the Rear

(All Images by D. Webb (c) CAU 2009)



1



2



3



4



5



6

Figure 32: No. 13-15 Basement

(1, 2, 3, 4, 6 by D. Webb; 5 by A. Dickens (c) CAU 2009)



1



2



3



4



5



6

Figure 33: No. 13-15 St Andrew's Street Ground Floor Interior Front

(1, 2, 3, 4, 6 by D. Webb; 5 by A. Dickens (c) CAU 2009)



1



2



3



3



4



6

Figure 34: No. 13-15 St Andrew's Street Central Staircase

(All Images by D. Webb (c) CAU 2009)



1



2



3



4



5



6


Figure 35: No. 13-15 St Andrew's Street Ground Floor Interior



1



2



3



4




5



6

Figure 36: No. 13-15 St Andrew's Street First Floor Front



1

2

3



4

5

6

7

Figure 37: No. 13-15 St Andrew's Street First Floor Interior



1



2



3



4



5



6

Figure 38: No. 13-15 St Andrew Street and Structures to the Rear First Floor Interior




1




2



3




4



5



7



6

Figure 39: No. 13-15 St Andrew's Street Second Floor Interior



1



2



3



4

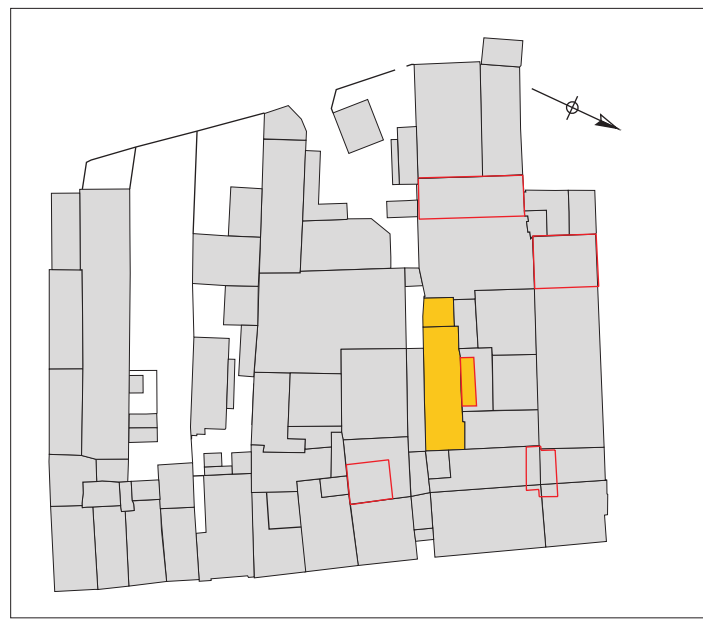


5

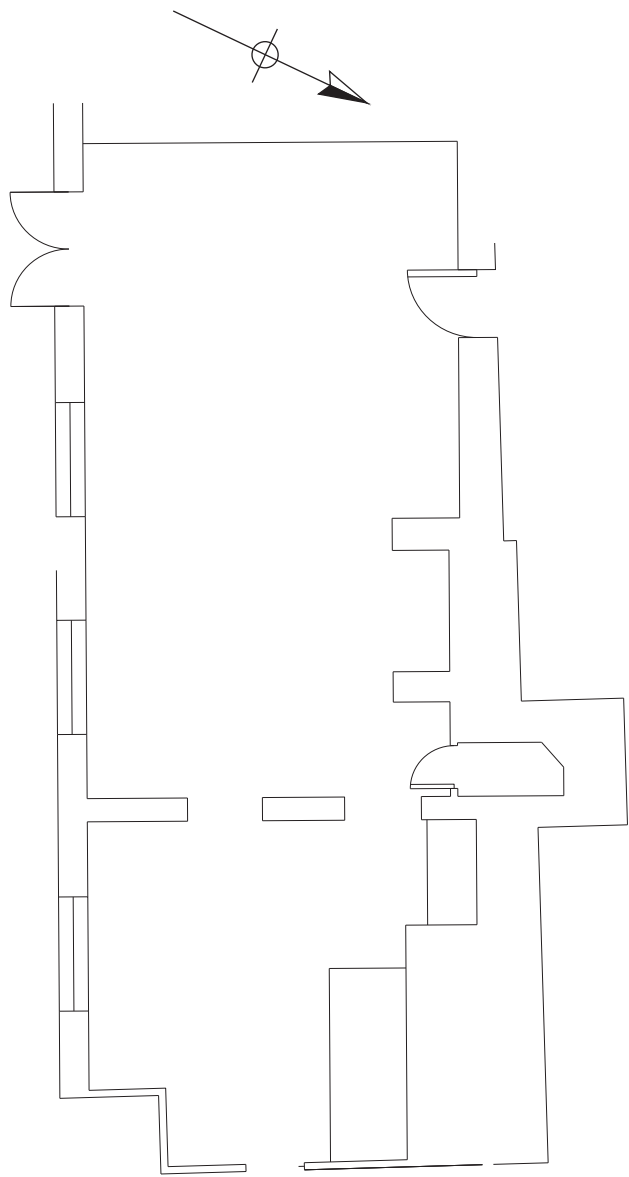


6

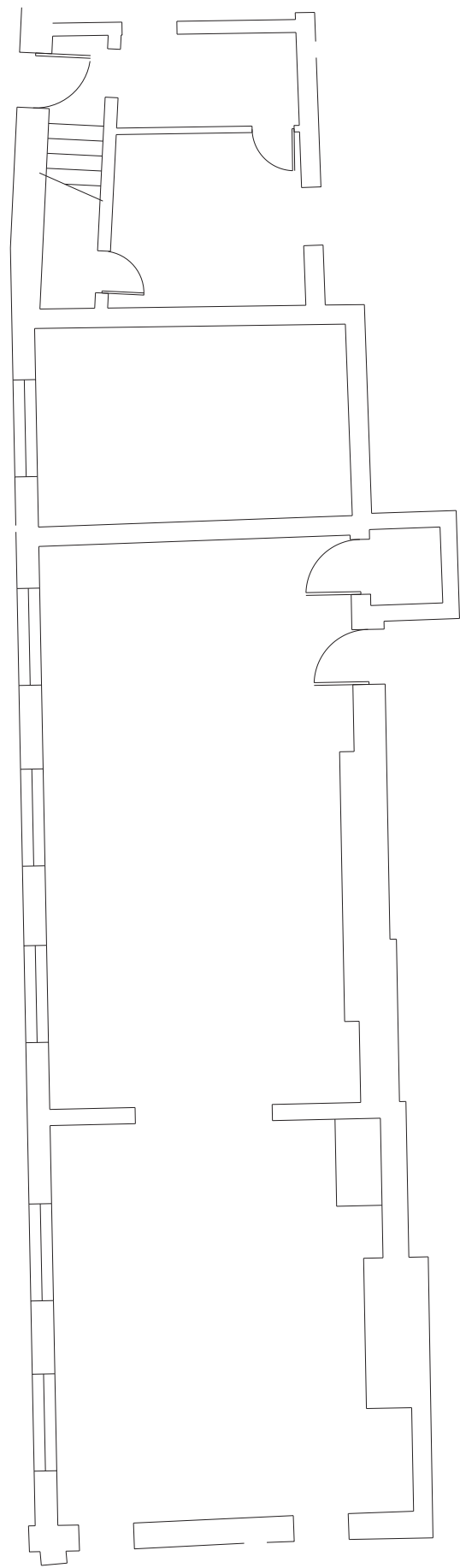
Figure 40: No. 13-15 St. Andrew's Street Third Floor Interior



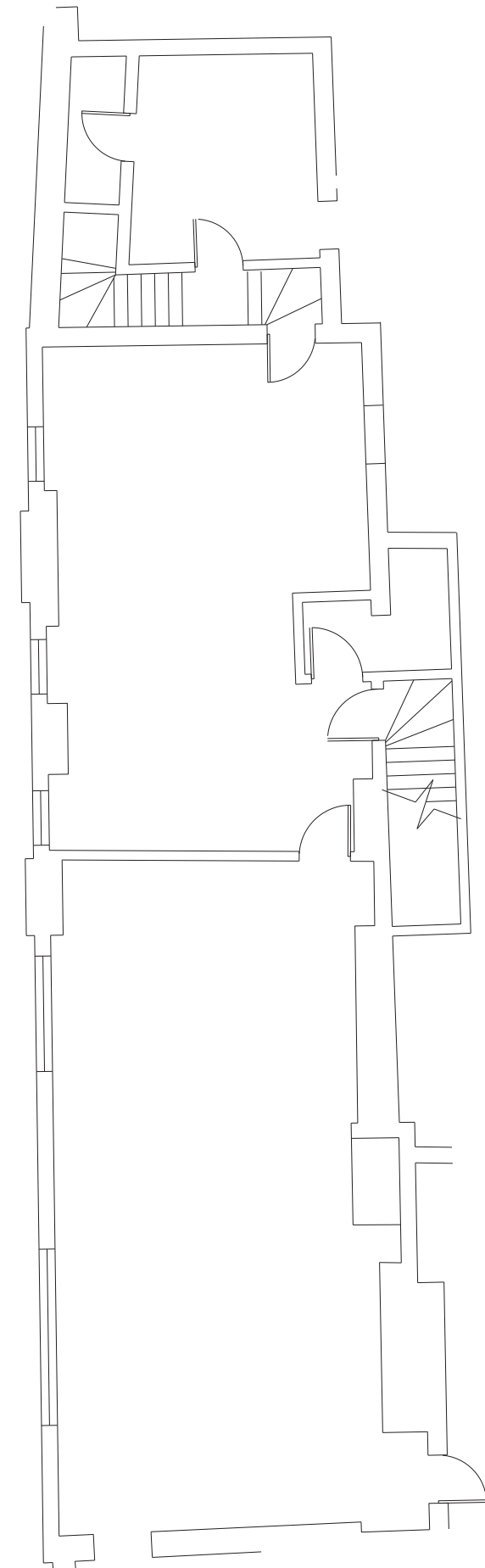
0 5m
Scale 1:100



Basement

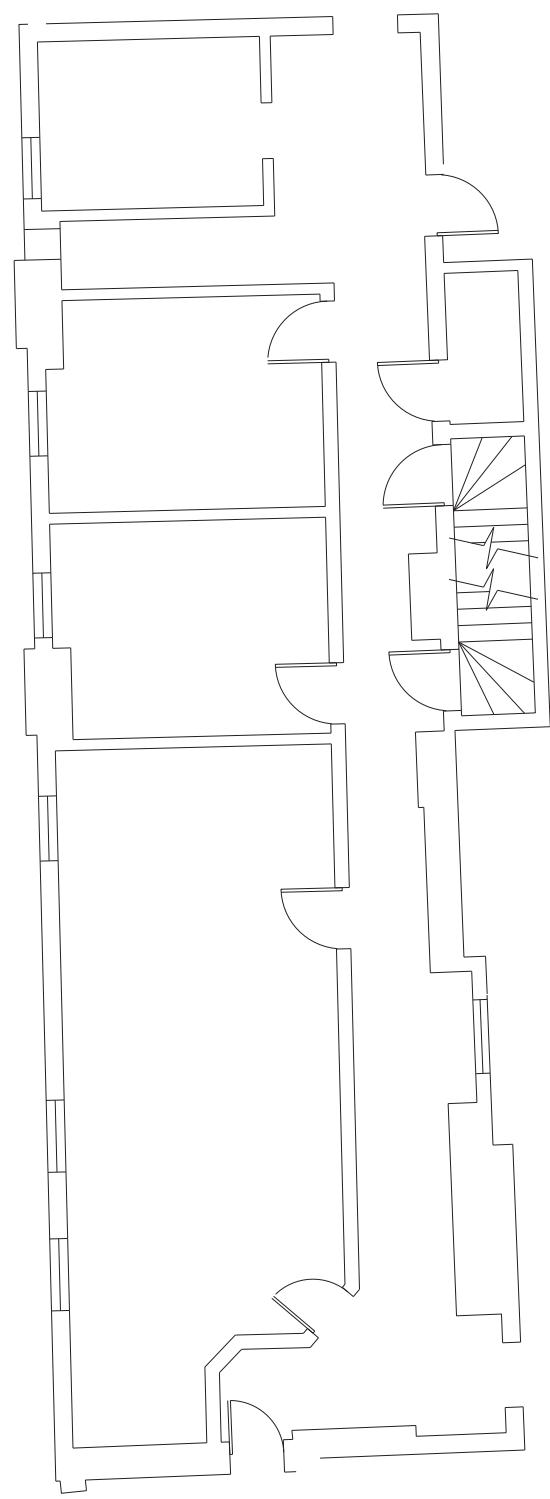


Ground

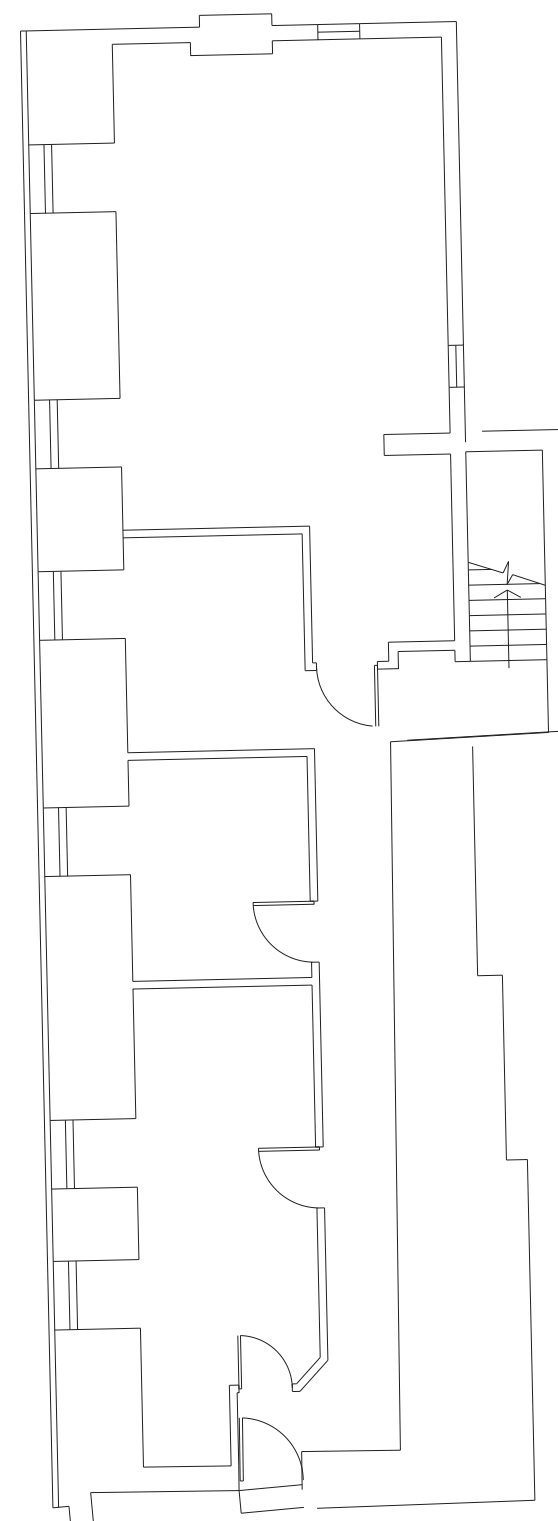
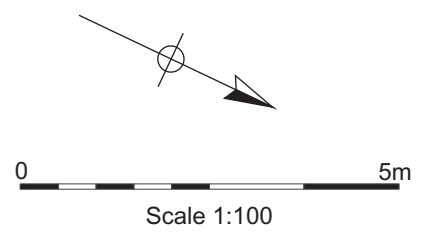


First

Figure 41: Structures 42 and 65 Basement, Ground and First Floor Plans



Second



Third

Figure 42: Structure 42 Second and Third Floor Plans



Figure 43: Structures 42 and 65 South Elevation



Figure 44: Structure 42 Cross-Section and North Elevation



Figure 45: Structure 42 South Elevation from 3D Model, Later Stair Block 90 to East



Figure 46: Structures 65 and 42 South Elevation from the 3D Model (not to scale)



Figure 47: Structure 42 North Side and Stair Detail from the 3D Model (not to scale)



Figure 48: Structures 42 and 65 Photograph Locations (not to scale)



1



2



3



4



5



6

Figure 49: Structures 42, 65, 61 and Alleyway to South



1



2



3



4




5



6

Figure 50: Structures 42 and 65 Basement and Ground Floor Interior



1




2



3



4



5



6

Figure 51: Structures 42 and 65 First Floor Interior

(All Images by D. Webb (c) CAU 2009)



1




2



3



4



5

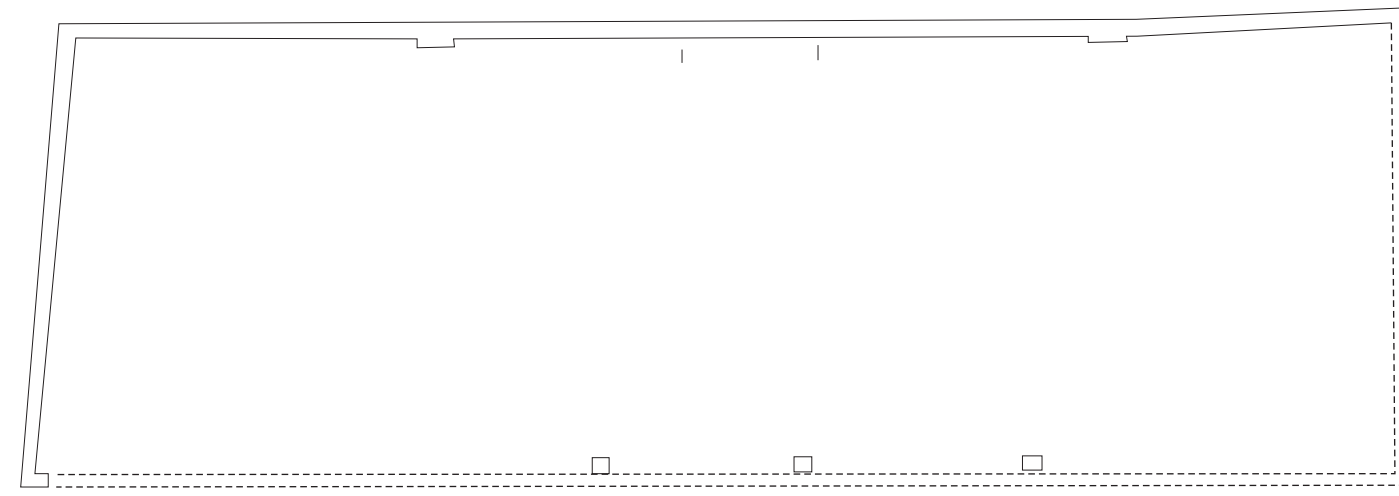


6

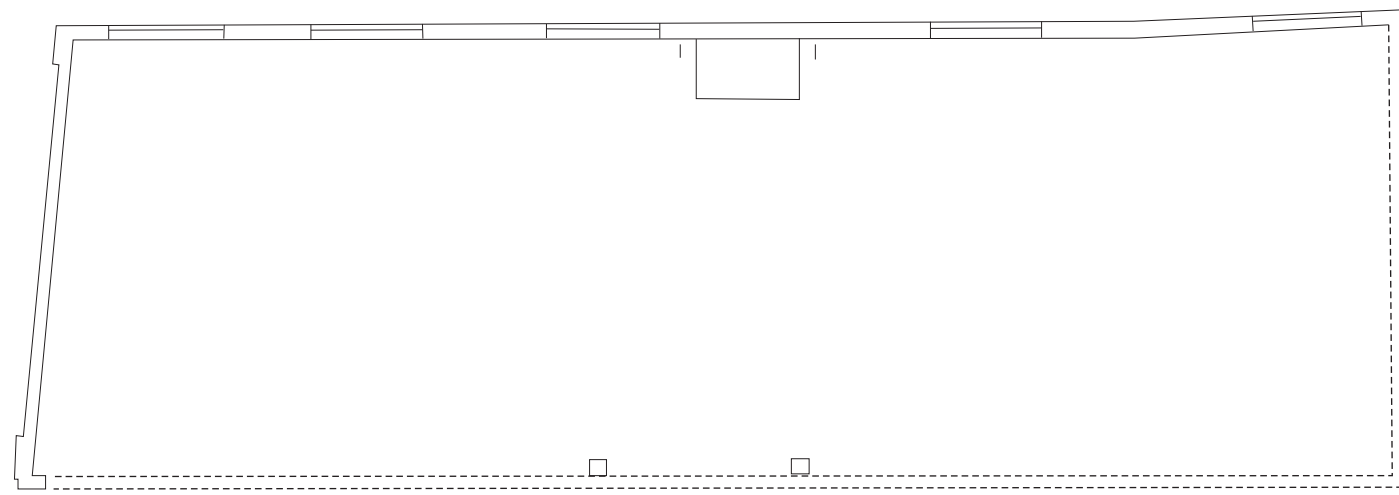
7

Figure 52: Structures 42 and 61 Second and Third Floors Interior


(1, 2, 4, 6 by D. Webb; 3, 5, 7 by A. Baggs (c) CAU 2009)



Ground



First



Roof

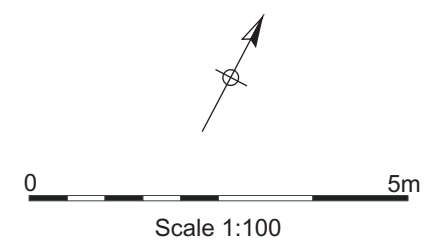


Figure 53: Structure 56 Plans

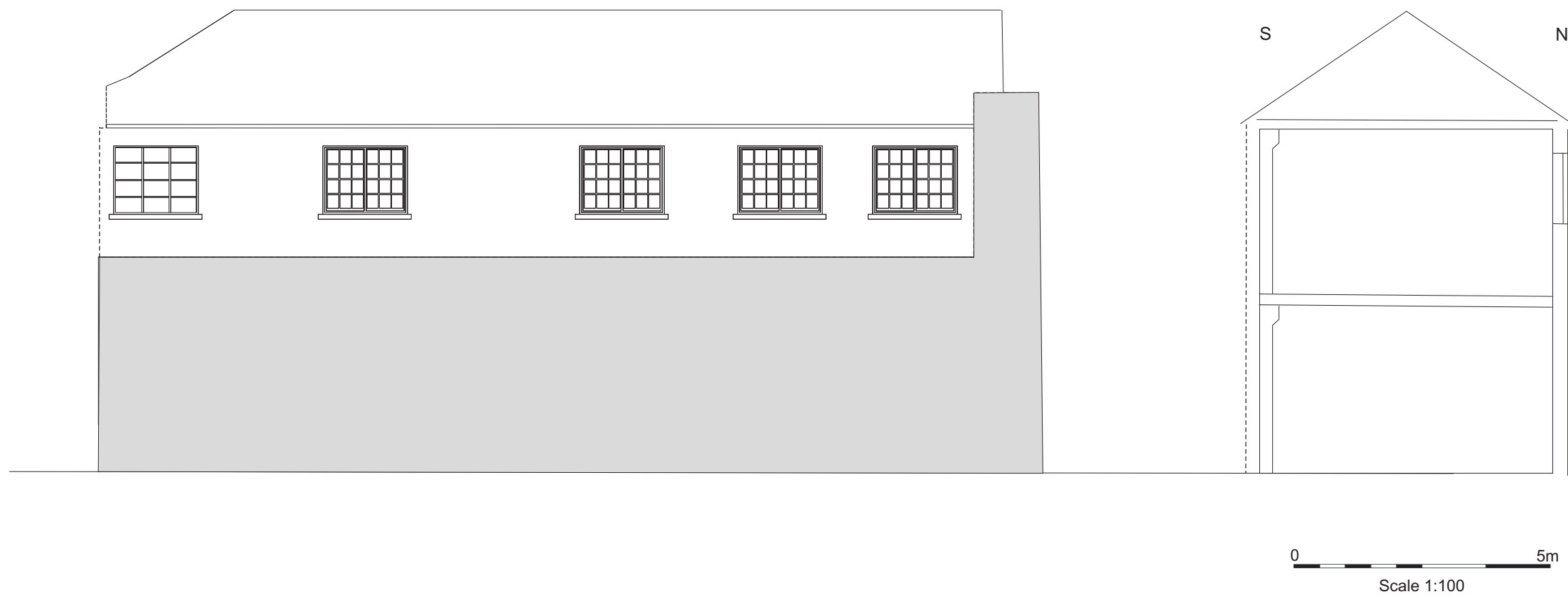
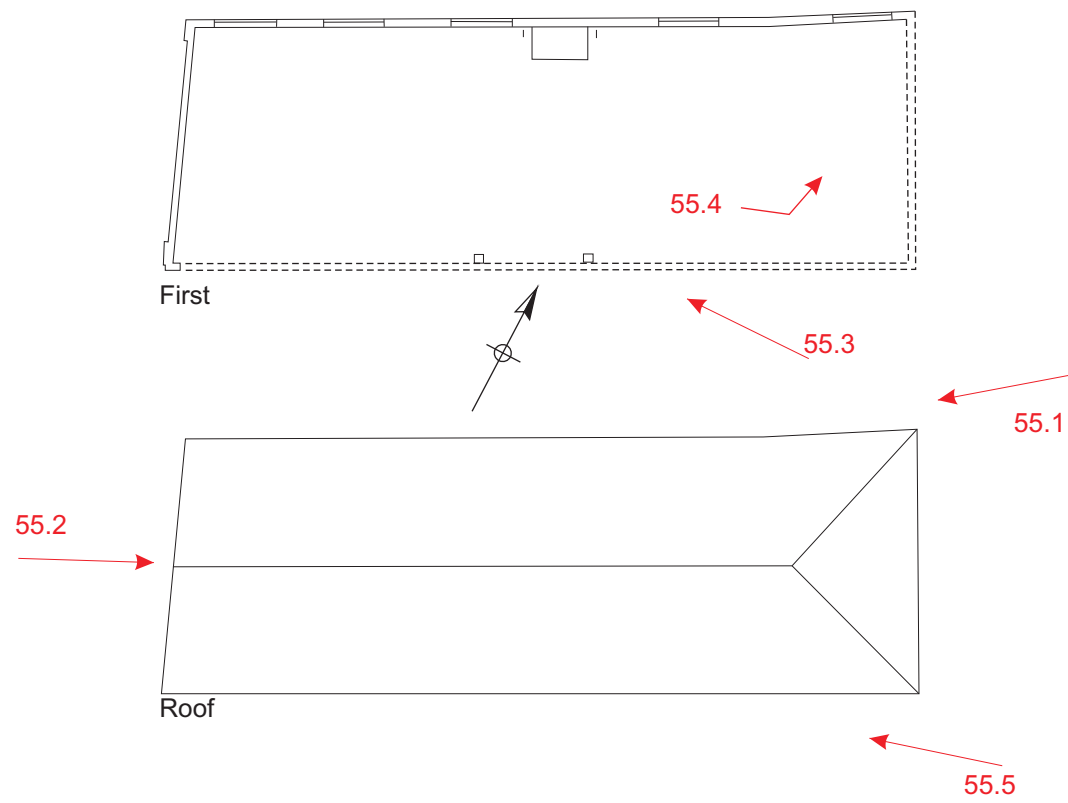


Figure 54: Structure 56 North Elevation and Cross-Section




1

2



3

4

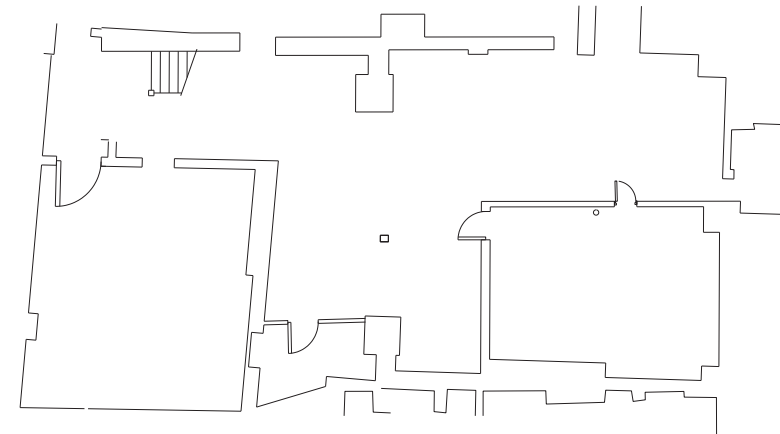


5

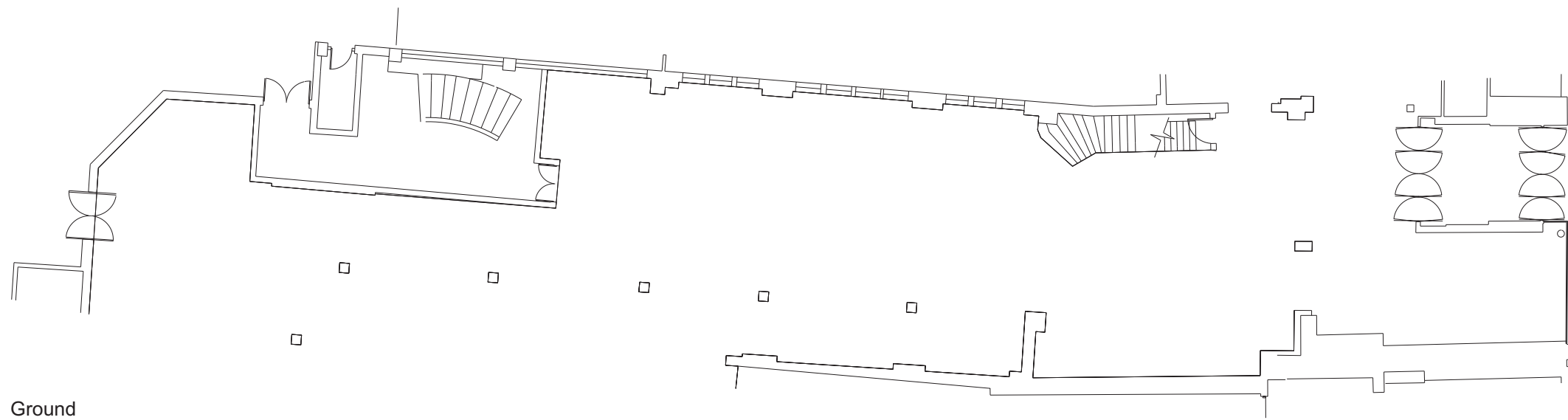
P.Ins.J9 13768

Figure 55: Structure 56 Exterior, Interior and Historic Image c. 1890

(1-4 by D. Webb (c) CAU 2009; 5 from the Cambridgeshire Collection by permission)



Basement



Ground

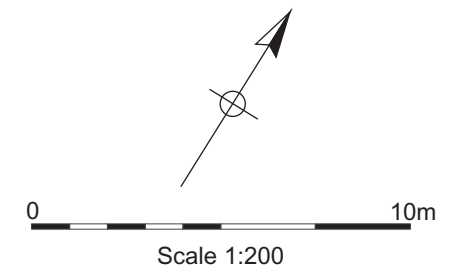
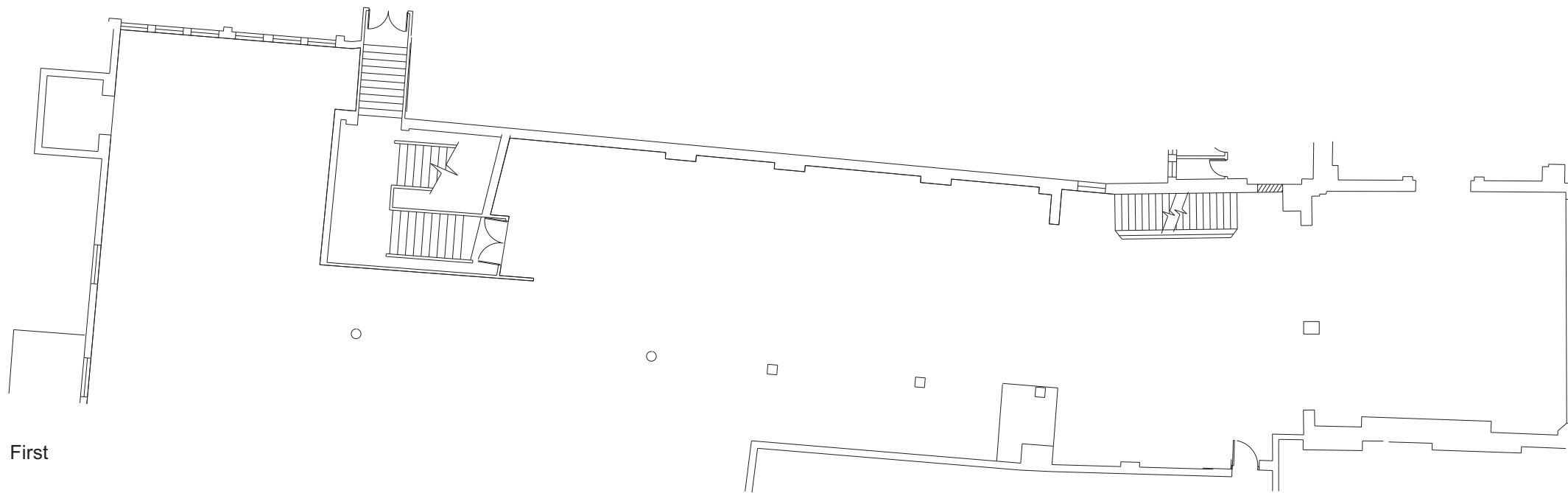
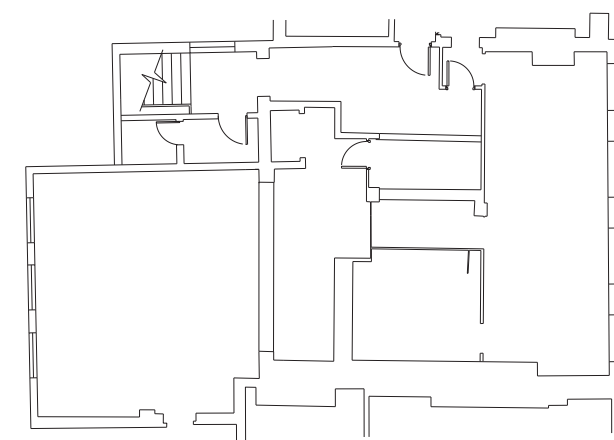


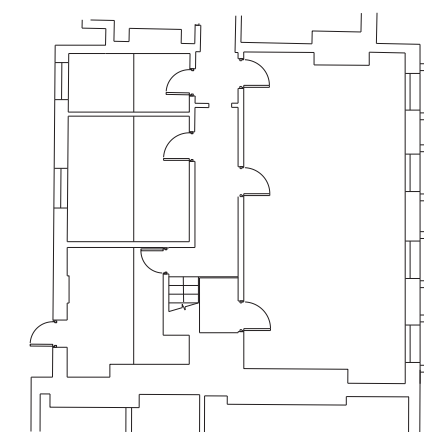
Figure 56: No. 16/17 St Andrew's Street and Structures to the Rear Basement and Ground Floor Plans



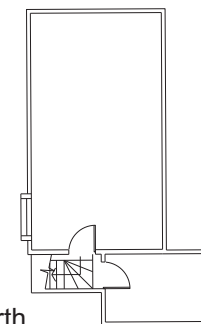
First



Second



Third



Fourth

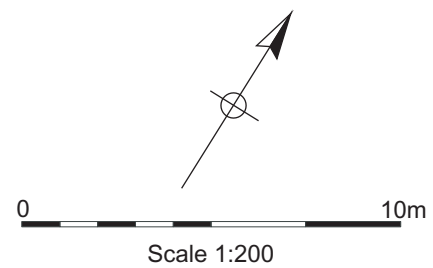


Figure 57: No. 16/17 St Andrew's Street and Structures to the Rear First, Second, Third and Fourth Floor Plans



Figure 58: No. 16/17 St Andrew's Street, Front and Rear Elevations and Cross-Section



Figure 59: No. 16/17 St Andrew's Street Photograph Locations



1



2



3



4



5



6

Figure 60: No. 16-17 St Andrew's Street Front Exterior


(1, 2, 4, 5, 6 by D. Webb; 3 by A. Dickens (c) CAU 2009)



1



2



3



4



5



6

Figure 61: No. 16/17 St Andrew's Street Rear Exterior



1



2



3



4



5



6

Figure 62: No. 16/17 St Andrew's Street Basement Interior

(All Images by D.Webb (c) CAU 2009)



1 (composite image)



2



3



4



5

Figure 63: No. 16/17 St Andrew's Street Ground Floor and Structure 44

(All Images by D.Webb (c) CAU 2009)



1

2

3

5



8

9

4

6

7

Figure 64: No. 16/17 St Andrew's Street First Floor Interior


(All Images by D.Webb (c) CAU 2009)



1



2



3



4



5



6

Figure 65: No. 16/17 St. Andrew's Street Second Floor Interior



1

2

3



4

5

6

Figure 66: No. 16/17 St Andrew's Street Third Floor Interior



1



2



3



4



5

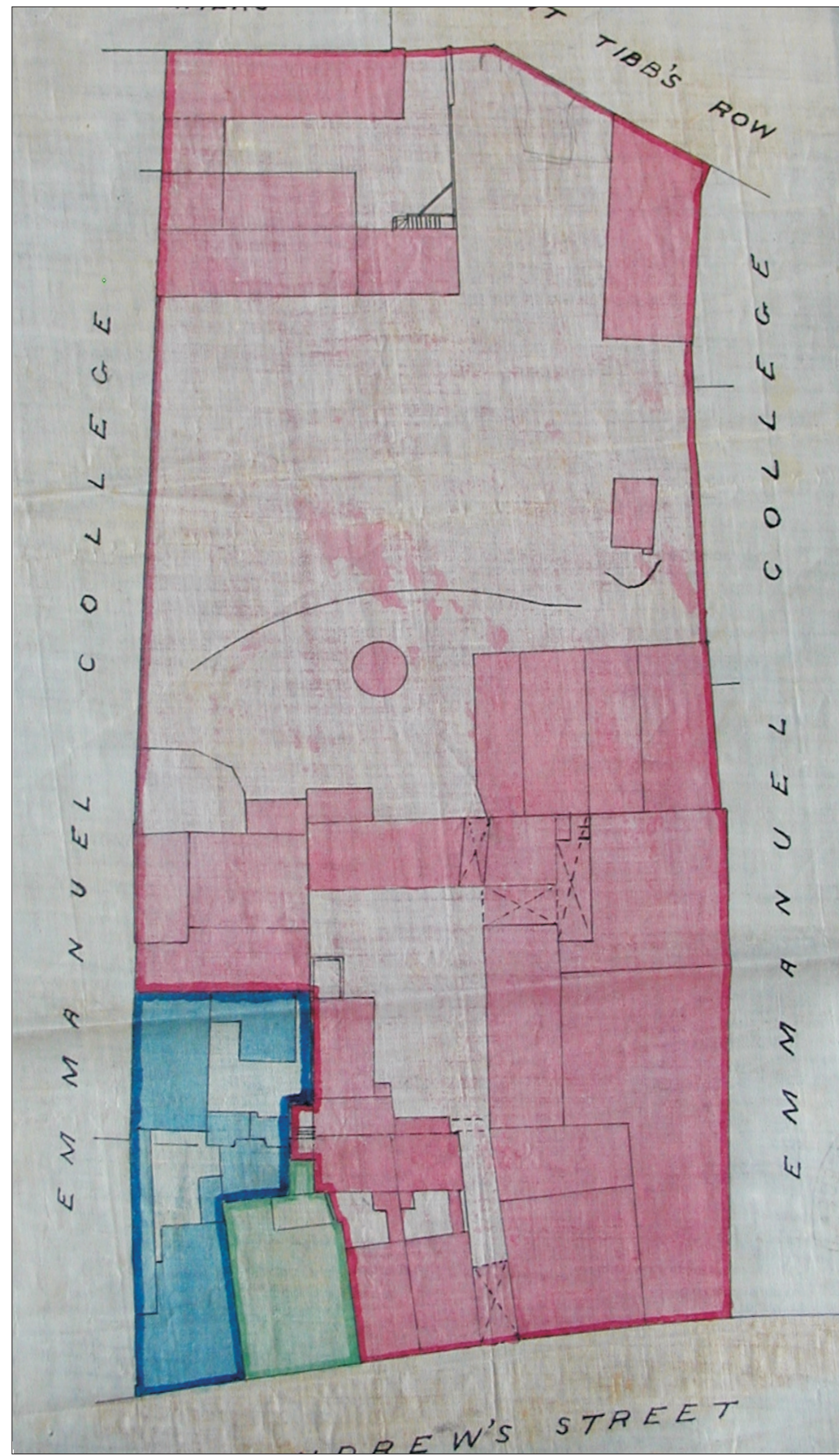


6

Figure 67: No. 16/17 St Andrew's Street Fourth Floor Interior

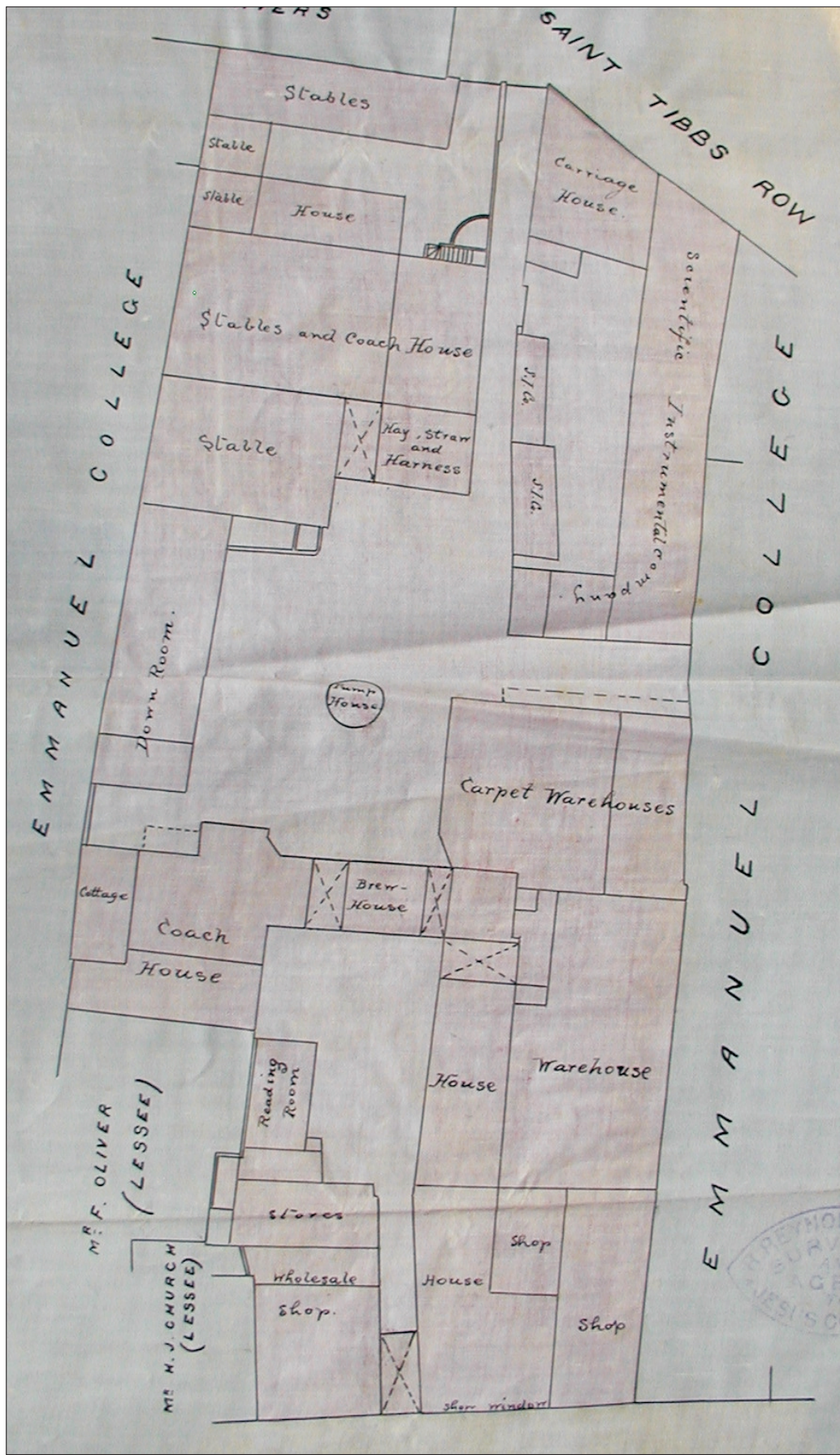


1862

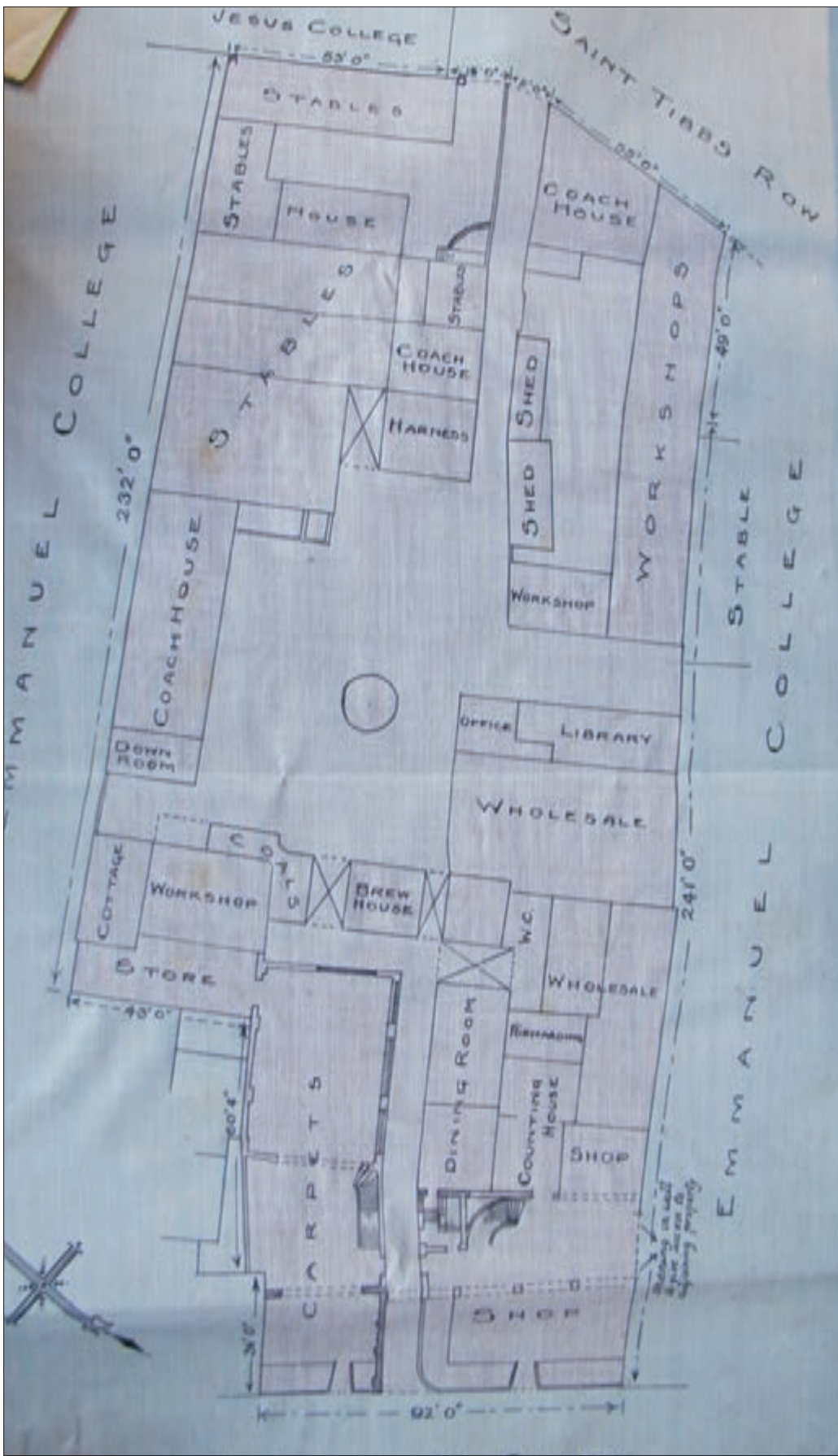


1877

Figure 68: Robert Sayle Plans from the Jesus College Archive (13-17 St. Andrew's Street)



1889



1898

Figure 69: Robert Sayle Plans from the Jesus College Archive (13-17 St. Andrew's Street)

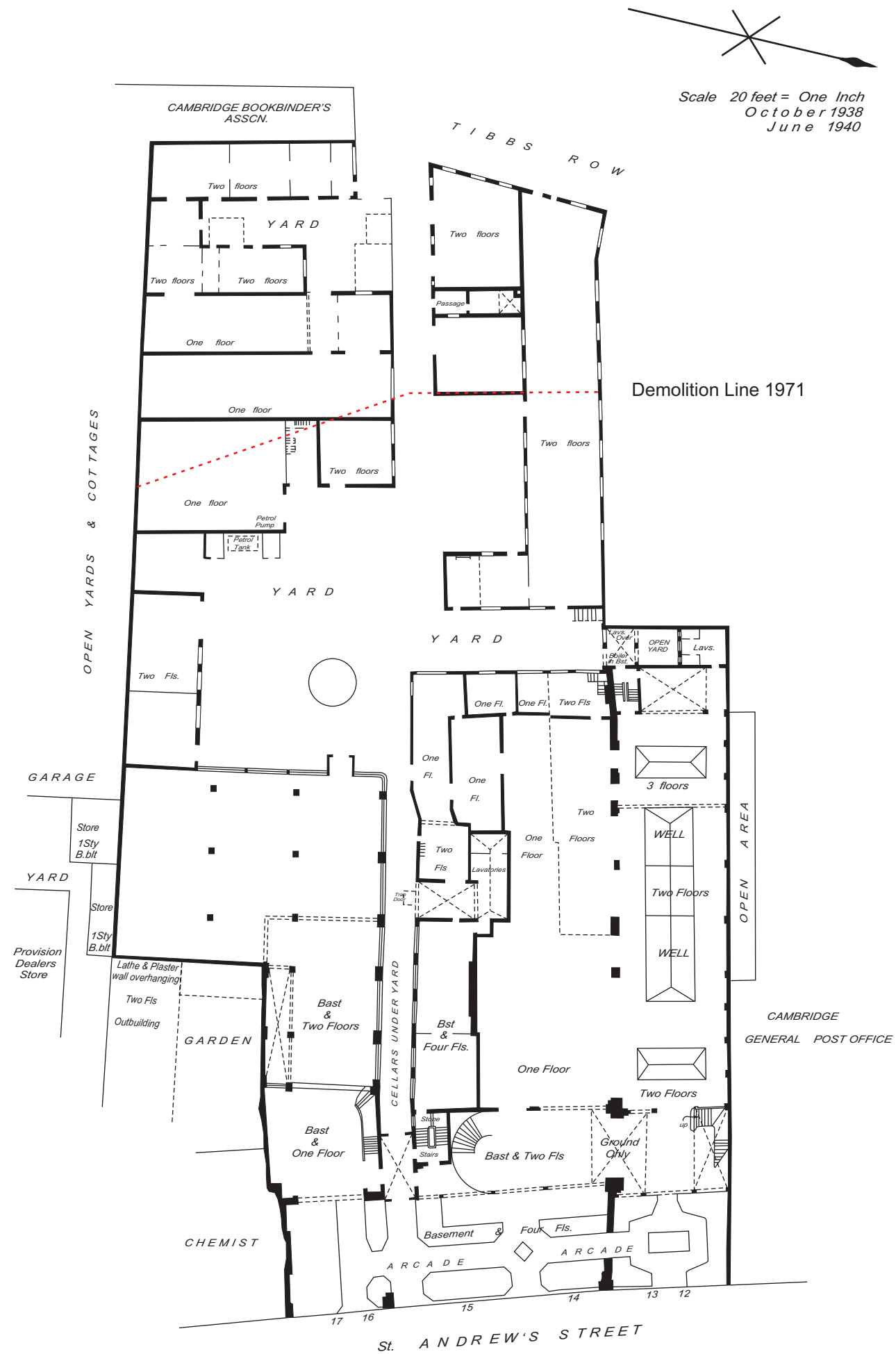


Figure 70: Plan of Robert Sayle October 1938, Revised June 1940 (Facsimile copy from plan in John Lewis Archive by permission)



Robert Sayle Store c. 1910

B.And.K0 36423



Robert Sayle Store c. 1920s

B.And.K11 20276



Robert Sayle Invoice Head c. 1925

P.Say.K1 27452

Figure 71: Images of the Robert Sayle Store Courtesy of the Cambridge Collection



Ground Floor No. 12 1933



Ground Floor No. 13-15 1933



First Floor No. 12 1933



Ground Floor No. 12 1935



Ground Floor No. 13-15 1935



First Floor Rear of No. 12, date unknown

P.Say.K1 43320

Figure 72: Robert Sayle Interior 1930s (* - Robert Sayle Photograph Collection, ** Robert Sayle History; by permission)



**

Robert Sayle Rear Yard Looking East 1964



**

Robert Sayle Rear Yard Looking Northwest 1960s



**

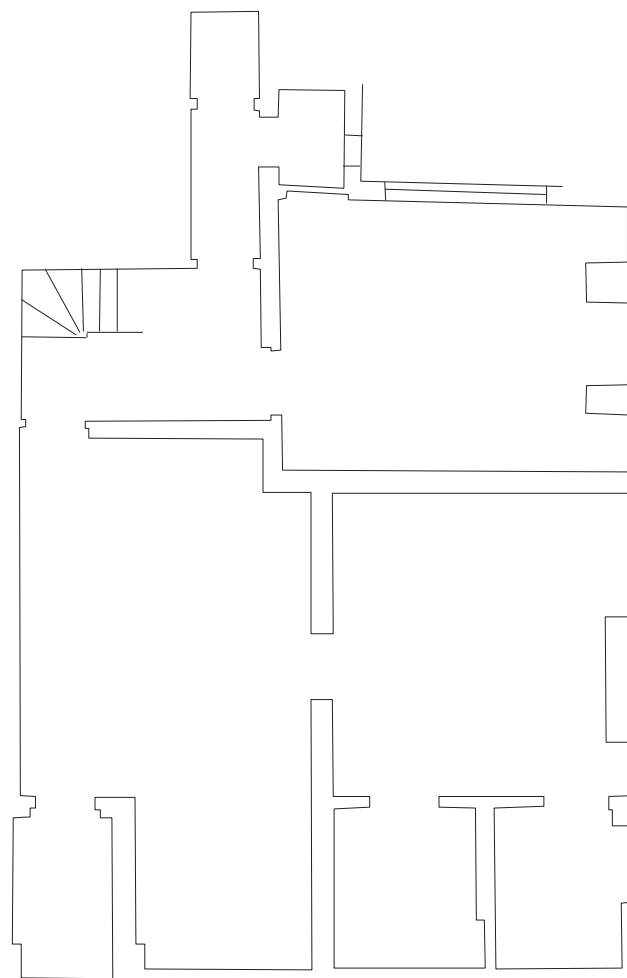
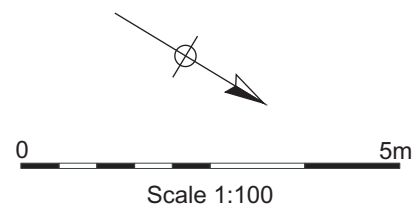
Robert Sayle Rear Rooftops Looking West 1960s



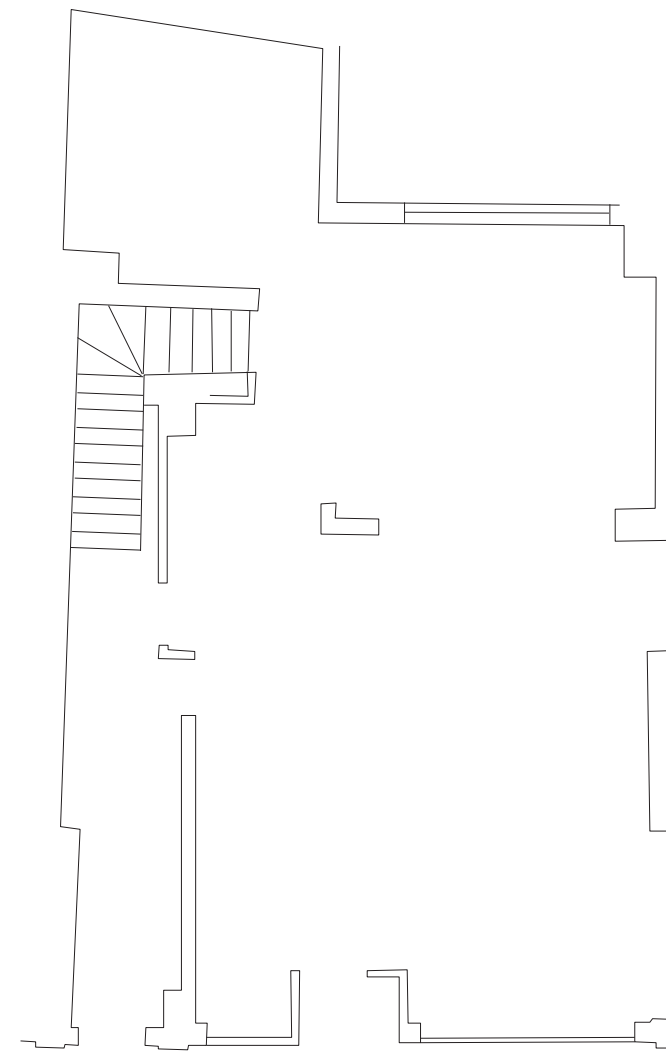
*

Construction to the Rear of Robert Sayle Looking Southeast 1972

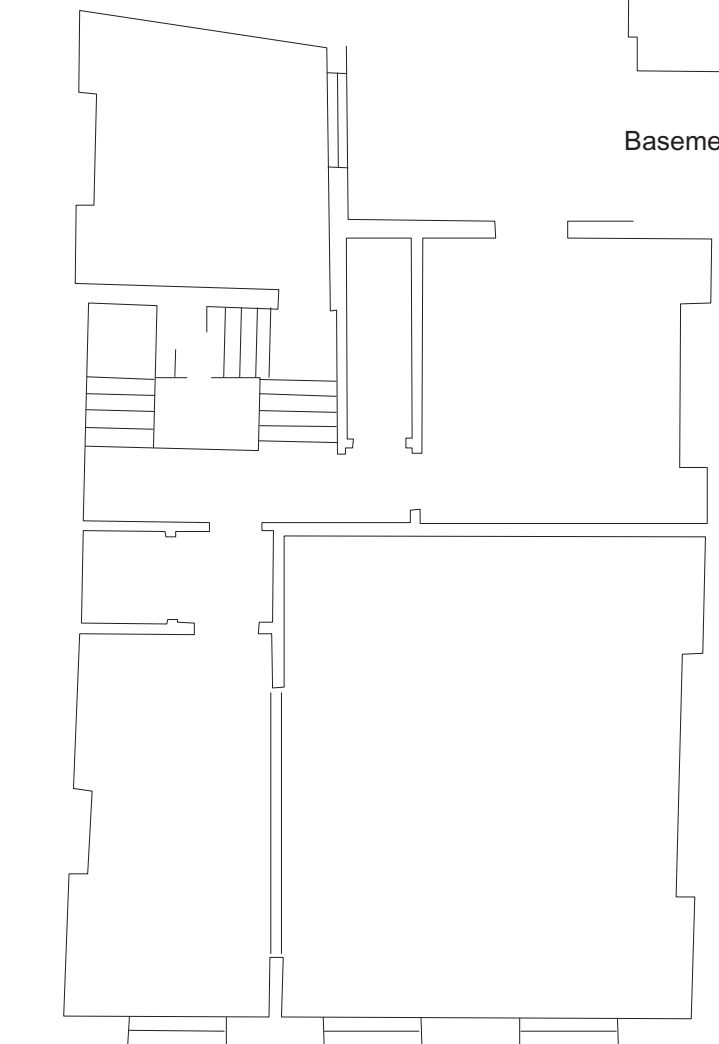

Figure 73: Robert Sayle Rear 1960s and Early 1970s (* - Robert Sayle Photograph Collection, ** Robert Sayle History; by permission)



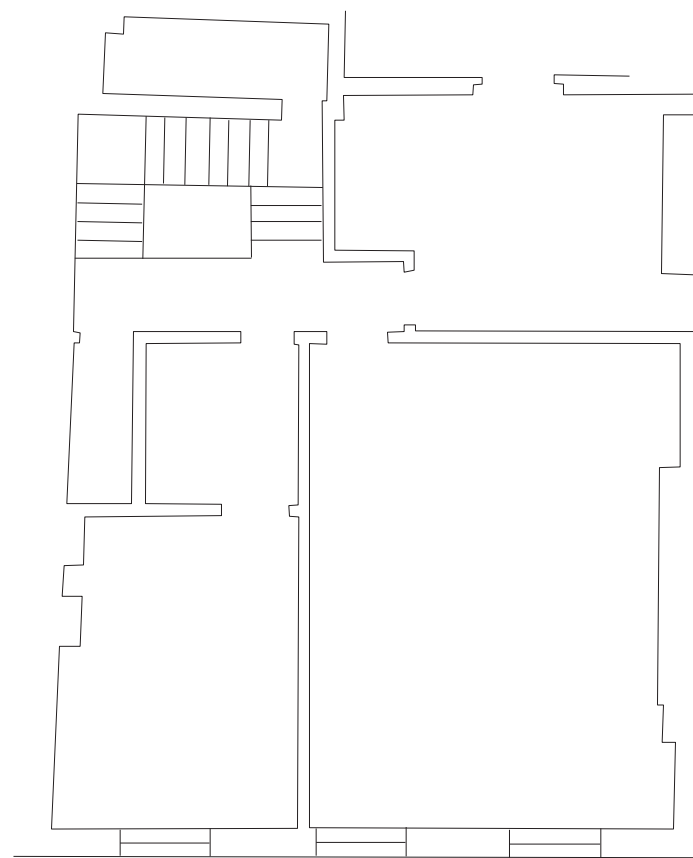
Basement



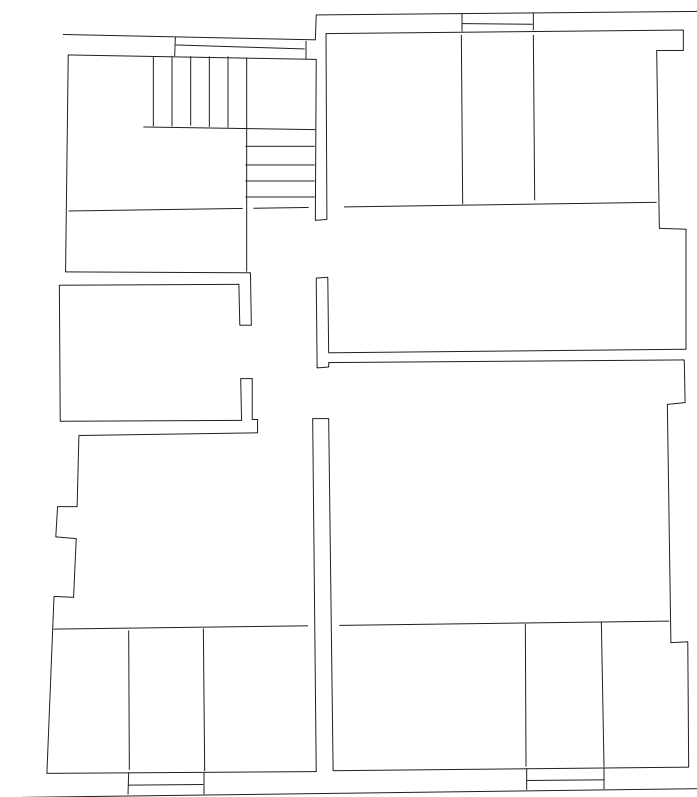
Ground



First



Second



Third

Figure 74: No. 18/19 St Andrew's Street Floor Plans and Details

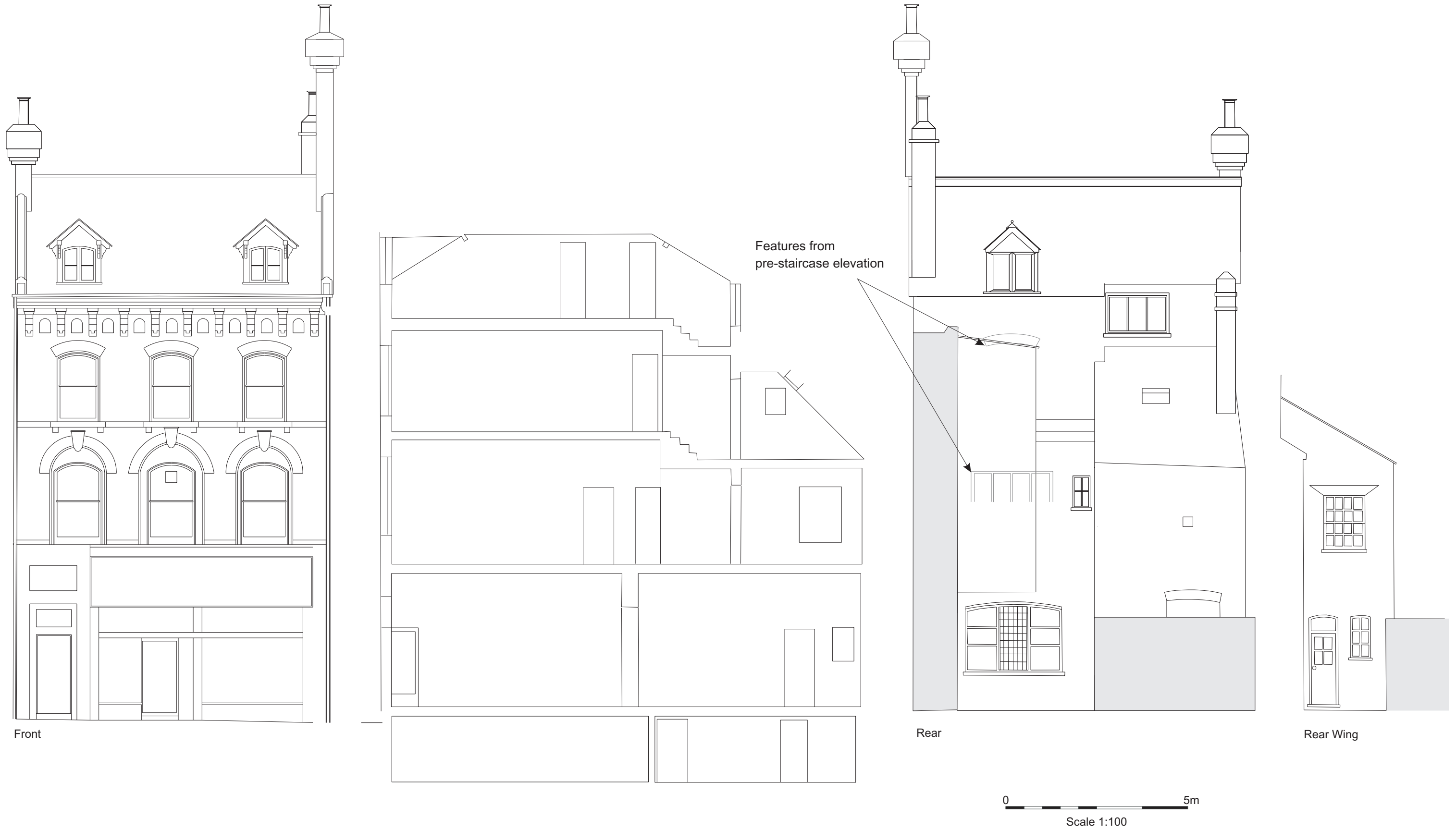


Figure 75: No. 18/19 St Andrew's Street, Front and Rear Elevations



Figure 76: No. 18/19 St Andrew's Street Photograph Locations



1



2



3

4



5



6



7



8

Figure 77: No. 18/19 St Andrew's Street Front Exterior

(1, 2, 4, 5, 6, 7 by D.Webb; 3, 8 by A. Dickens (c) CAU 2009)



1



2



3



4



5



6

Figure 78: No. 18/19 St. Andrew's Street Rear Exterior



1




2



3



4




5



6

Figure 79: No. 18/19 St Andrew's Street Basement and Ground Floor Interior

(All Images by D.Webb (c) CAU 2009)



1



2



3



4



5

Figure 80: Structures to the Rear of No. 18/19 St. Andrew's Street Ground Floor



1



2



3



4



5



6



7

Figure 81: No. 18/19 St Andrew's Street First Floor

(All Images by D.Webb (c) CAU 2009)



1



2



3



4



5



6


Figure 82: No. 18/19 St Andrew's Street Second Floor



1



2




3



4

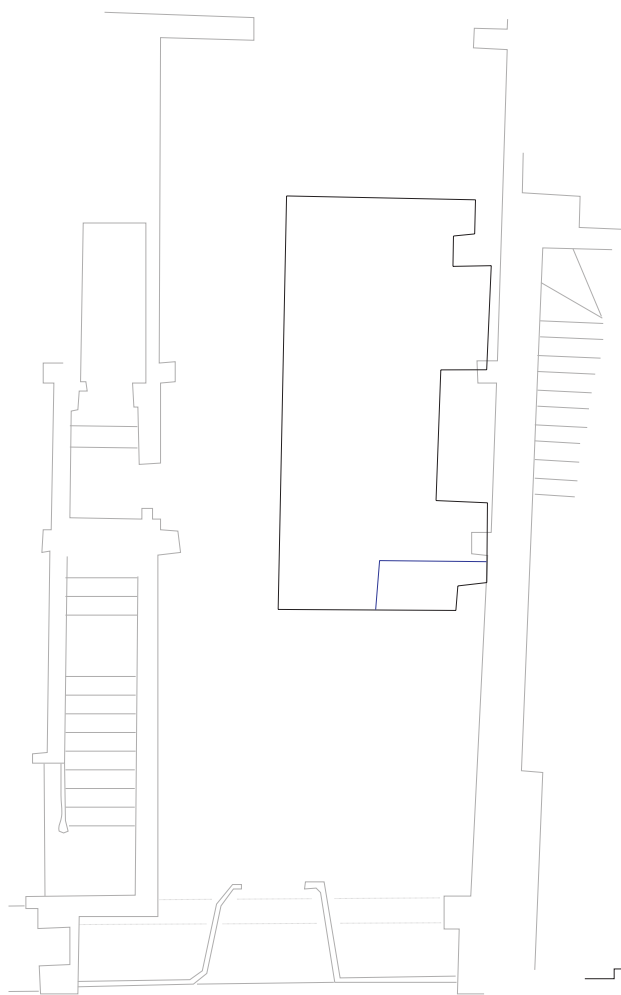
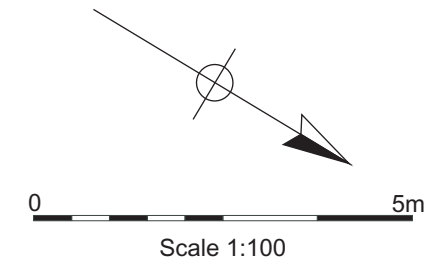


5



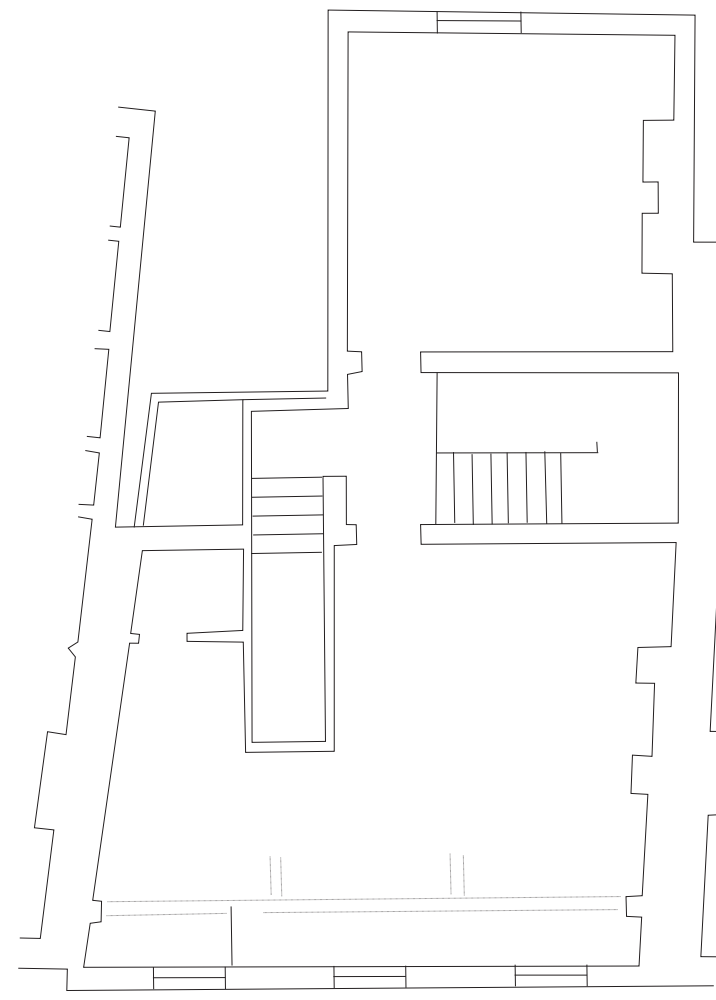
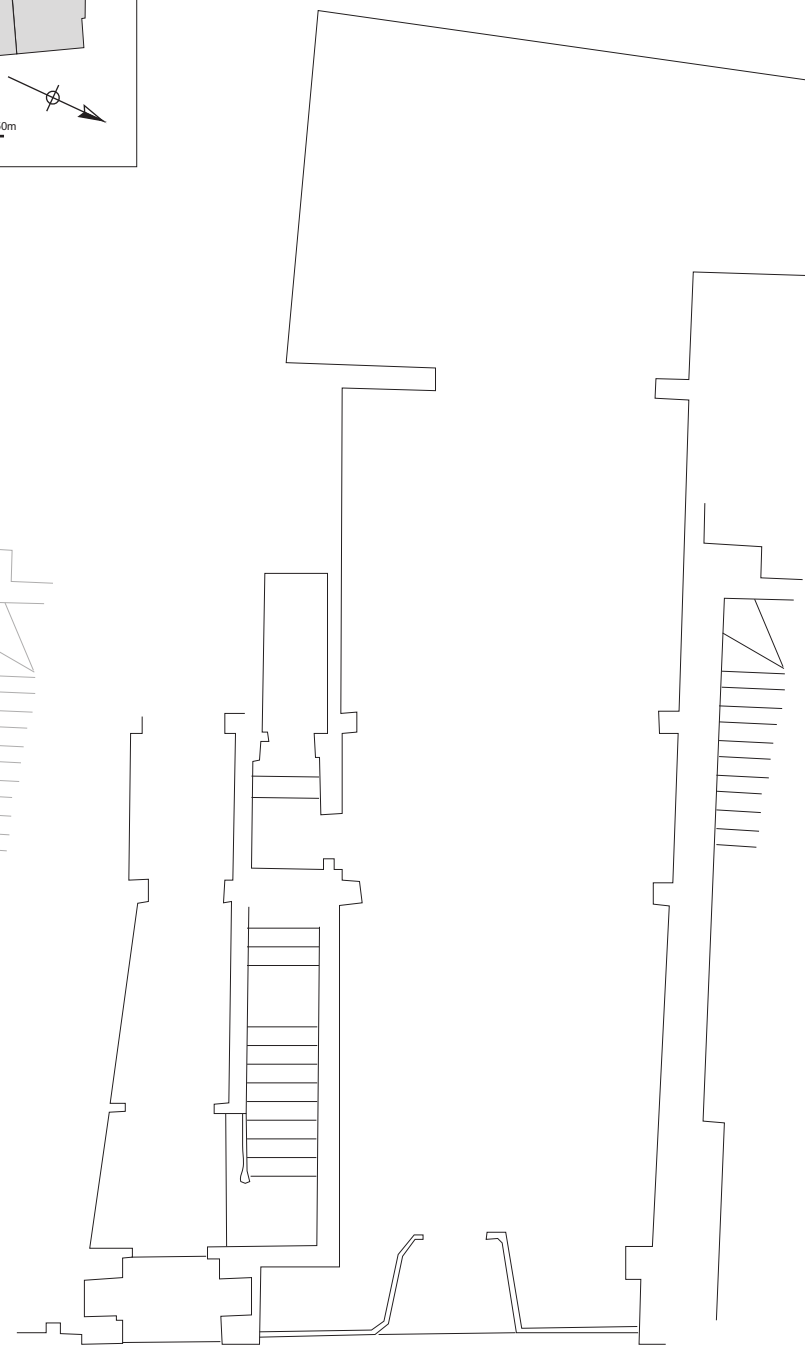
6

Figure 83: No. 18/19 St Andrew's Street Third Floor Interior

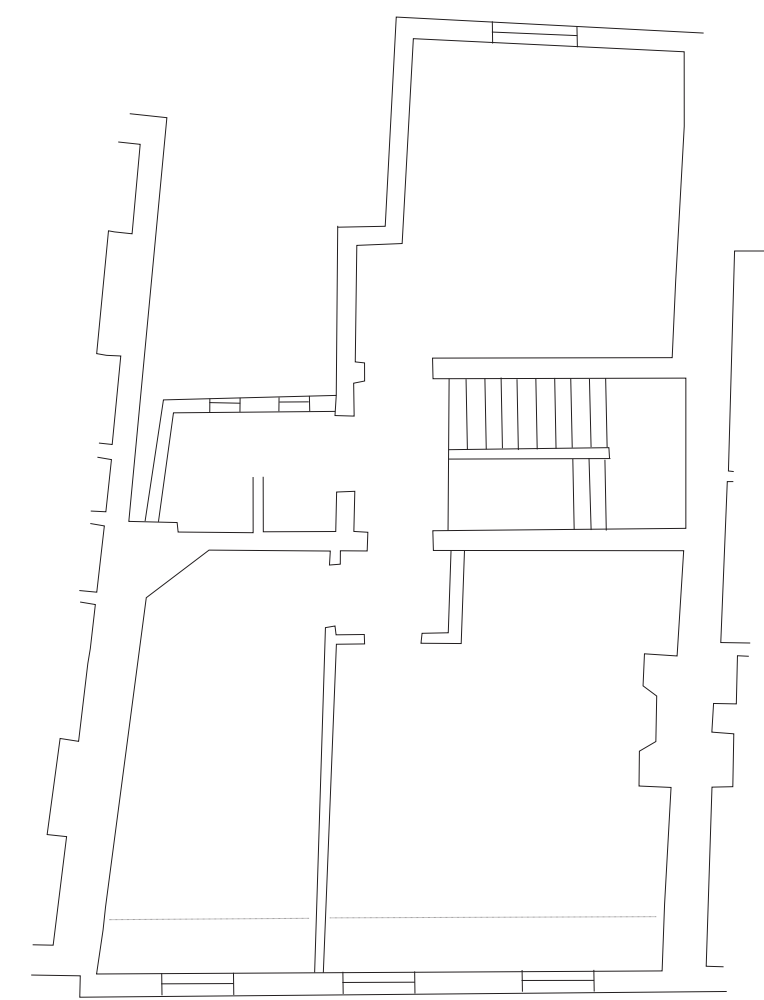


Basement

Ground



First



Second

Figure 84: No. 20 St. Andrew's Street, Plans




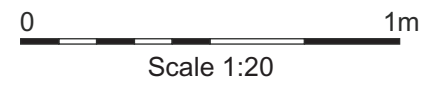


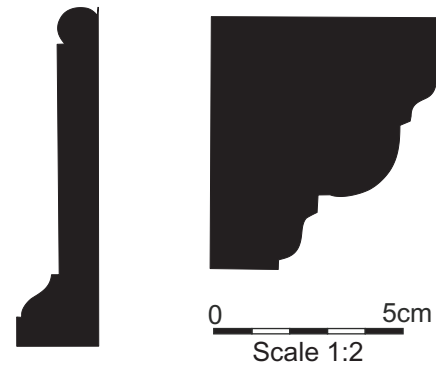
Figure 85: No. 20 St. Andrew's Street Front and Rear Elevations and Cross-Section



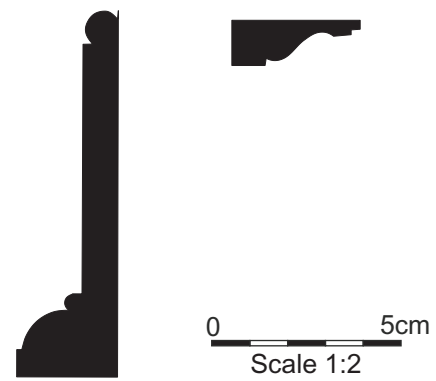
1st floor rear fireplace



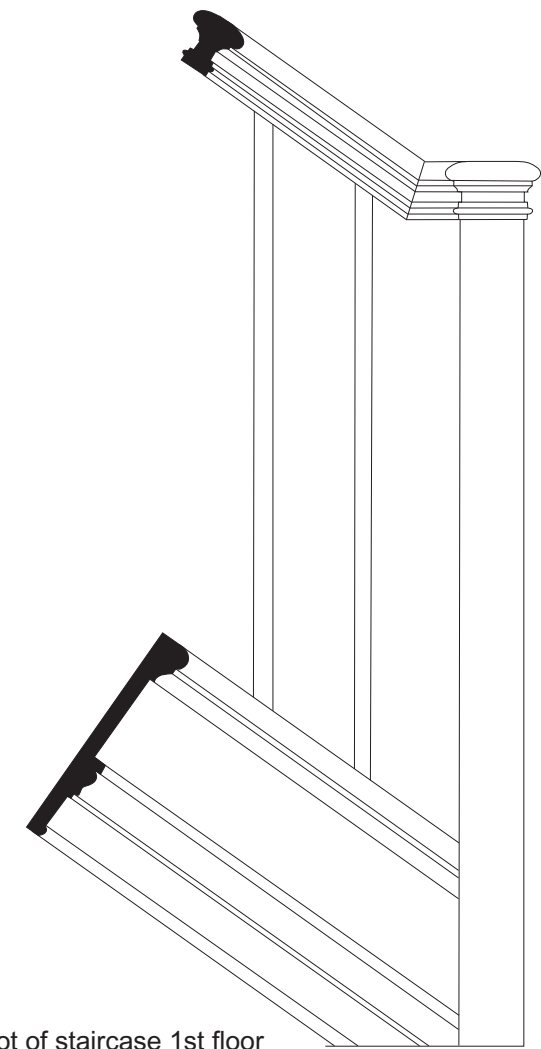
2nd floor front fireplace



1st floor rear skirting and cornice



2nd floor front skirting and cornice



Foot of staircase 1st floor




Figure 86: No. 20 St. Andrew's Street, Internal Fitting Details



Figure 87: No. 20 St. Andrew's Photograph Locations (not to scale)



1



2



3




4



5



6



7

Figure 88: No. 20 St Andrew's Street Front and Rear Exterior

(1, 3, 4, 5, 6, 7 by D.Webb; 2 by A. Dickens (c) CAU 2009)



1



2



3



4



5



6

Figure 89: No. 20 St Andrew's Street Basement and Ground Floor Interior

(1, 2, 4, 5, 6 by D.Webb; 3 by A. Dickens (c) CAU 2009)



1



2



3



4



5



6 7

Figure 90: No. 20 St Andrew's Street First Floor Interior



1




2



3



4



5



6

Figure 91: No. 20 St Andrew's Street Second Floor Front Interior



1



2




3



4



5

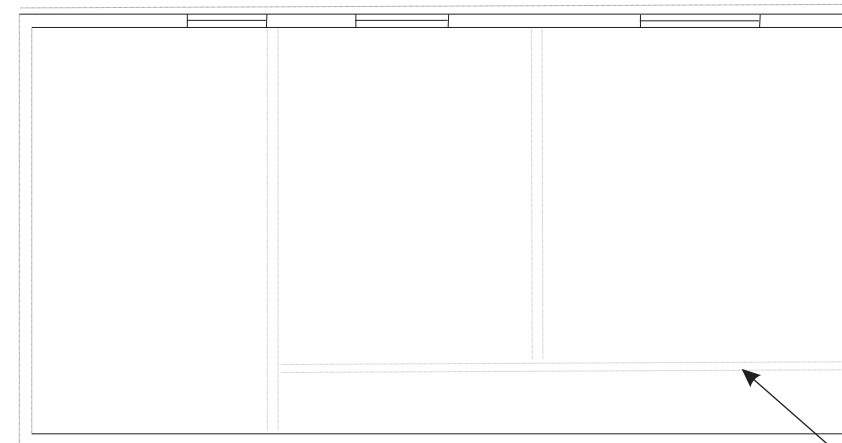
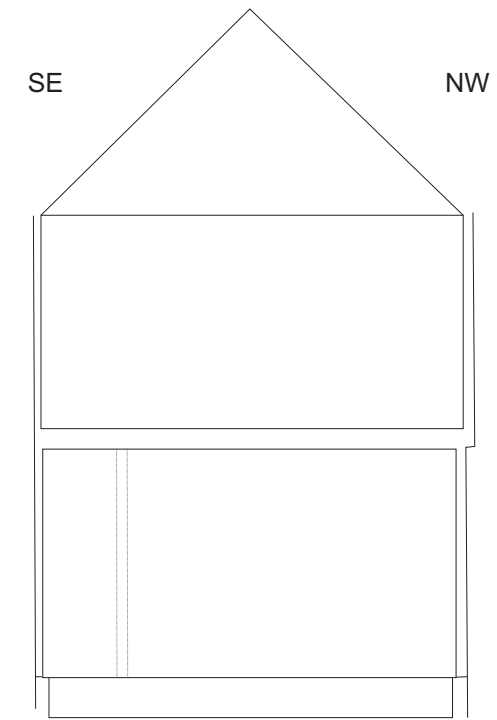


6

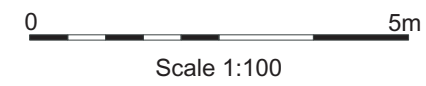
Figure 92: No. 20 St Andrew's Street Second Floor Rear Interior



First



Ground

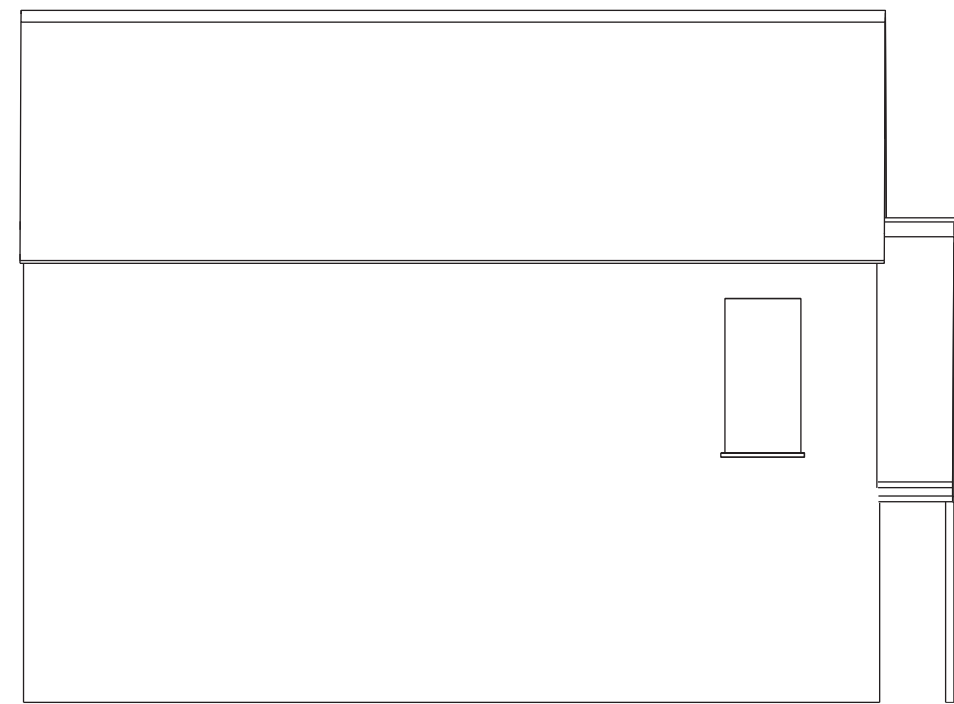


Position of dividing walls and staircase (no longer extant)


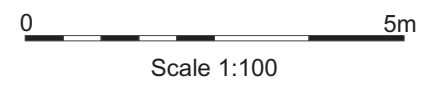
Figure 93: Structure 72 (The Studio) Plans and Cross-Section



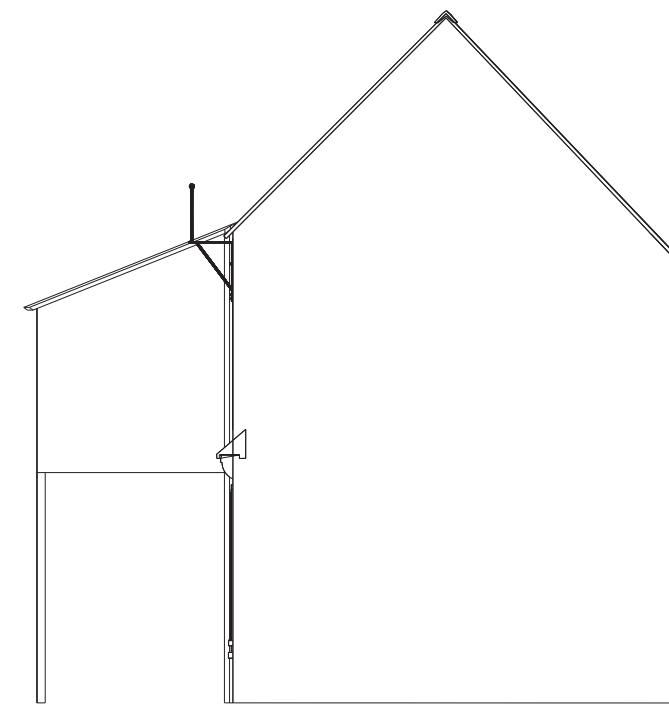
North



South



East



West

Figure 94: Structure 72 (The Studio) Elevations




Figure 95: Structure 72 (The Studio) Exterior and Interior First Floor from the 3D Model (not to scale)

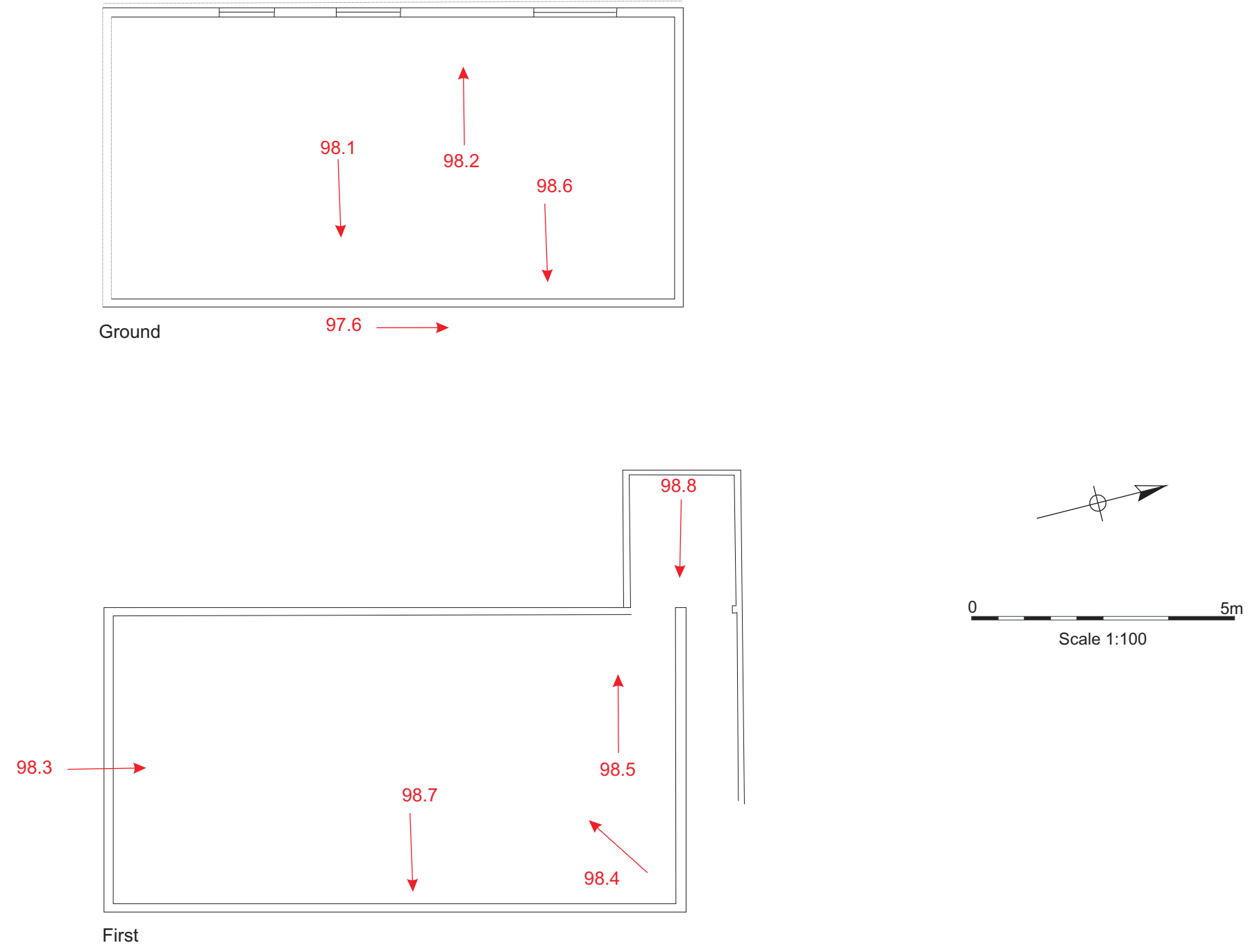


Figure 96: Structure 72 (The Studio) Photograph Locations



1



2



3



4



5



6

Figure 97: Structure 72 Exterior

(1-5 by D.Webb; 6 by A. Baggs (c) CAU 2009)



1



2




3



4

5



6

7



8

Figure 98: Structure 72 Interior

(3, 4, 8 by D.Webb; 1, 5, 6, 7 by A. Baggs; 2 by A.Dickens (c) CAU 2009)


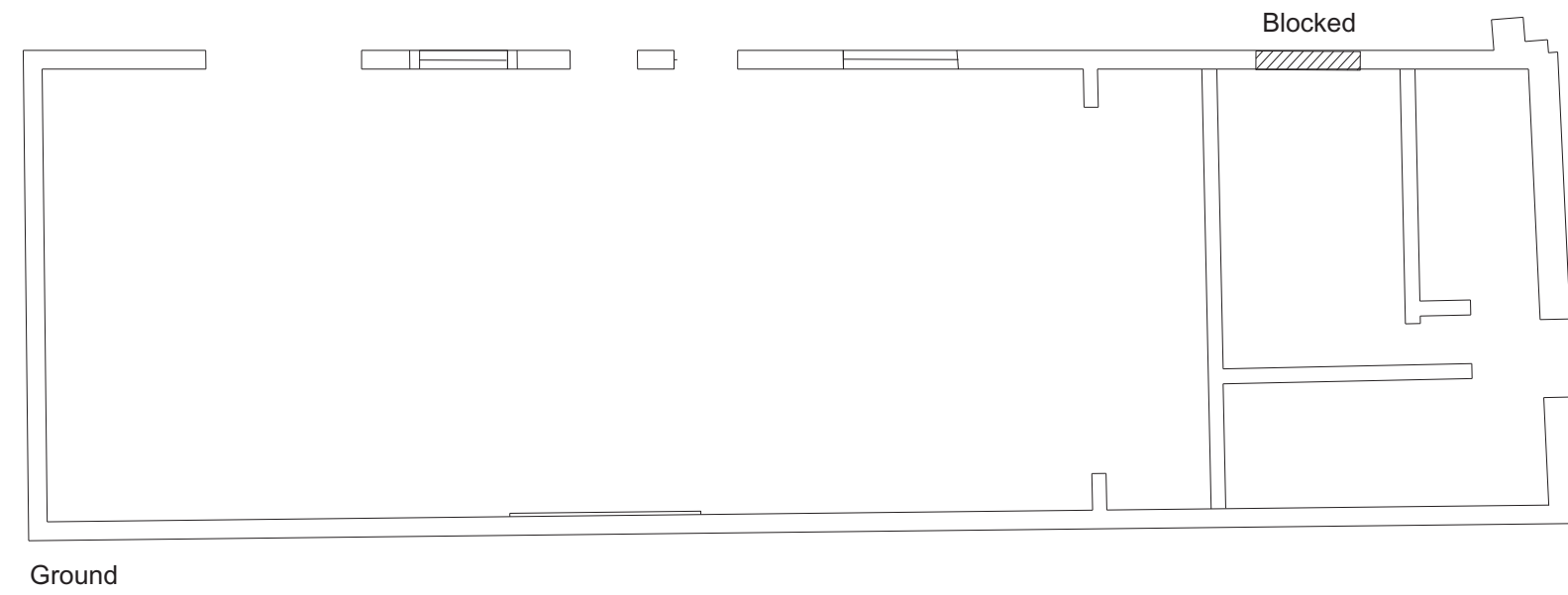
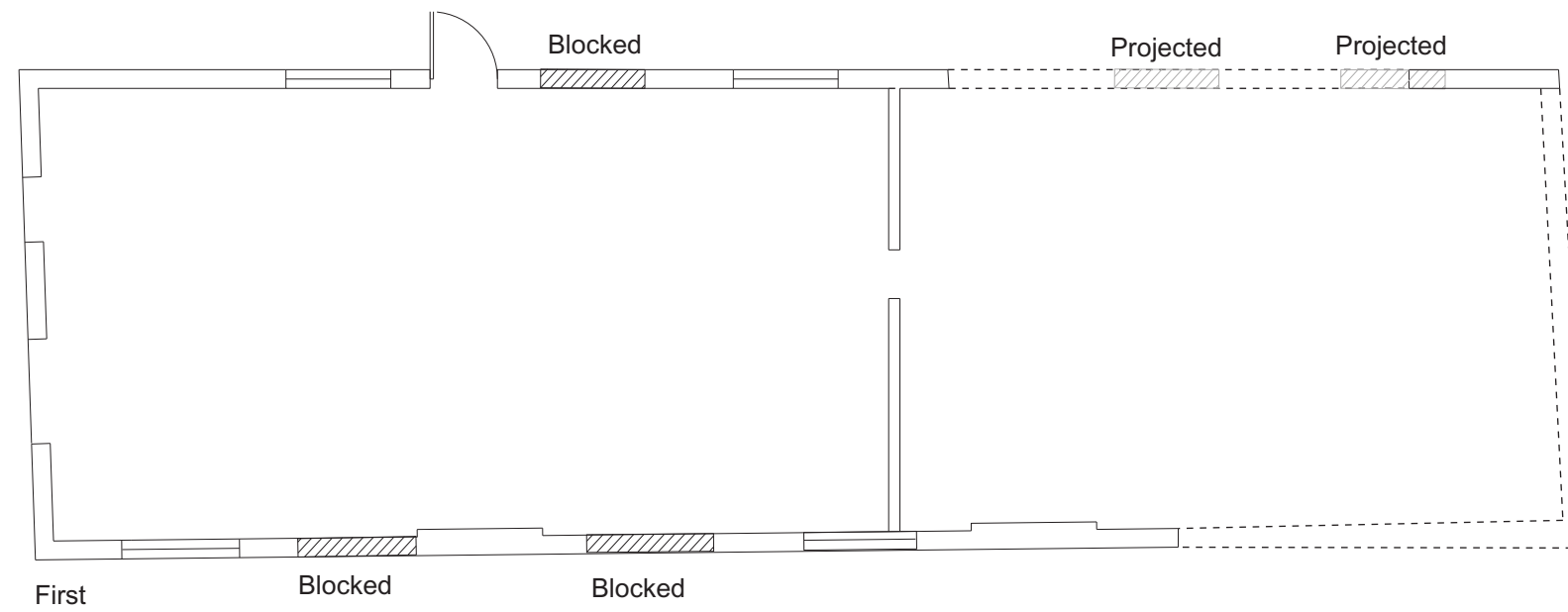
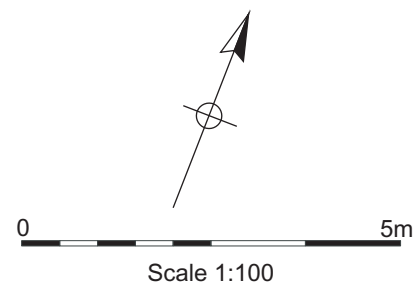


Figure 99: Structure 48 (The Down Room), Plans



Figure 100: Structure 48 (The Down Room) Elevations and Cross-Section

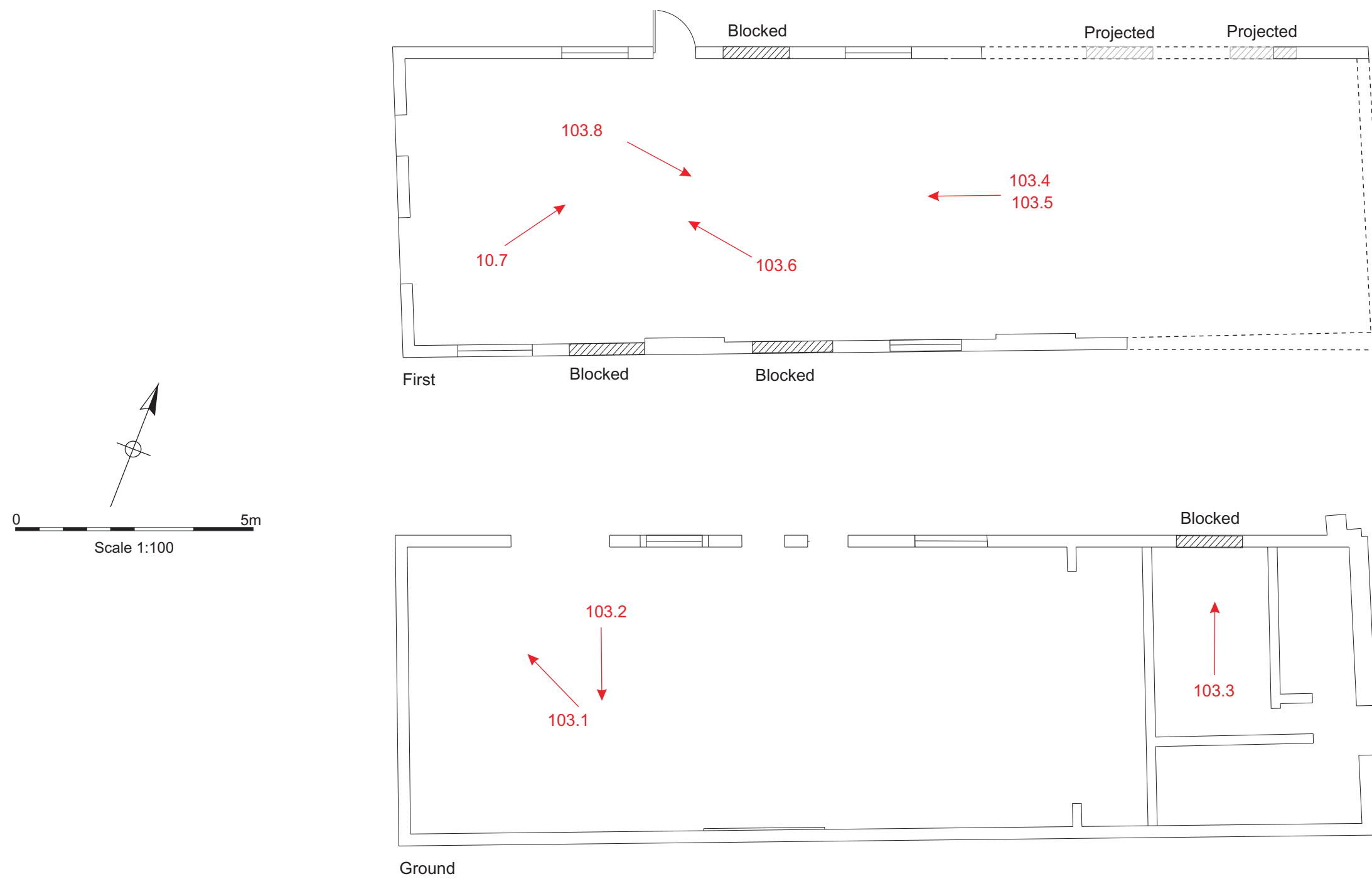


Figure 101: Structure 48 (The Down Room) Photograph Locations



1



2



3



4



5



6



7

Figure 102: Structure 48 Exterior

(1-5 by D.Webb; 6, 7 by A. Baggs (c) CAU 2009)



1



2



3



4



5



6




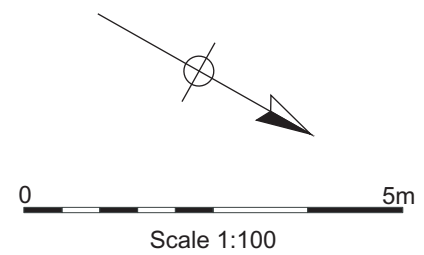
7



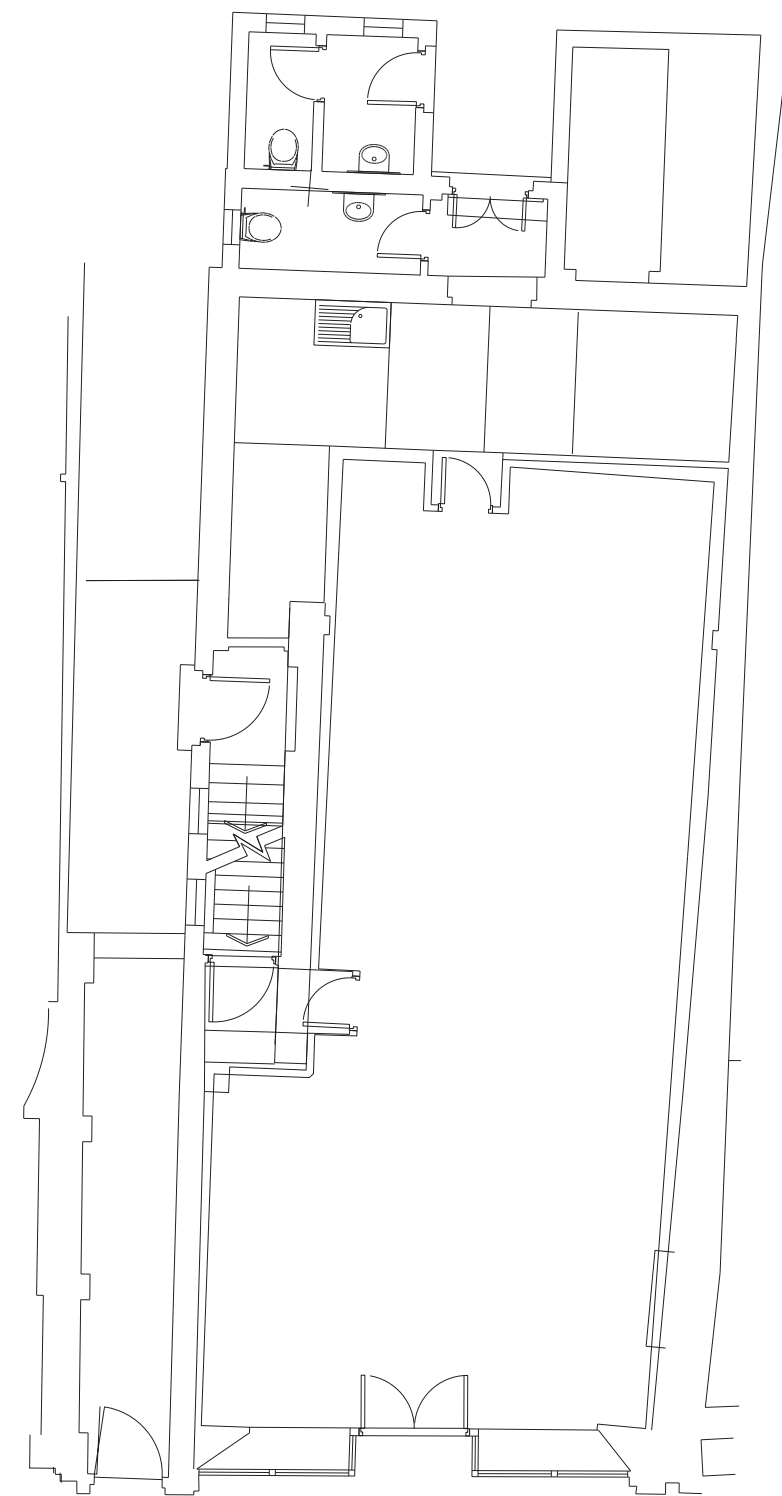
8

Figure 103: Structure 48 Interior

(1-5 by D.Webb; 6-8 by A. Dickens (c) CAU 2009)

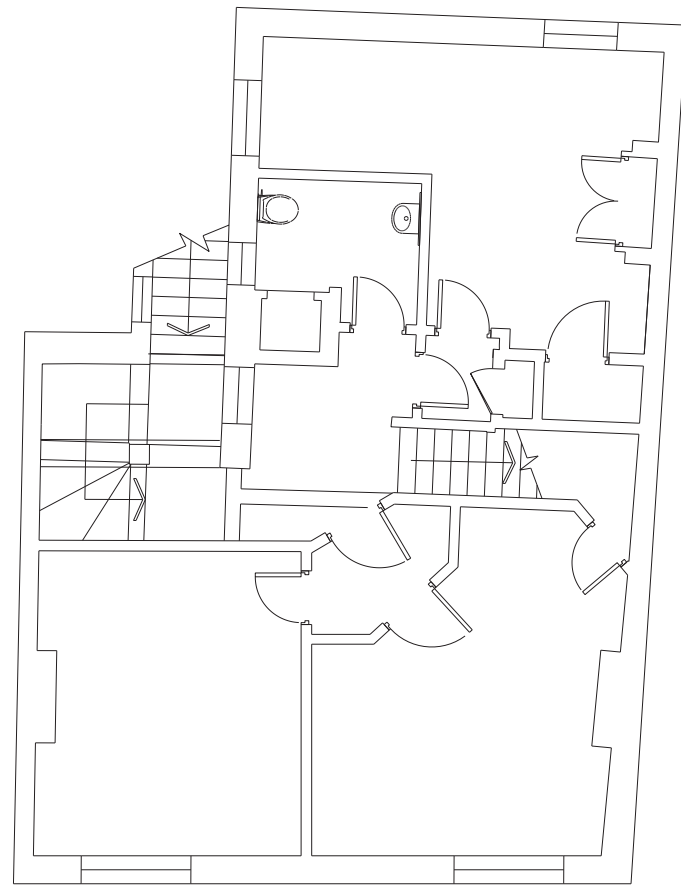


Basement

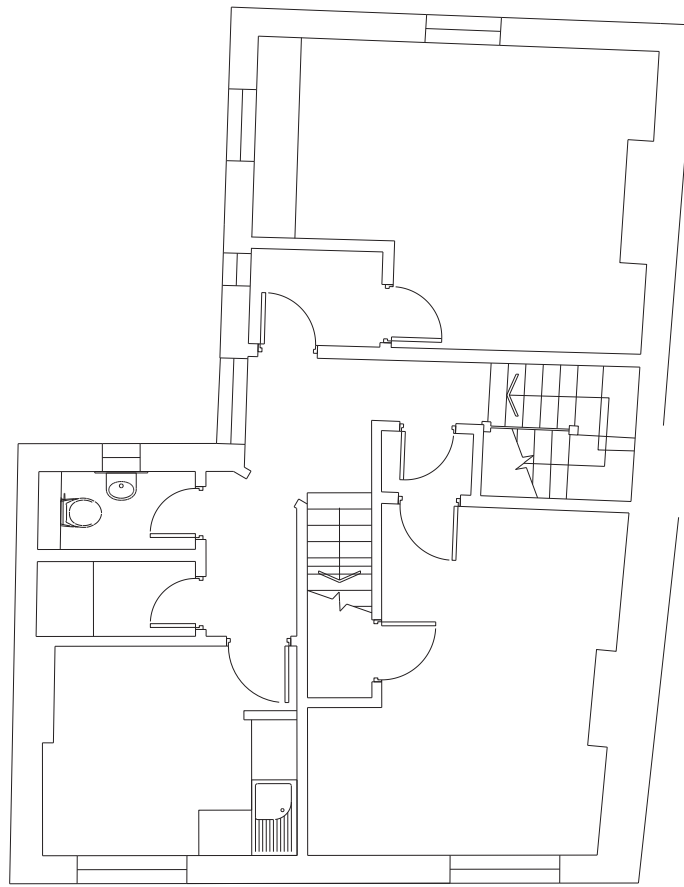


Ground

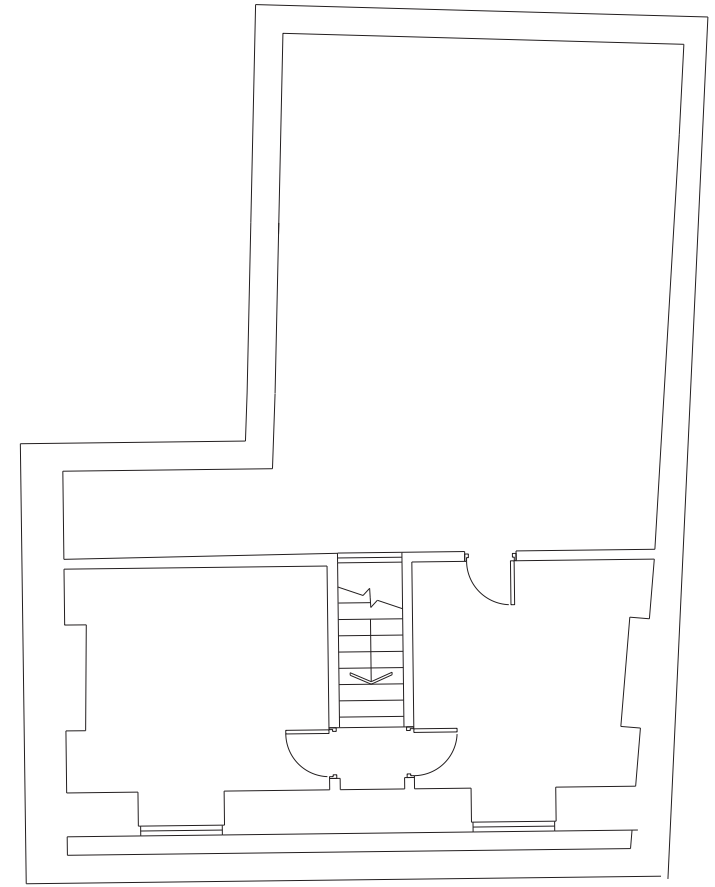
Figure 104: No. 21 St. Andrew's Street, Basement and Ground Floor Plans



First



Second



Third

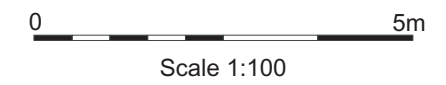
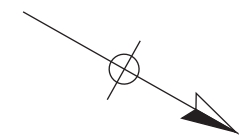
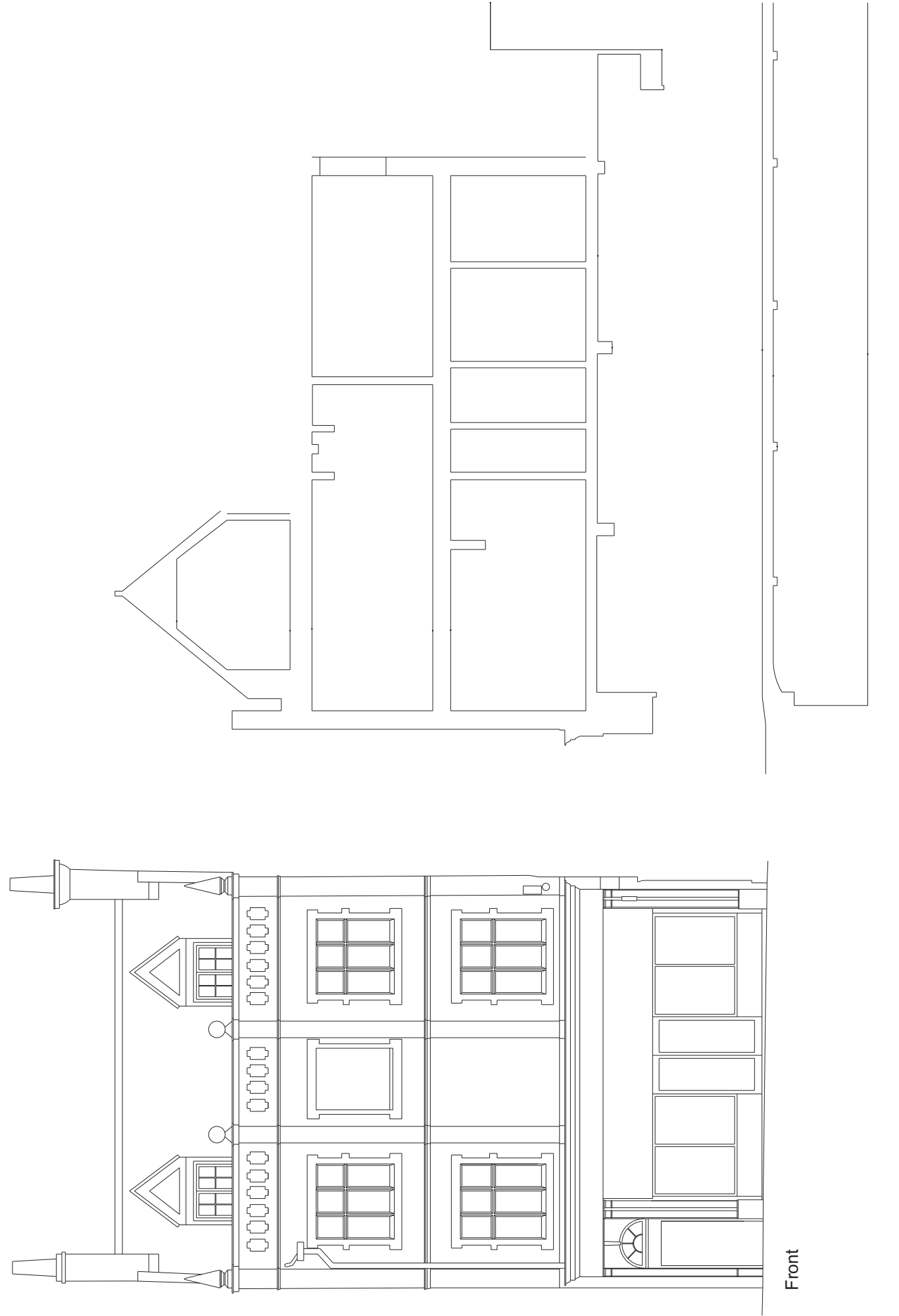
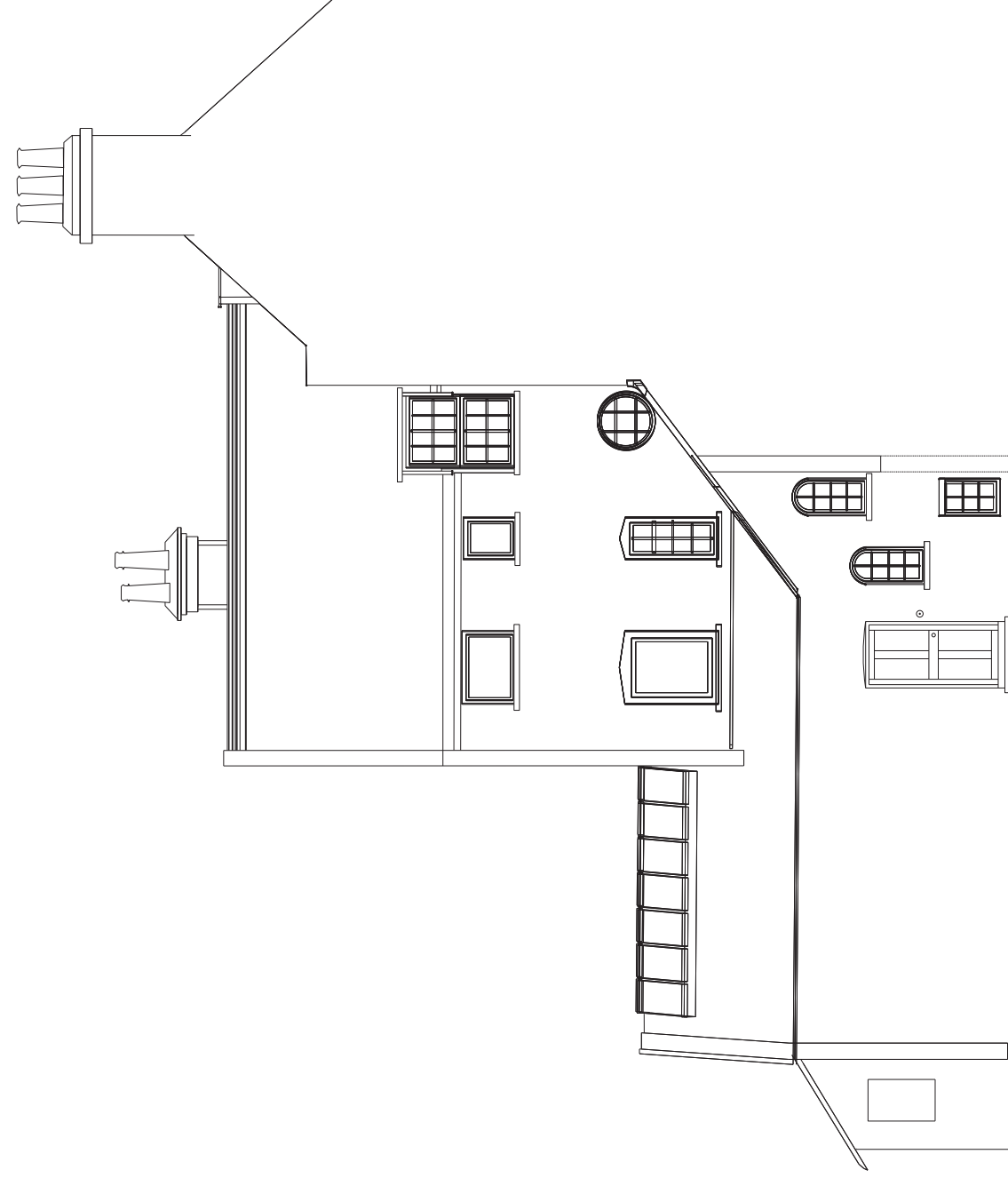


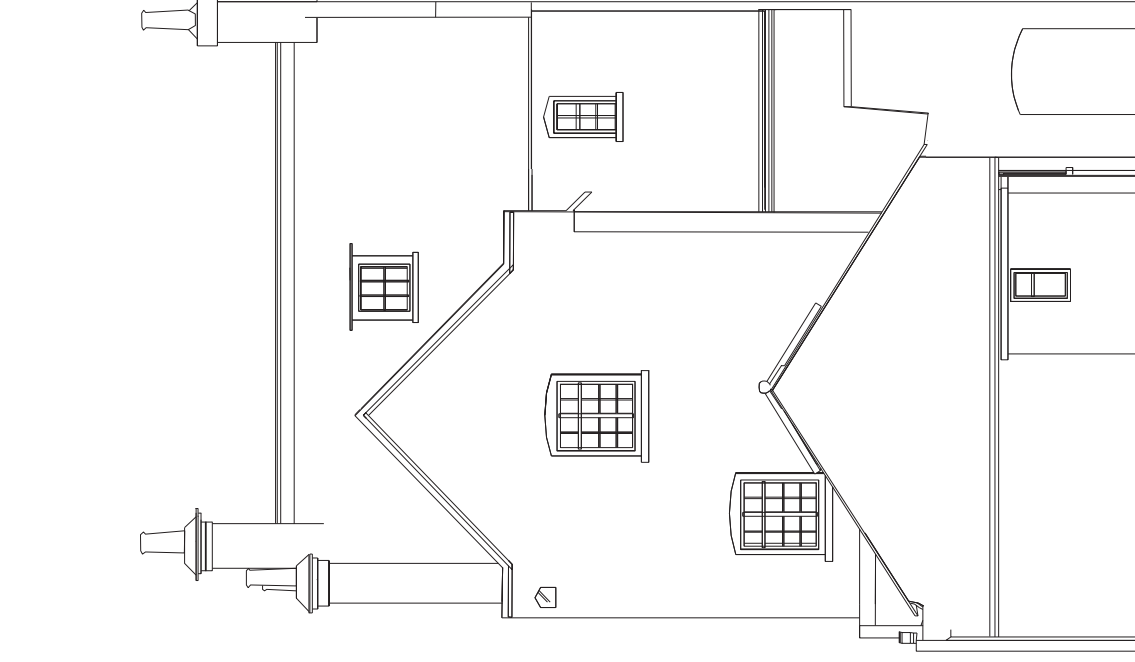
Figure 105: No. 21 St. Andrew's Street, First, Second and Third Floor Plans



Front



Side (Southeast)



Rear



Scale 1:100

Figure 106: No. 21 St. Andrew's Street, Elevations and Cross-Section



Figure 107: No. 21 St. Andrew's Street Photograph Locations



1



2



3



4



5

Figure 108: No. 21 St. Andrew's Street Front Exterior



1



2



3



4



5



6



7


Figure 109:No. 21 St Andrew's Street South and Rear Exterior



1



2




3



4




5



6

Figure 110: No. 21 St Andrew's Street Basement and Ground Floor Interior



1



2




3



4



5



6



7

Figure 111: No. 21 St Andrew's Street First Floor Interior



1*



2




3*



4*



5



6*

Figure 112: No. 21 St Andrews Street Second Floor Interior (Images marked * have had offensive graffiti digitally blurred out)



1



2



3



4

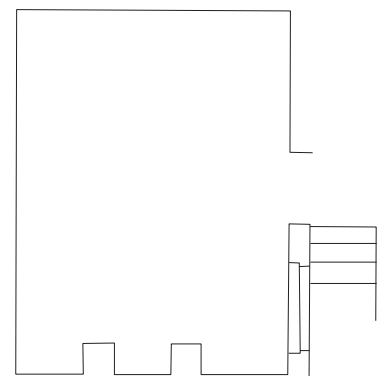


5

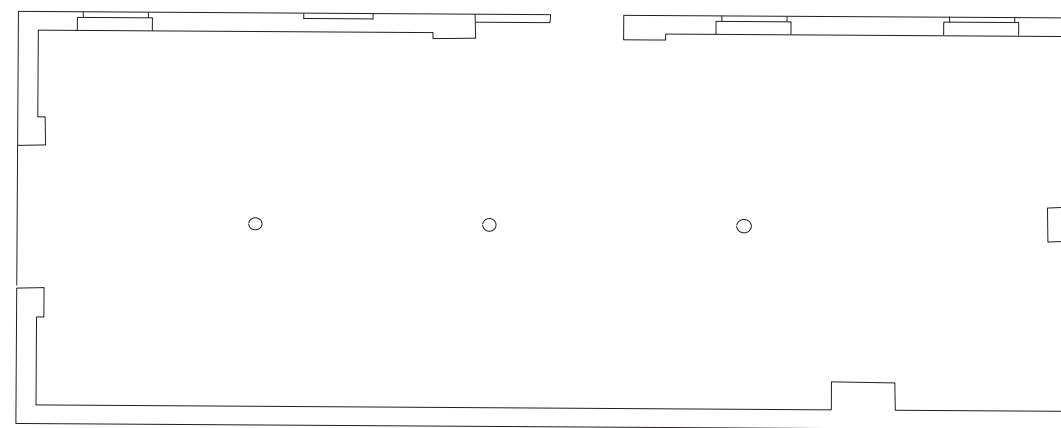


6

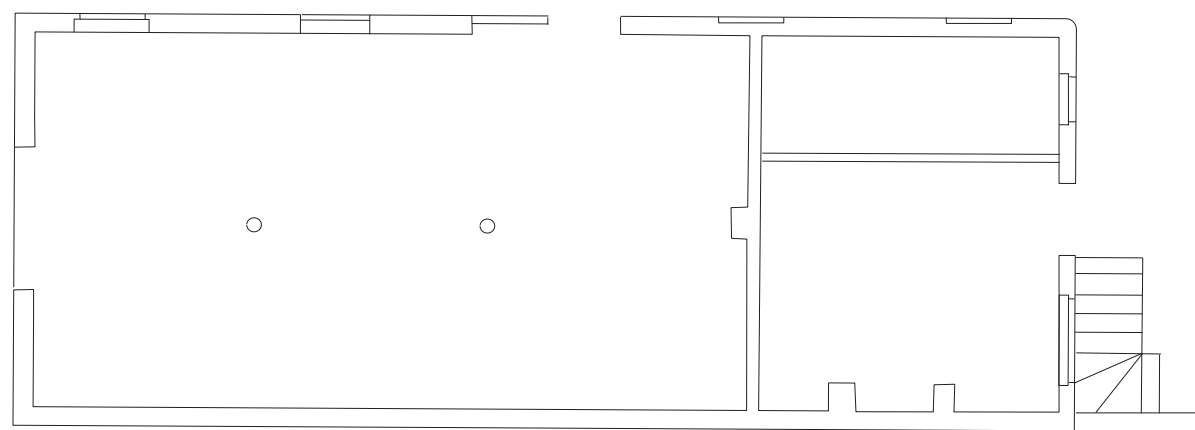
Figure 113: No. 21 St Andrew's Street Third Floor Interior



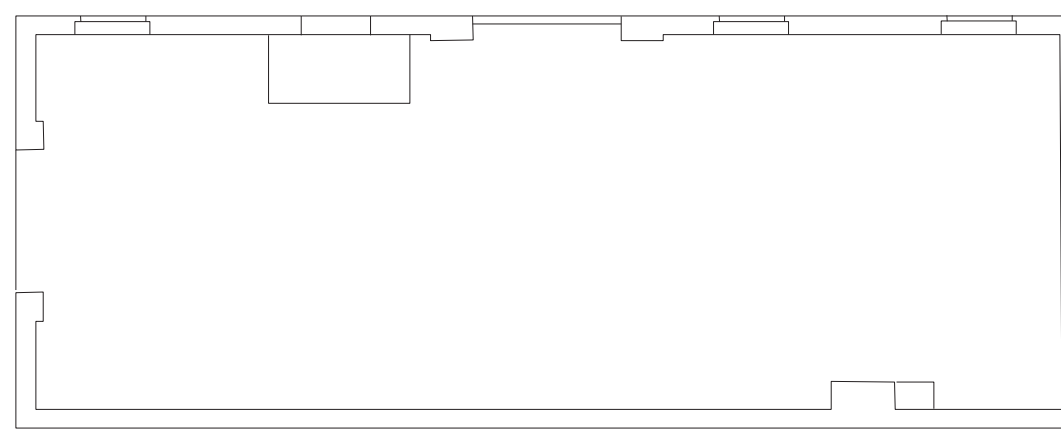
Basement



First



Ground



Second

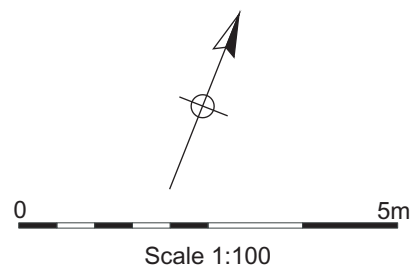


Figure 114: Structure 70 (The Warehouse) Plans

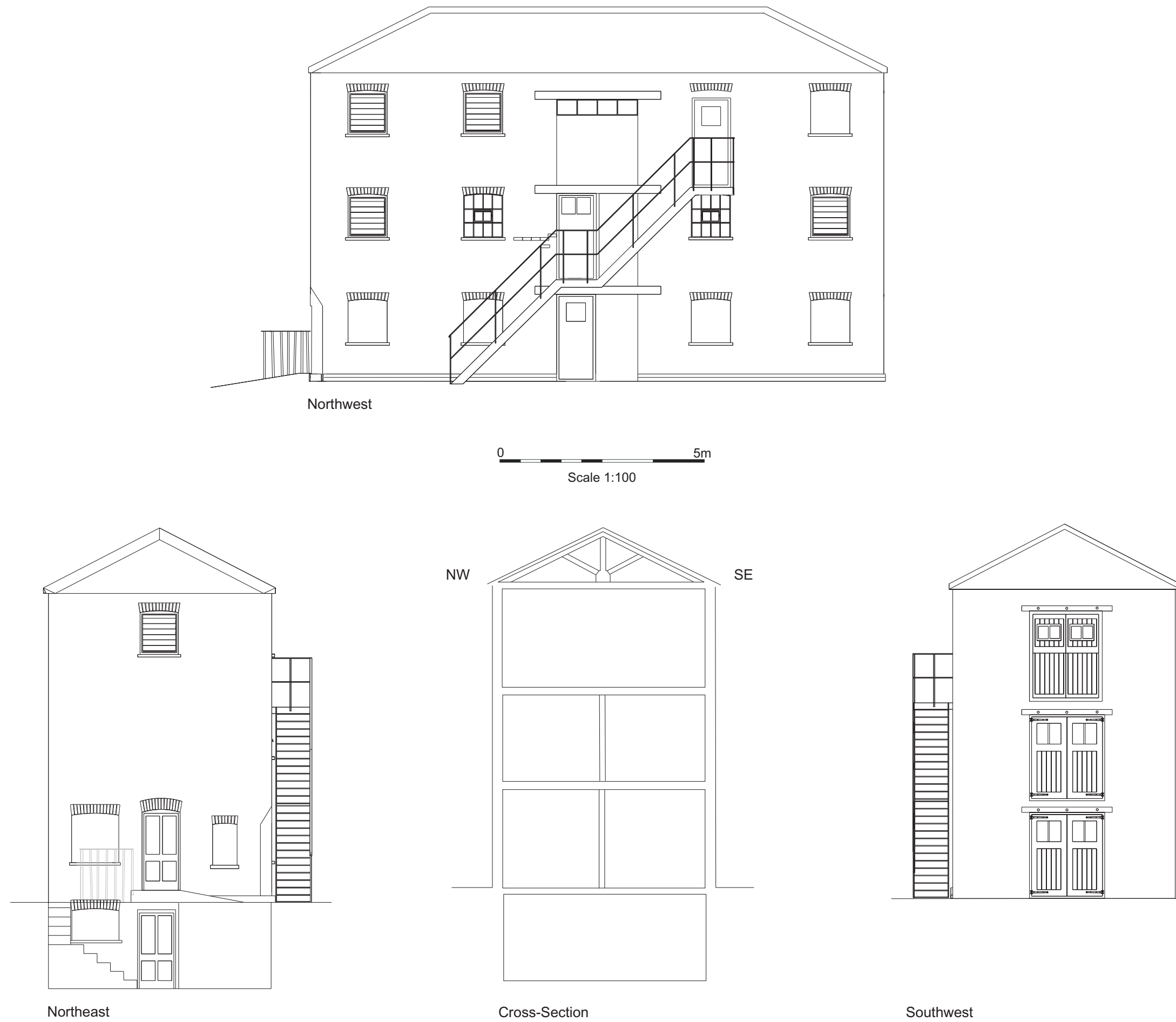

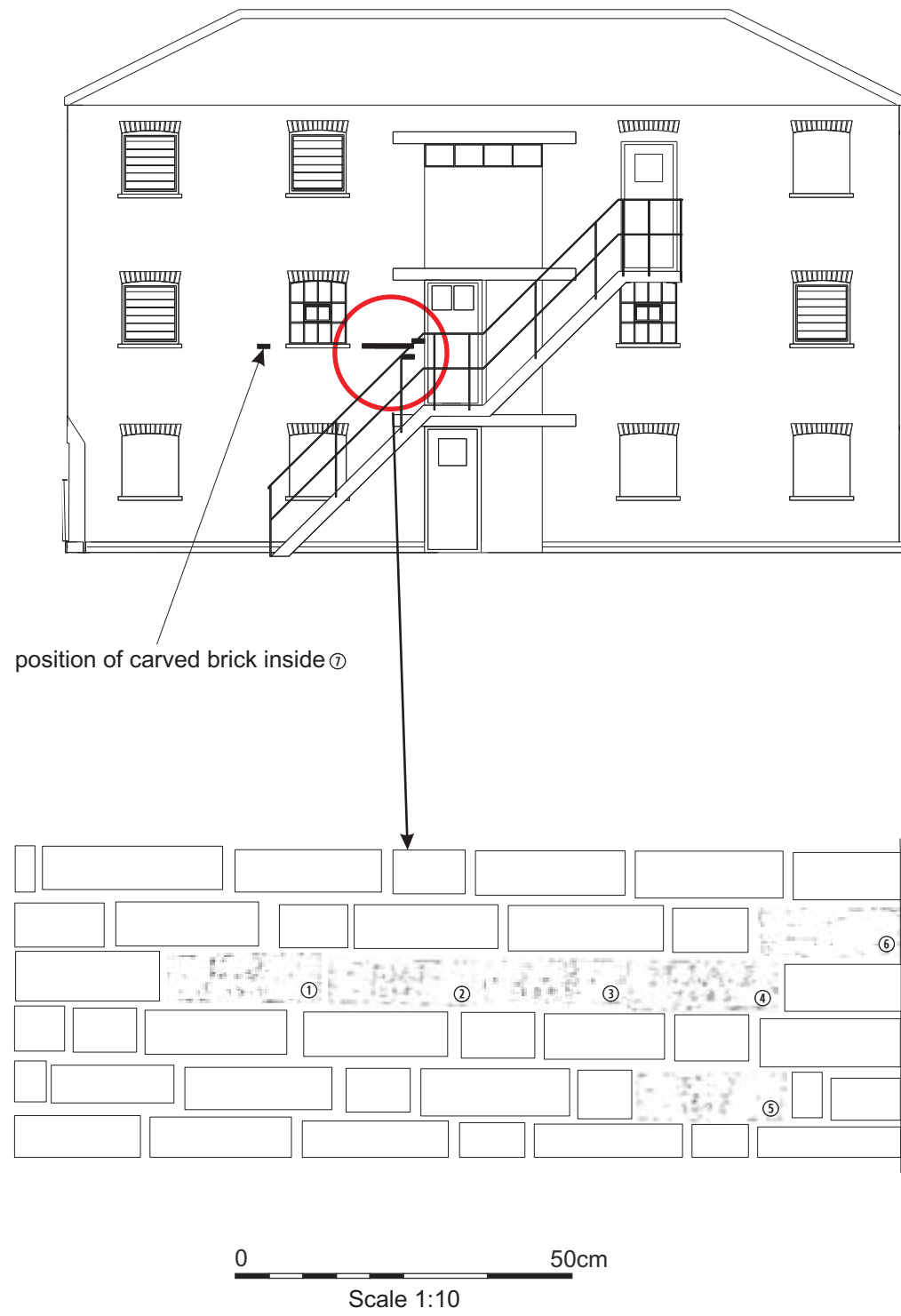



Figure 115: Structure 70 (The Warehouse) Elevations and Cross-Section



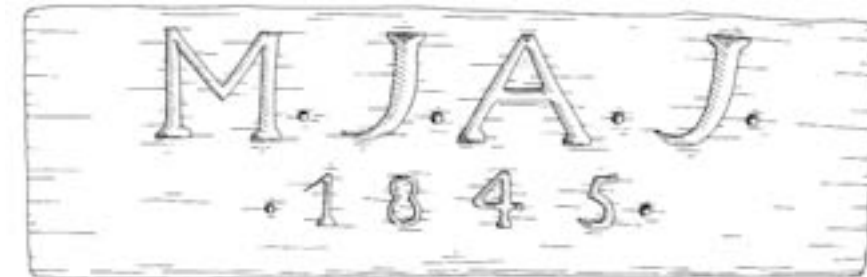
①



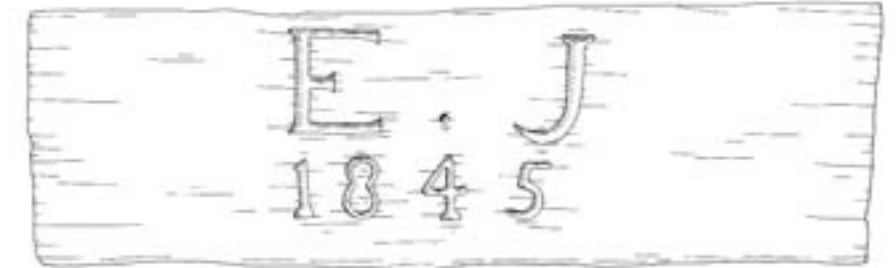
②



③




④



⑤



⑥



⑦

0 10cm
Scale 1:2

Figure 116: Structure 70 (The Warehouse) Carved Wooden Blocks and Brick




Figure 117: Structure 70 (The Warehouse) North Side from the 3D Model (not to scale)

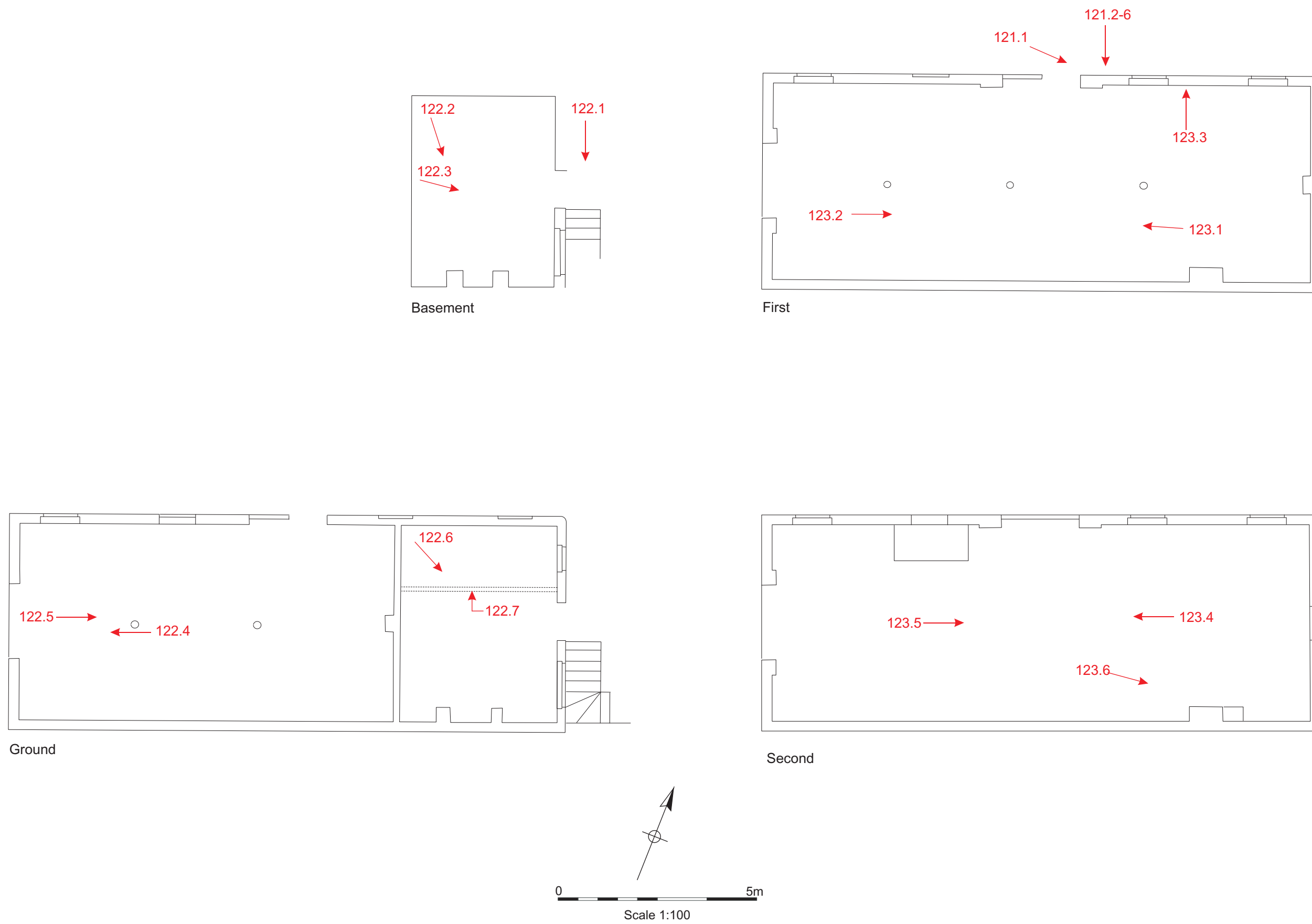


Figure 118: Structure 70 (The Warehouse) Photograph Locations



1



2



3



4



5



6

Figure 119: Structure 70 (The Warehouse) North and West Elevations



1



2



3



4



5



6

Figure 120: Structure 70 (The Warehouse) East and South Elevations

(2-6 by D.Webb; 1 by A. Dickens (c) CAU 2009)



1



①

2



②

3



③

4



④

5



⑤

6

Figure 121: Structure 70 (The Warehouse) Carved Wooden Blocks on North Face



1



2



3



4



5



6

7

Figure 122: Structure 70 (The Ware house) Basement and Ground Floor Interior

(2-4, 6 by D.Webb; 1 by A. Dickens; 5, 7 by A. Baggs (c) CAU 2009)



1



2



3



4



5



6

Figure 123: Structure 70 (The Warehouse) First and Second Floor Interior

(3-6 by D.Webb; 1, 2 by A. Baggs (c) CAU 2009)



1



2



3



4



5



6

Figure 124: No. 21 St Andrew's Street Boundary Walls Structures 105, 110 and 45

(1, 4, 5, 6 by D.Webb; 2, 3 by A. Baggs (c) CAU 2009)



1



2



3



4

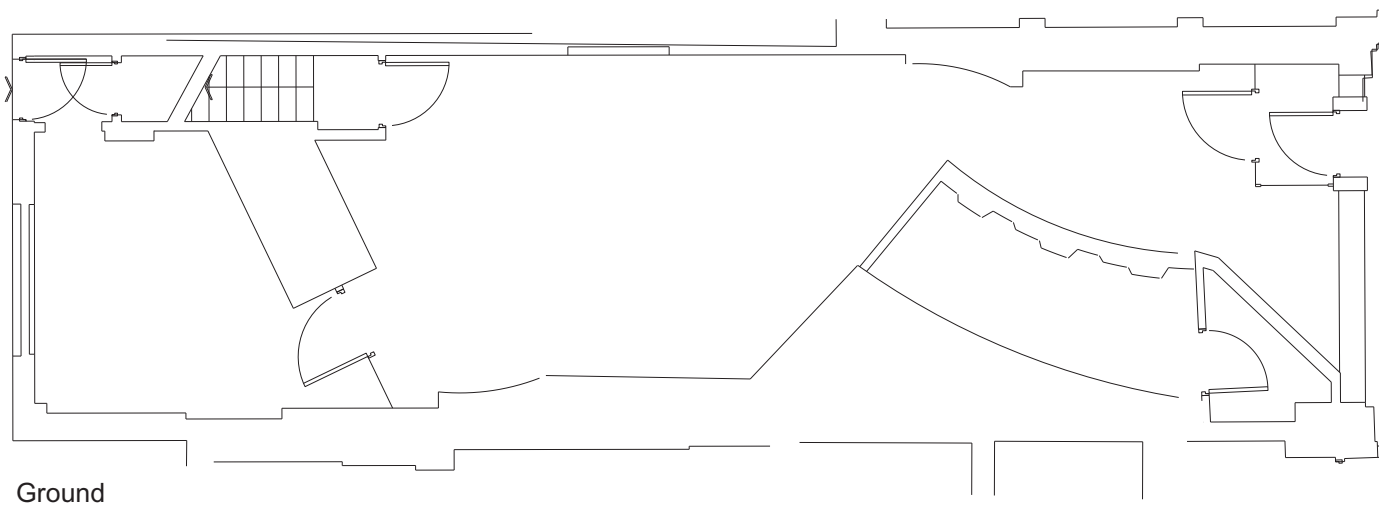


5

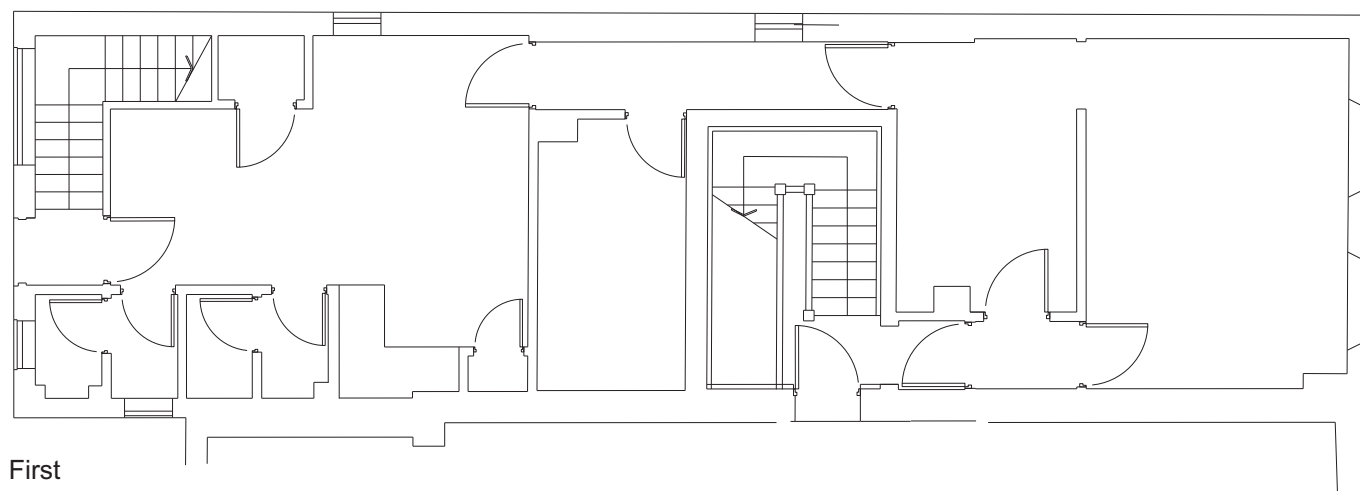


6

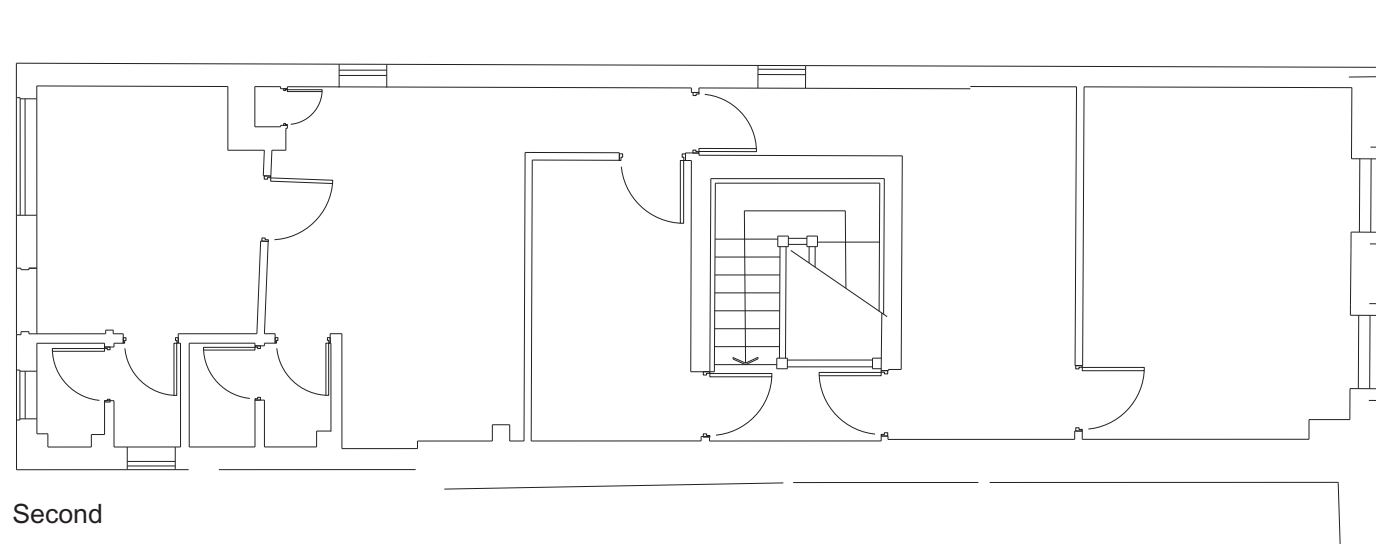
Figure 125: Behind No. 21 St Andrew's Street Structures 78, 79 and 80



Ground



First



Second

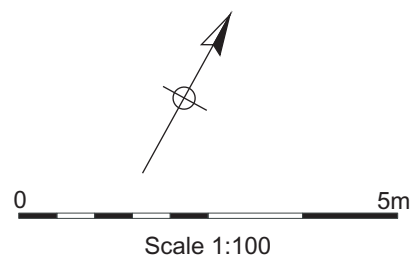


Figure 126: No 22 St. Andrew's Street Plans



Figure 127: No 22 St. Andrew's Street Elevations and Cross-Section

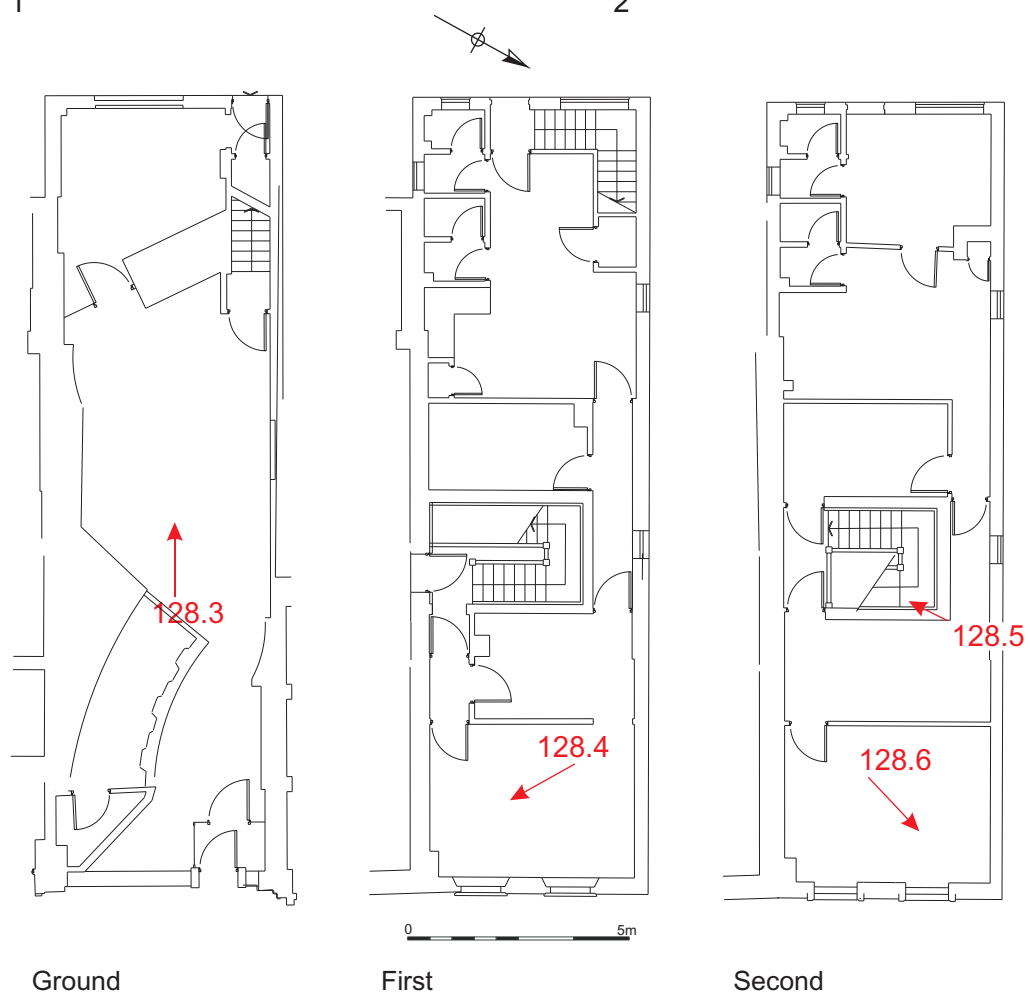


1

2

3

4



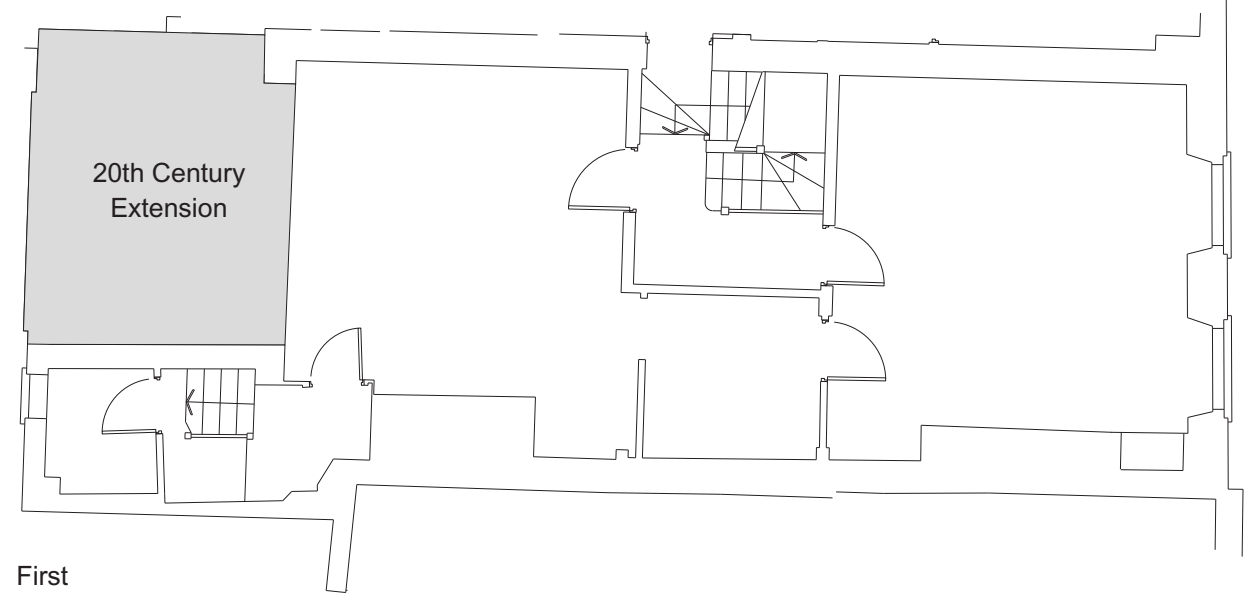
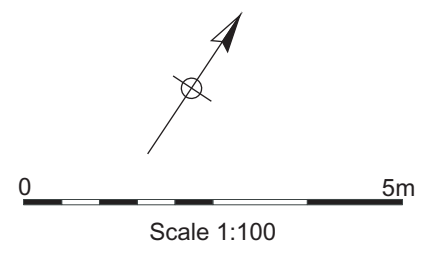
5



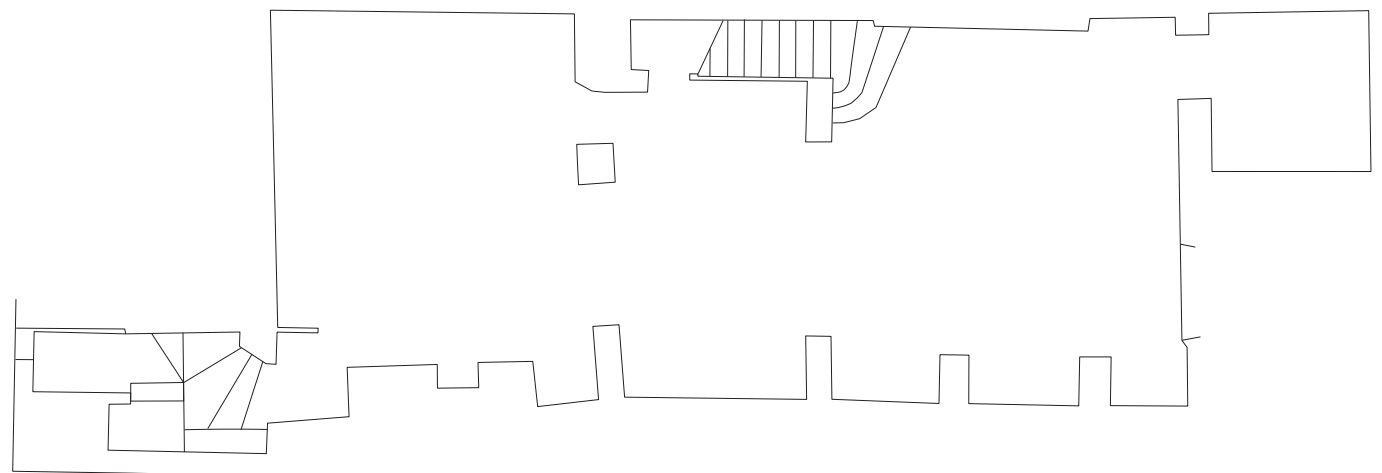
6

Figure 128: No. 22 St Andrew's Street

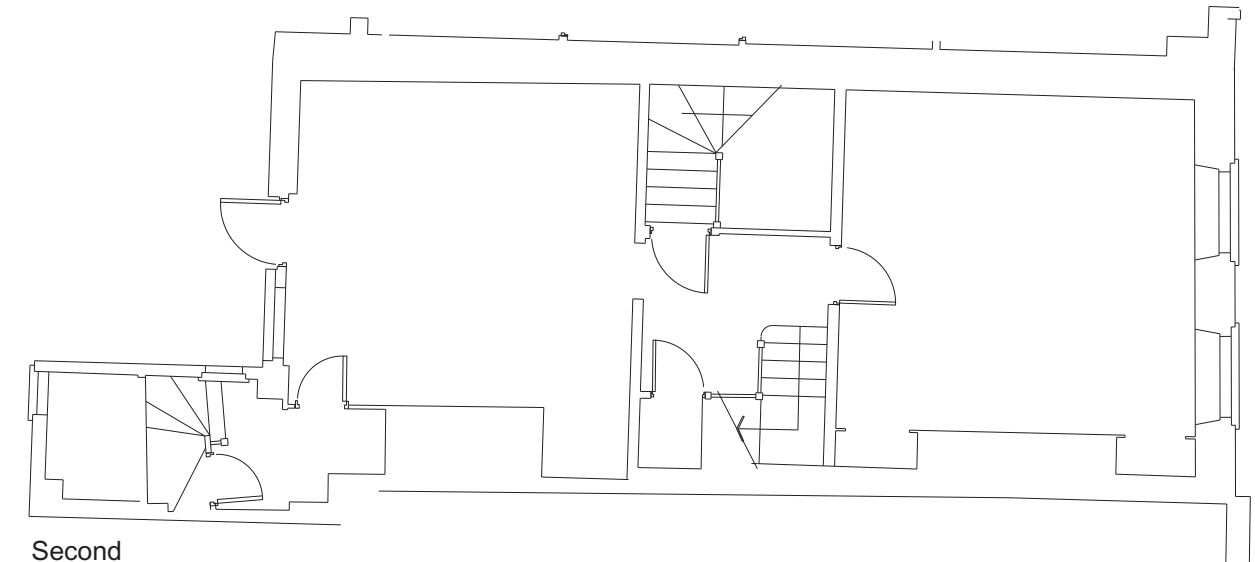
(1-4, 6 by D.Webb; 5 by A. Baggs (c) CAU 2009)



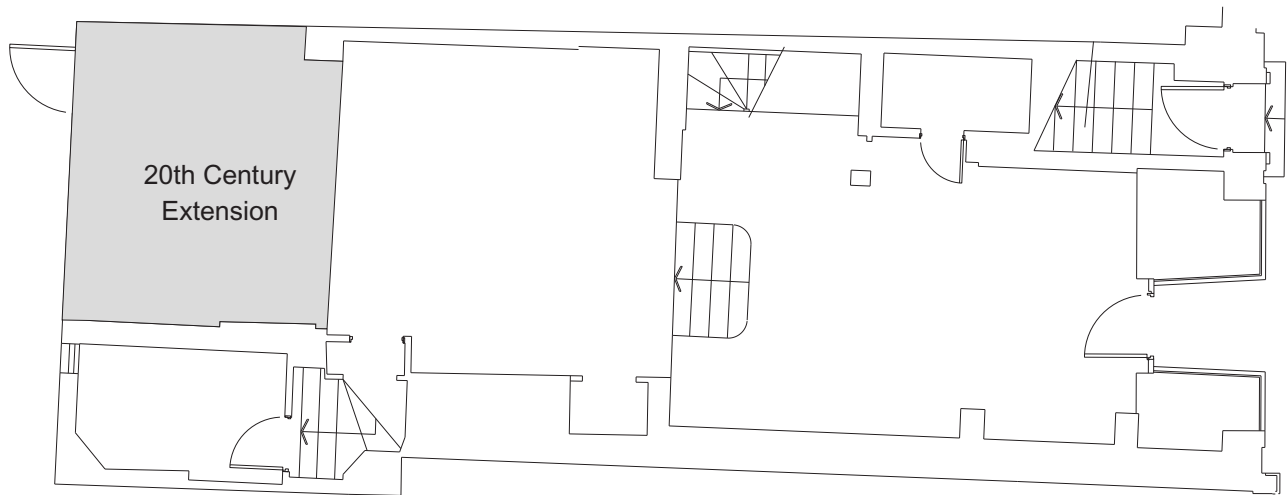
First



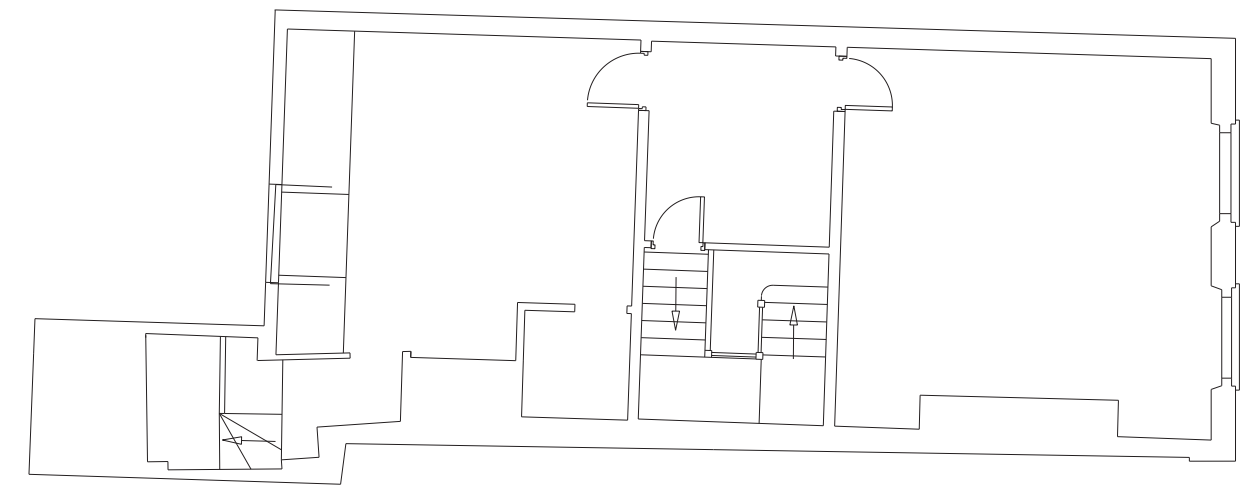
Basement



Second



Ground



Third

Figure 129: No 23 St. Andrew's Street Floor Plans

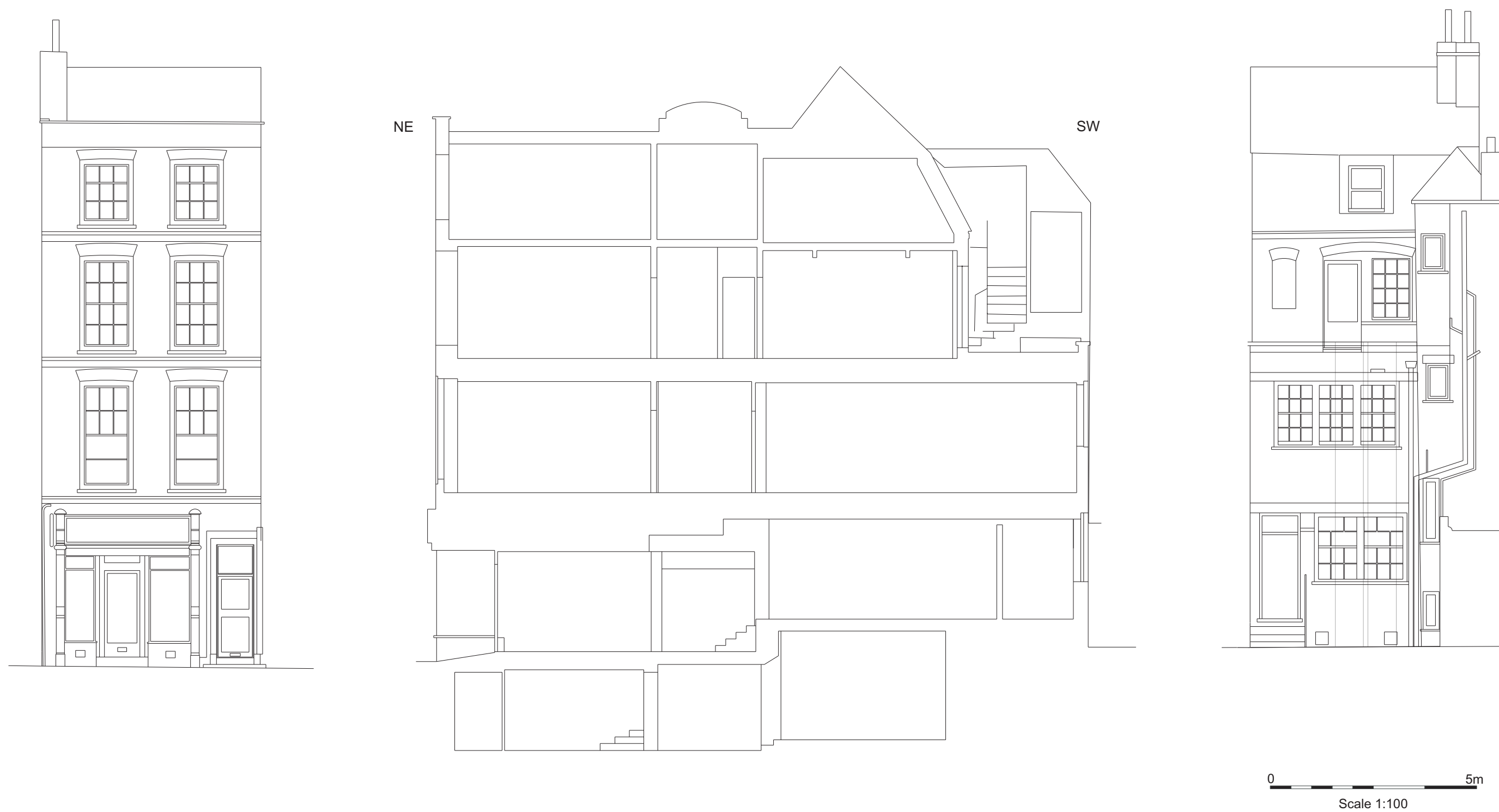


Figure 130: No 23 St Andrew's Street Elevations and Cross-Section

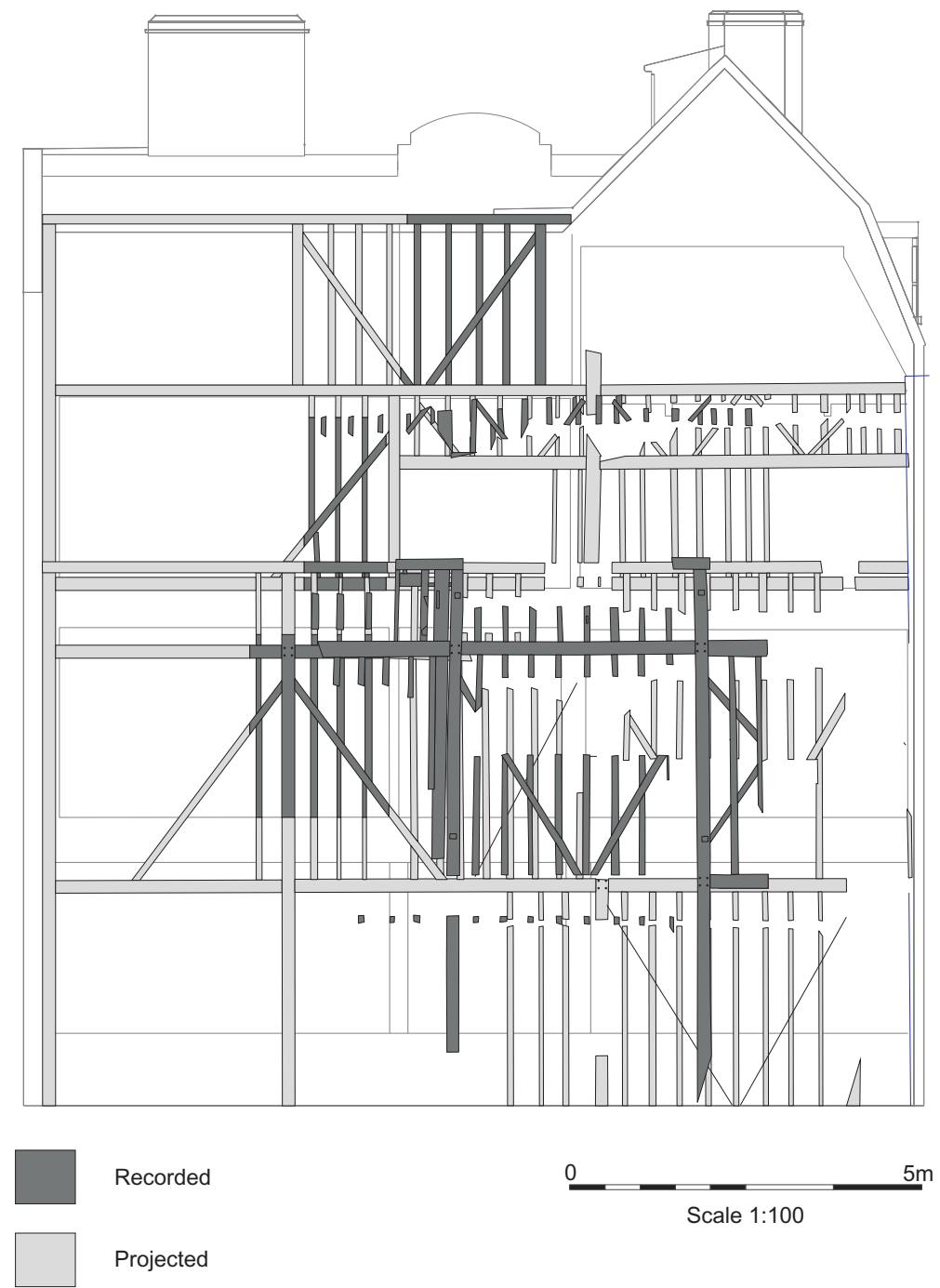
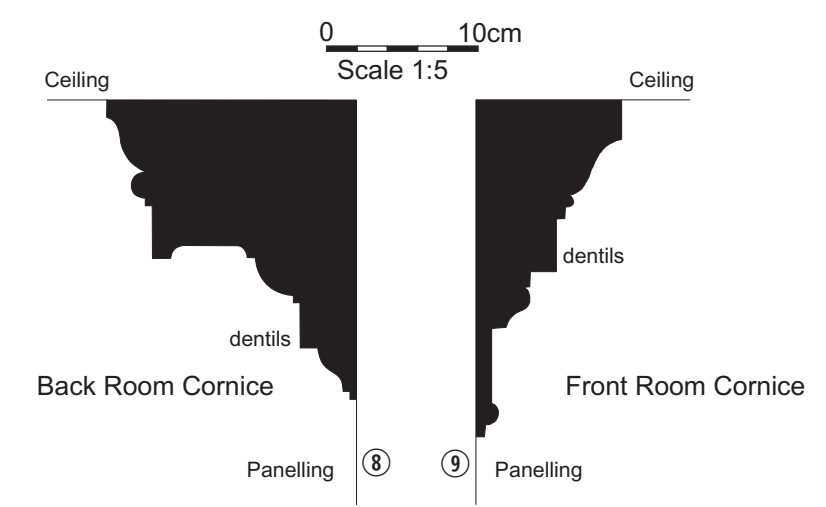
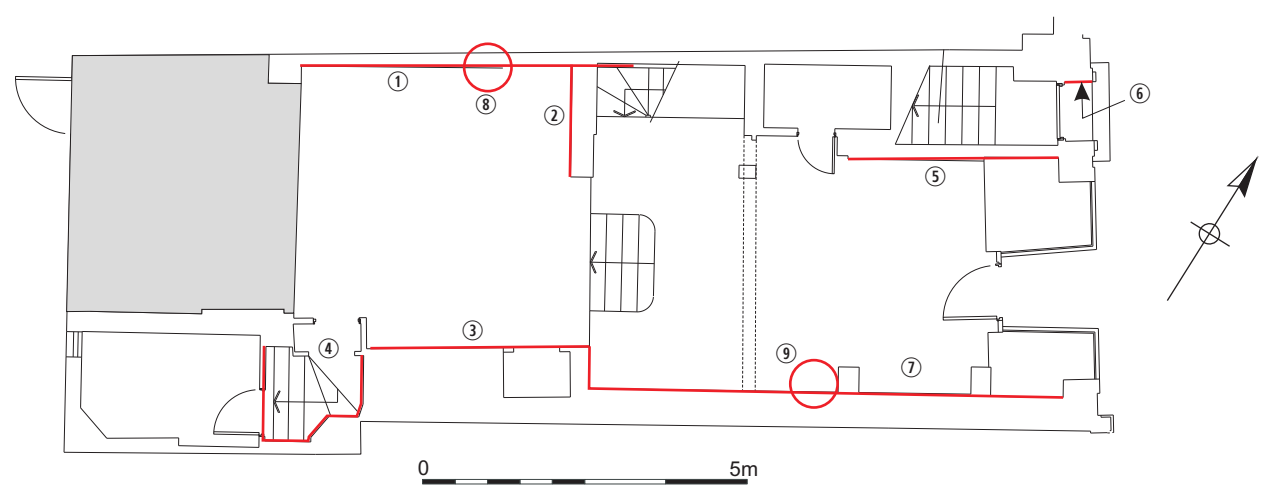
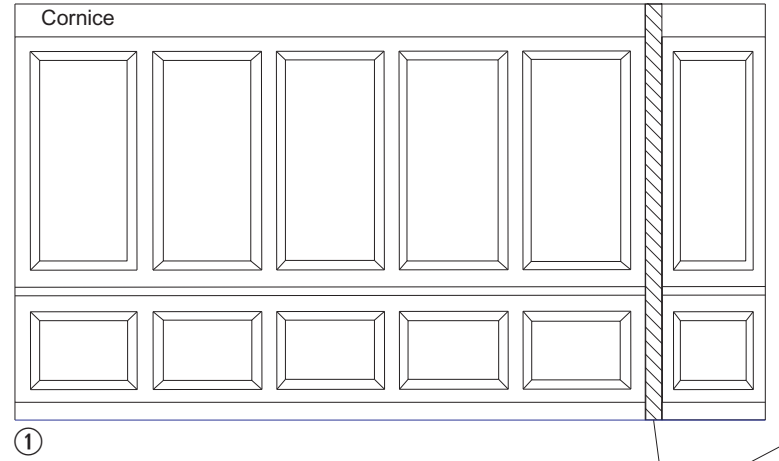


Figure 131: No 23 St. Andrew's Street North Side Timber Frame (Modern Extension Omitted)




Back Room North Wall



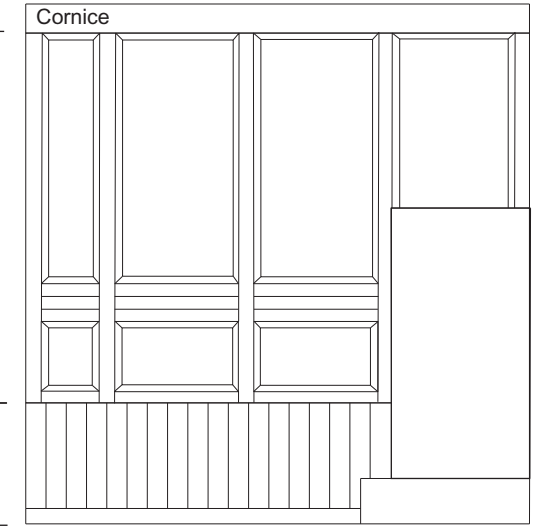
0 2m
Scale 1:50

Back Room East Wall



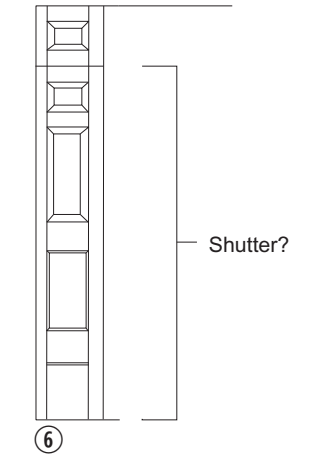
2

Front Room North Wall



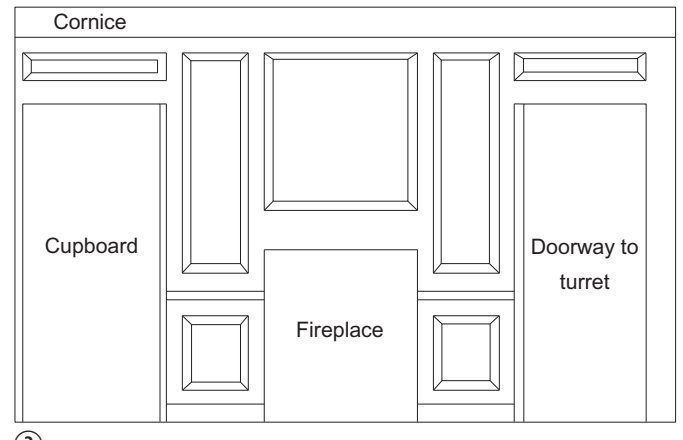
0 2m
Scale 1:50

Side of Door to Street



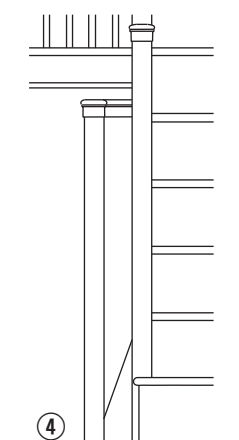
0 2m
Scale 1:50

Back Room South Wall

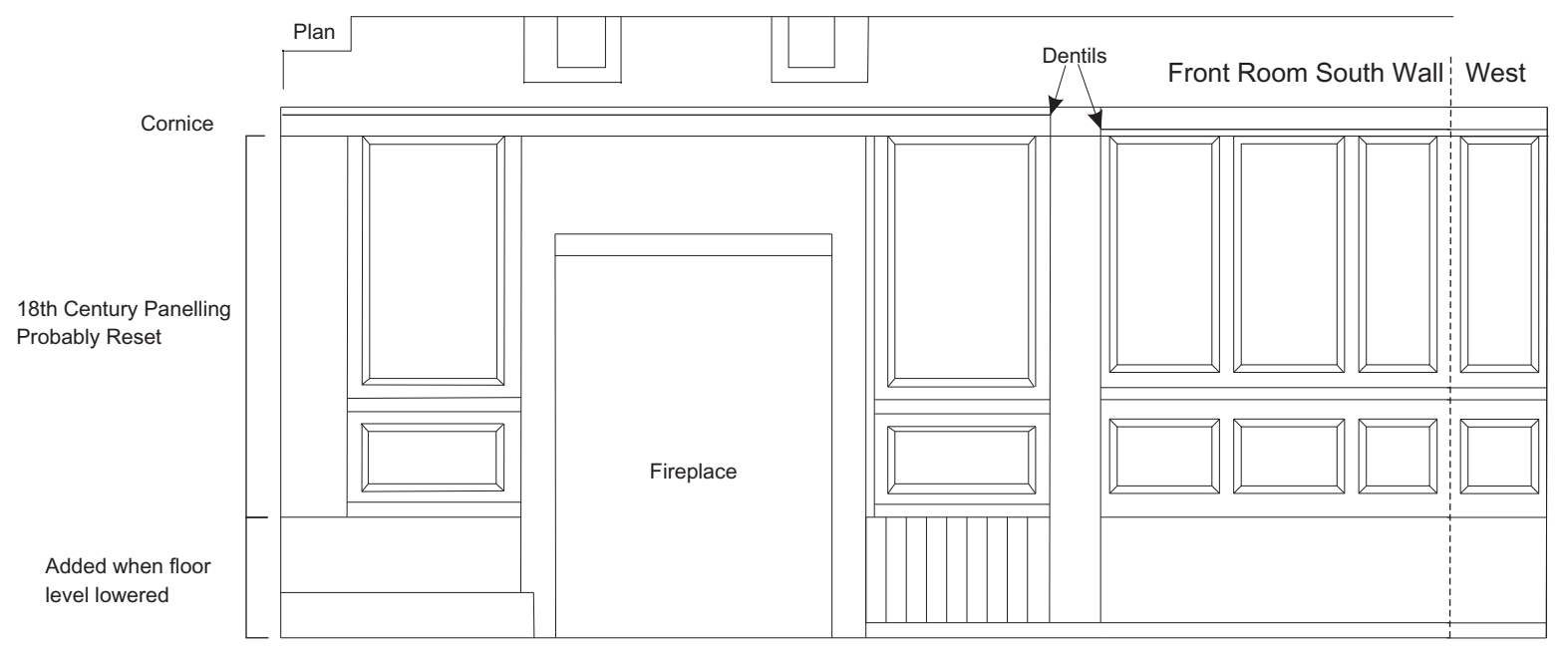


0 2m
Scale 1:50

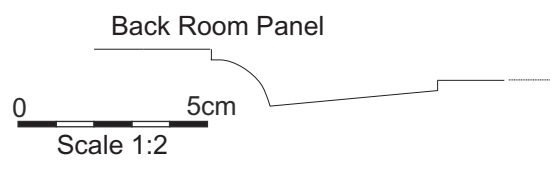
Back Turret Stair



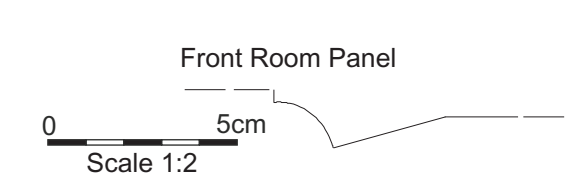
0 50cm
Scale 1:25



0 2m
Scale 1:50



0 5cm
Scale 1:2



0 5cm
Scale 1:2

Figure 132: No 23 St. Andrew's Street Ground Floor Details

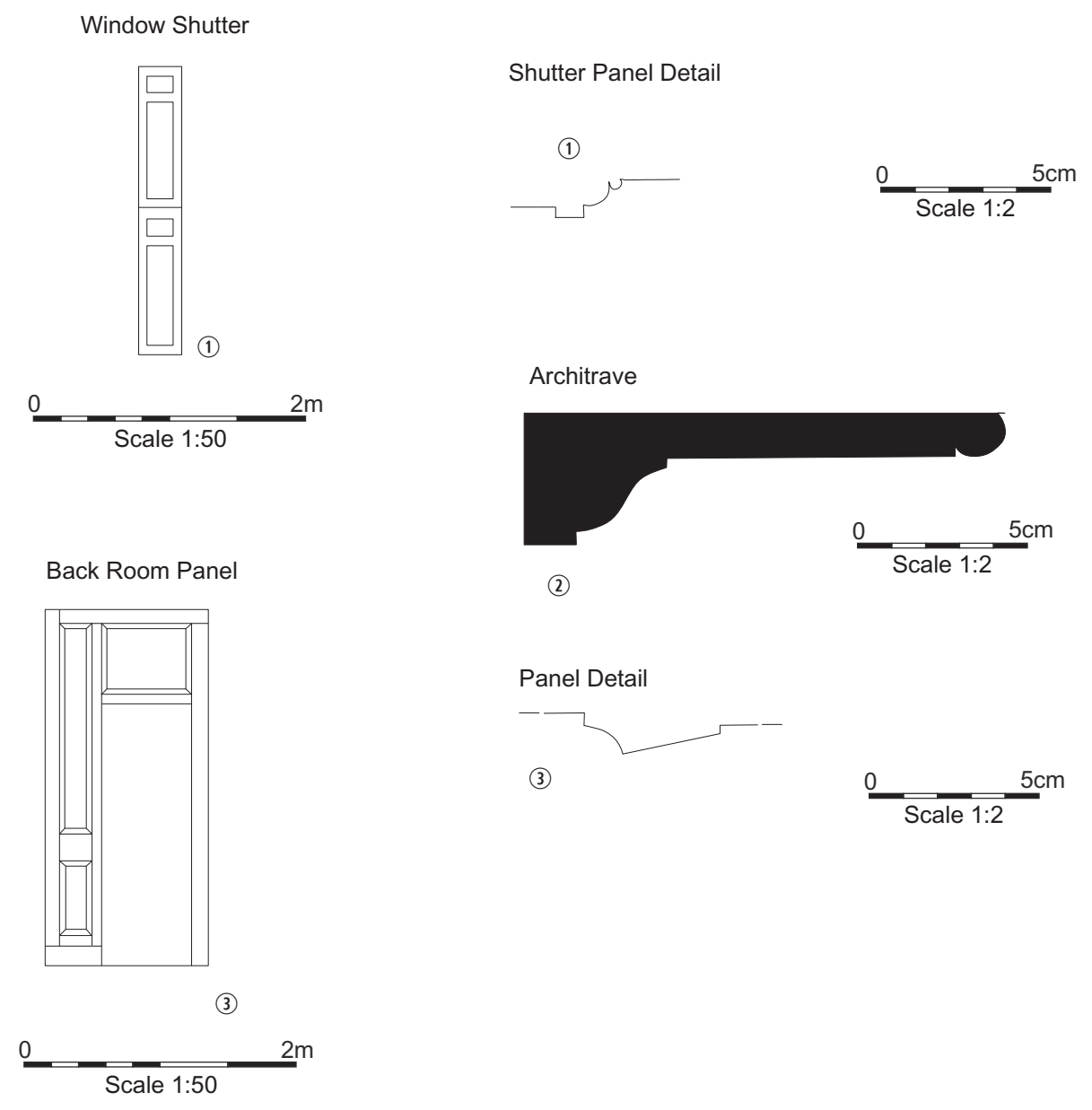
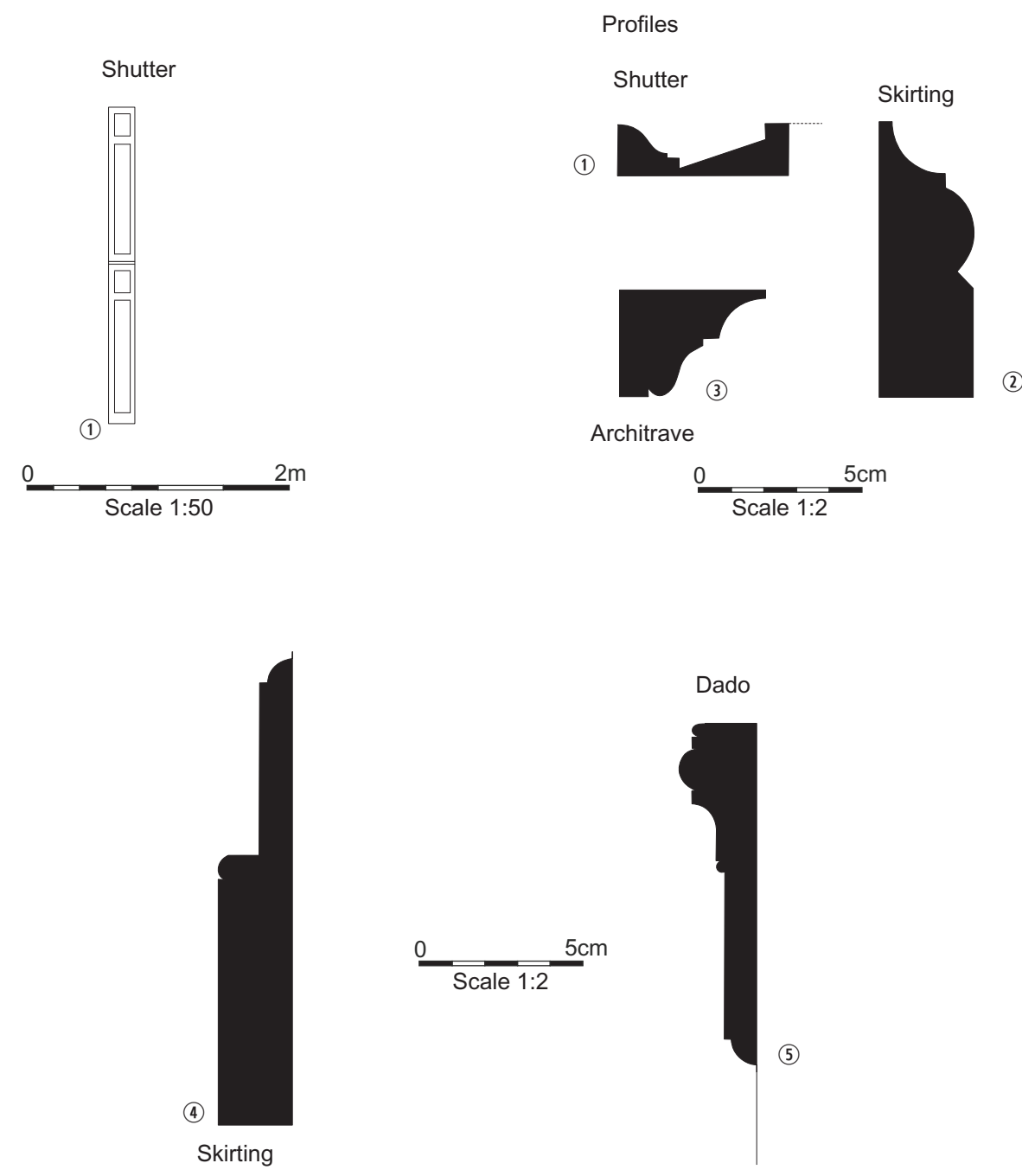
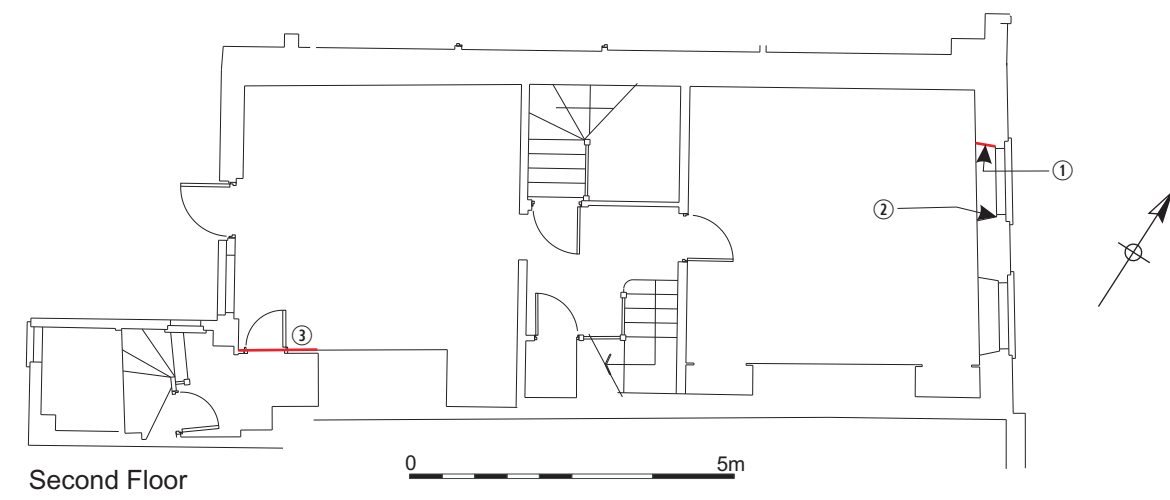
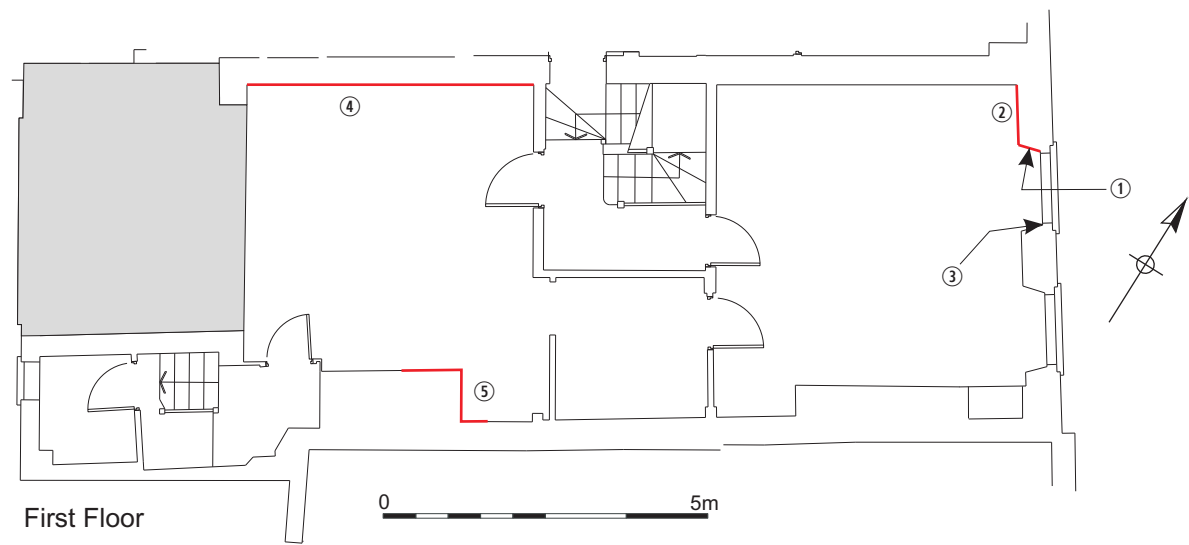
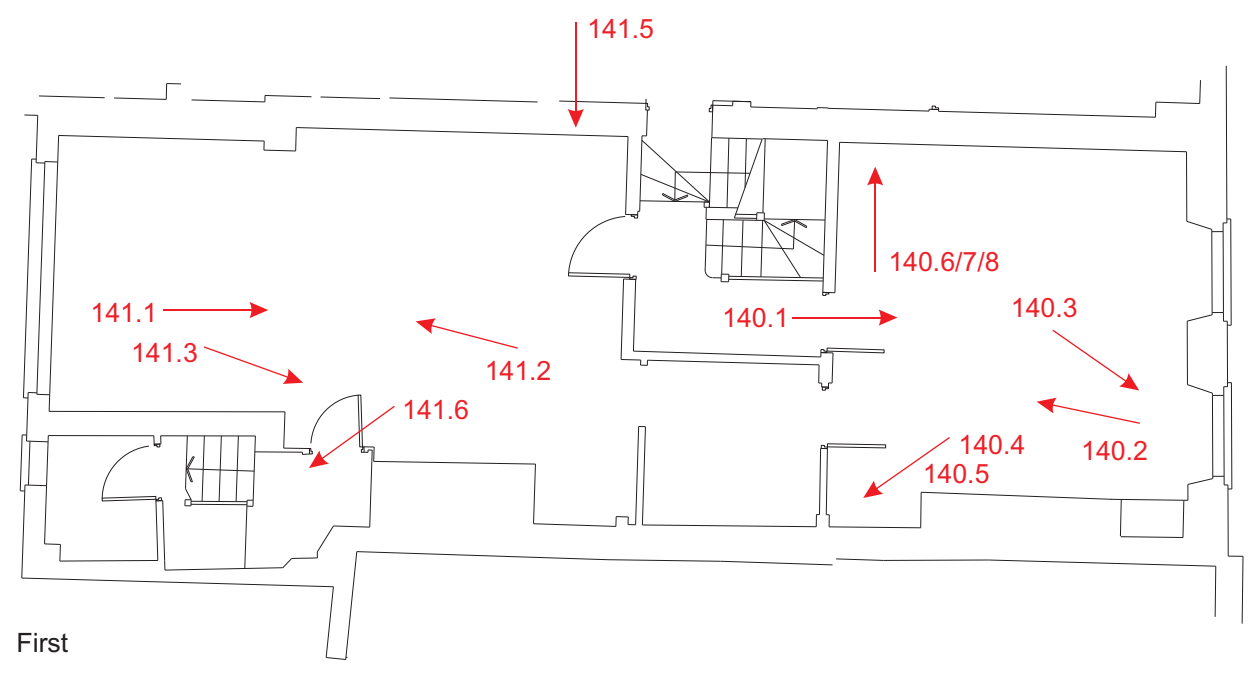
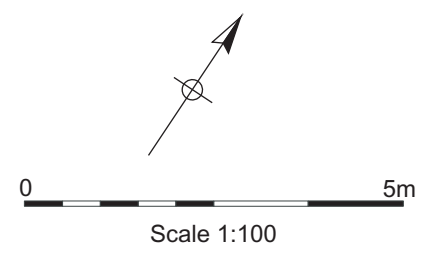
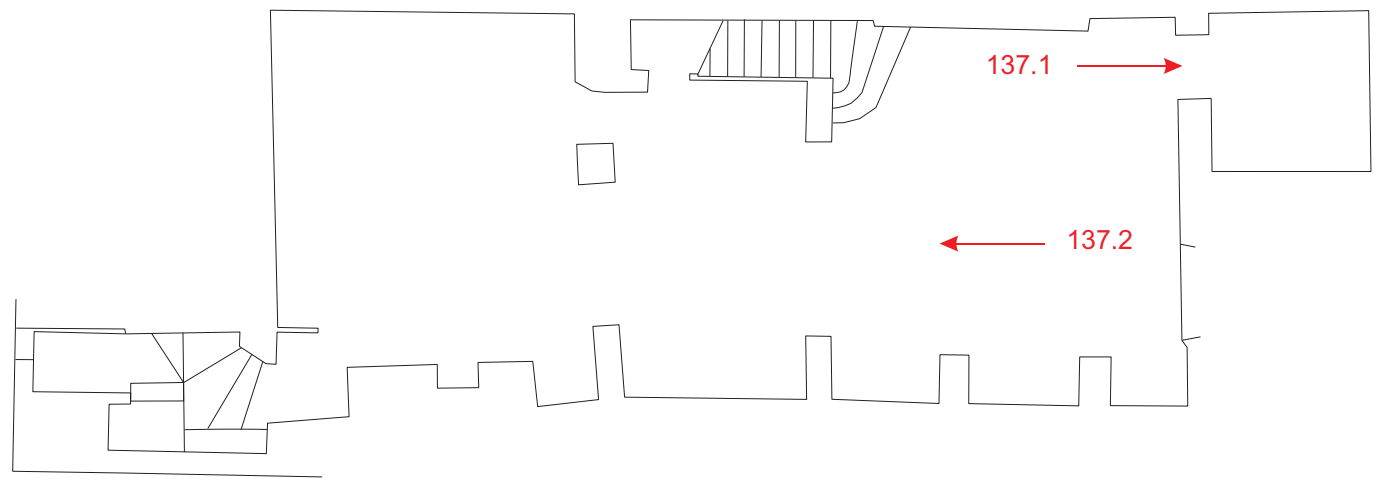


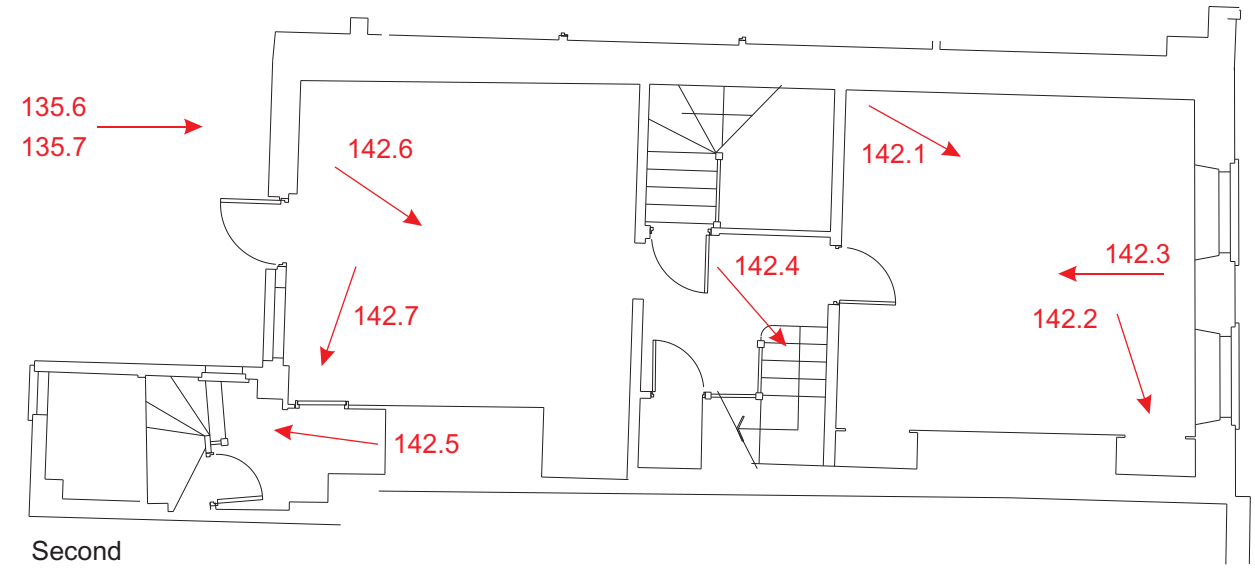
Figure 133: No. 23 St. Andrew's Street First and Second Floor Details



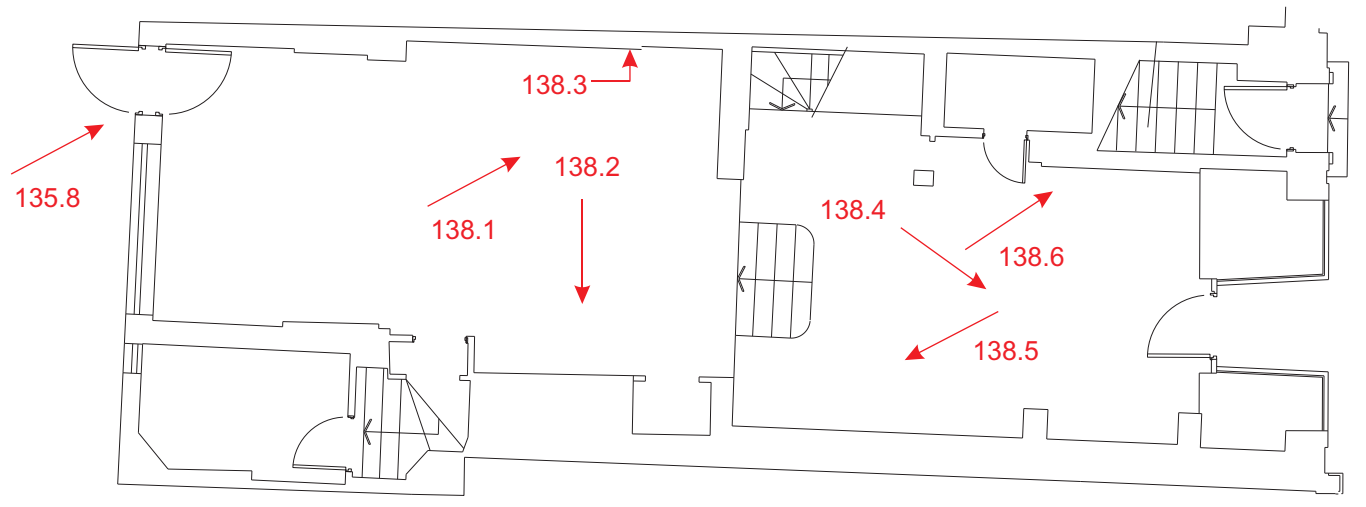
First



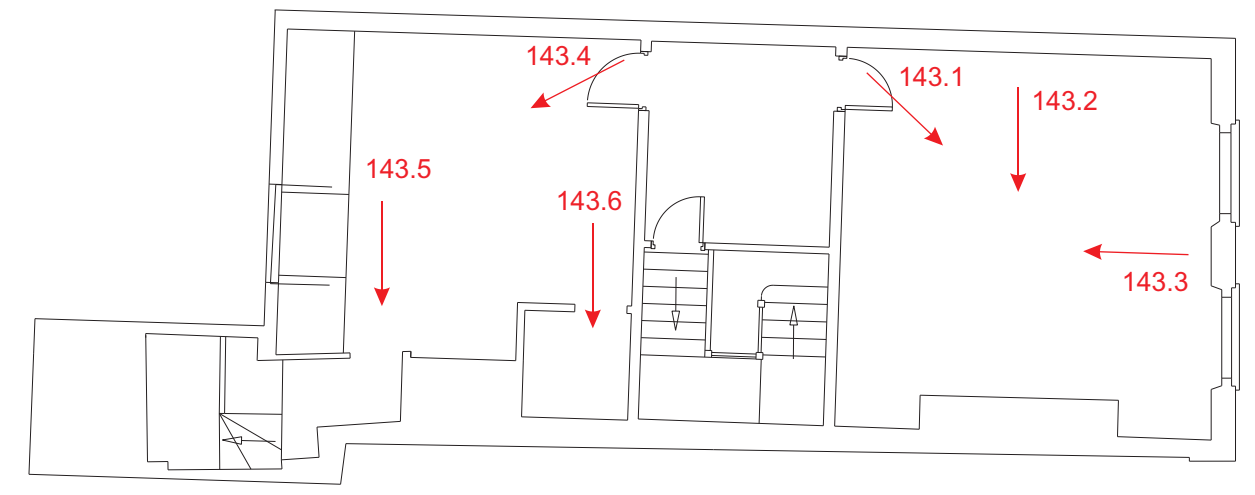
Basement



Second



Ground



Third

Figure 134: No 23 St. Andrew's Street Photograph Locations



1



2



3



4



5



6



7



8

Figure 135: No. 23 St Andrew's Street Front and Rear Exterior

(1, 2, 4, 5, 6, 7 by D.Webb; 3 by A. Dickens; 8 by A. Baggs (c) CAU 2009)



1



2



3



4



5



6

Figure 136: No. 23 St Andrew's Street North Elevation and Stair Turret

(1, 2, 5 by D.Webb; 4 by A. Dickens; 3, 6 by A. Baggs (c) CAU 2009)



1



2

Figure 137: No. 23 St Andrew's Street Basement



1 (composite image)



2 (composite image)



3



4



5



6

Figure 138: No. 23 St Andrew's Street Ground Floor 18th Century Panelling

(3 by D.Webb; 1, 2, 4, 5, 6 by A. Baggs (c) CAU 2009)



Figure 139: No. 23 St Andrew's Street Ground Floor Composite Image of Panelling on South Wall



1



2



3



4




5



6



7



8

Figure 140: No. 23 St Andrew's Street First Floor Front Room

(1, 2, 4, 5, 6, 7 by D.Webb; 3, 5 by A. Baggs (c) CAU 2009)



1



2



3



4



5



6

Figure 141: No. 23 St Andrew's Street First Floor Back Room

(1-4, 6 by D.Webb; 5 by A. Baggs (c) CAU 2009)




1



2



3



4



5



6



7

Figure 142: No. 23 St Andrew's Street Second Floor Front and Back Rooms

(1, 3, 4, 5, 6 by D.Webb; 2, 7 by A. Baggs (c) CAU 2009)



1



2



3



4



5



6

Figure 143: No. 23 St Andrew's Street Third Floor Front and Back Rooms

(1-4 by D.Webb; 5, 6 by A. Dickens (c) CAU 2009)



1



2



3

Figure 144: Structures 85, 99 and 104



Figure 145: No 24 St. Andrew's Street Floor Plans

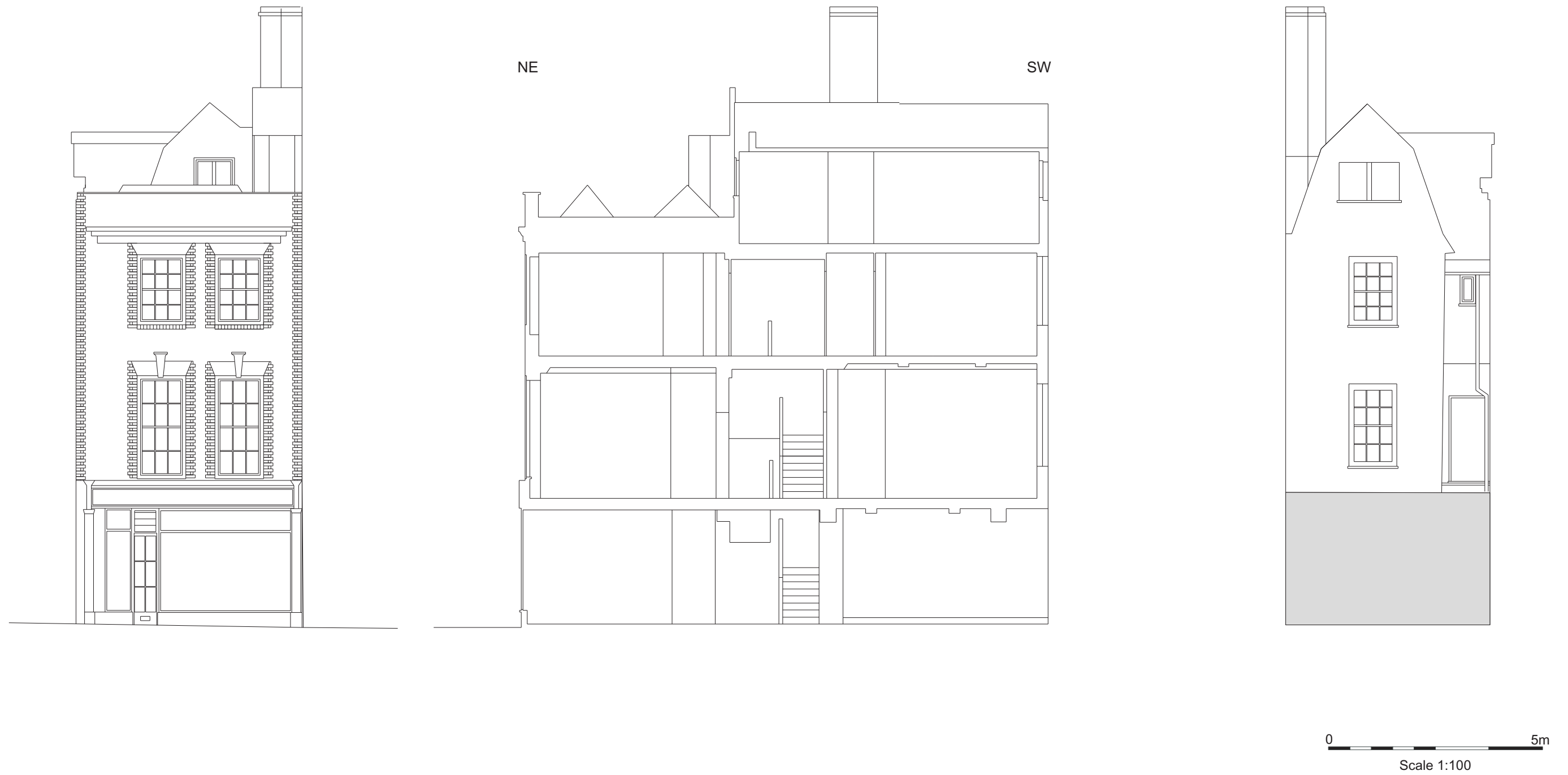
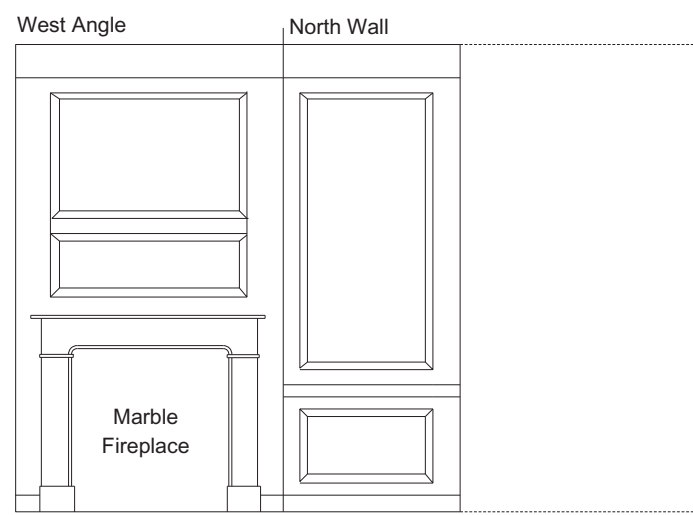
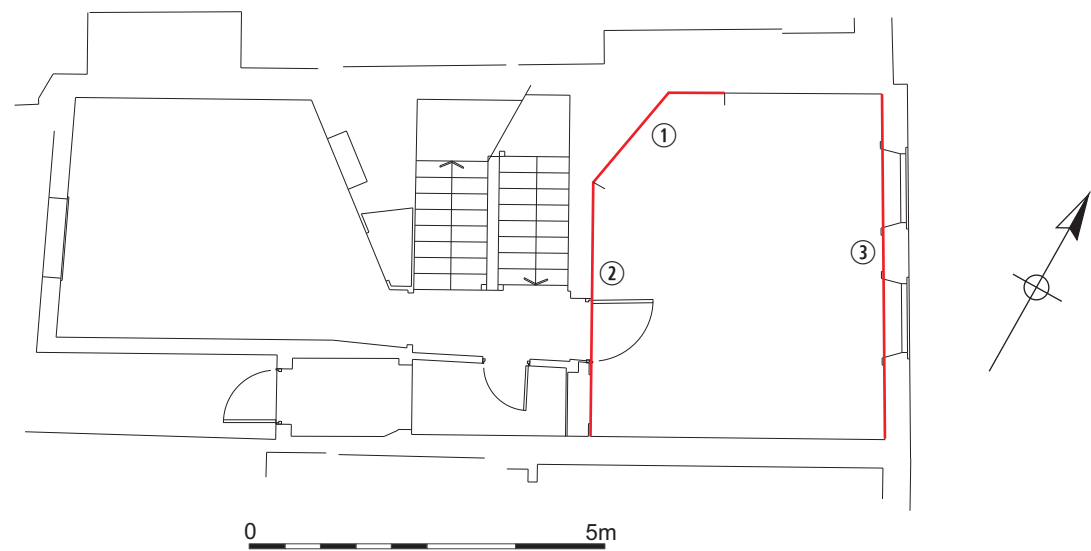


Figure 146: No 24 St Andrew's Street Elevations and Cross-Section



0 2m
Scale 1:50

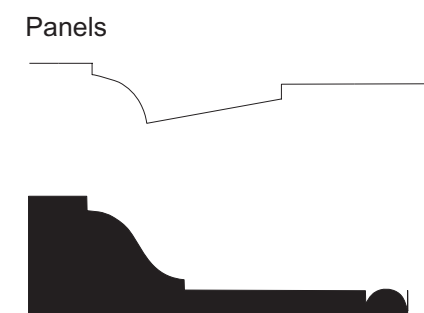
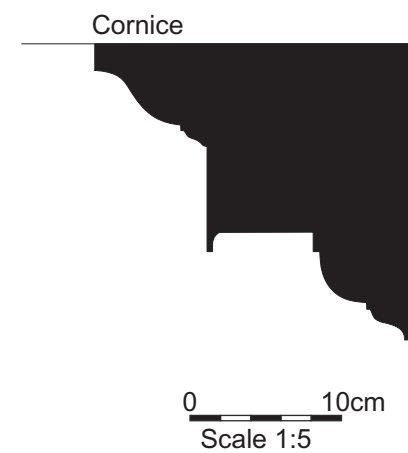


Figure 147: No 24 St. Andrew's Street First Floor Front Room Details




Figure 148: No 24 St. Andrew's Street Stair Detail at First Floor Landing

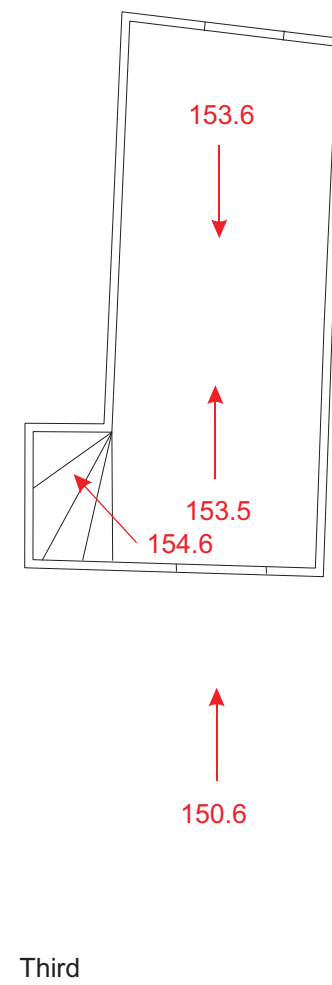
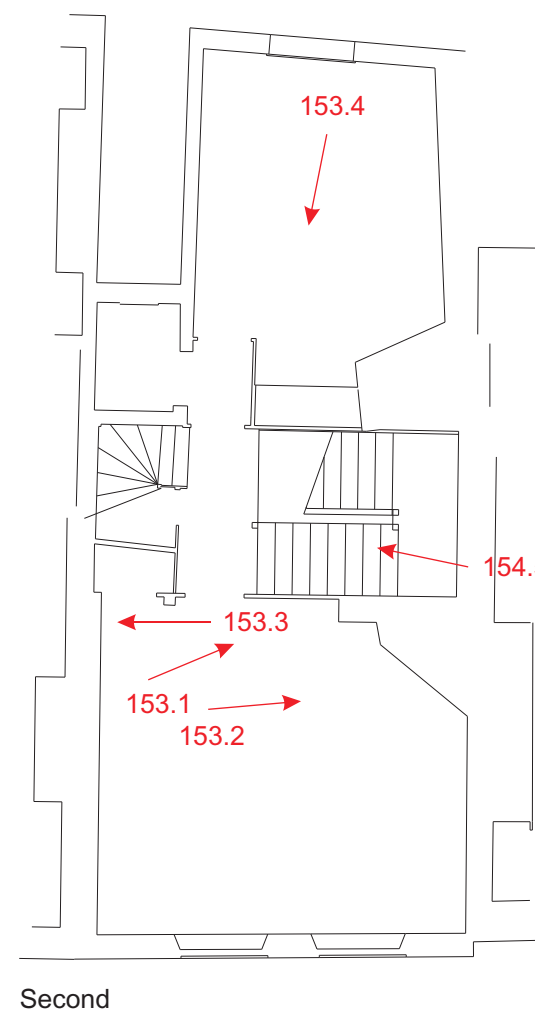
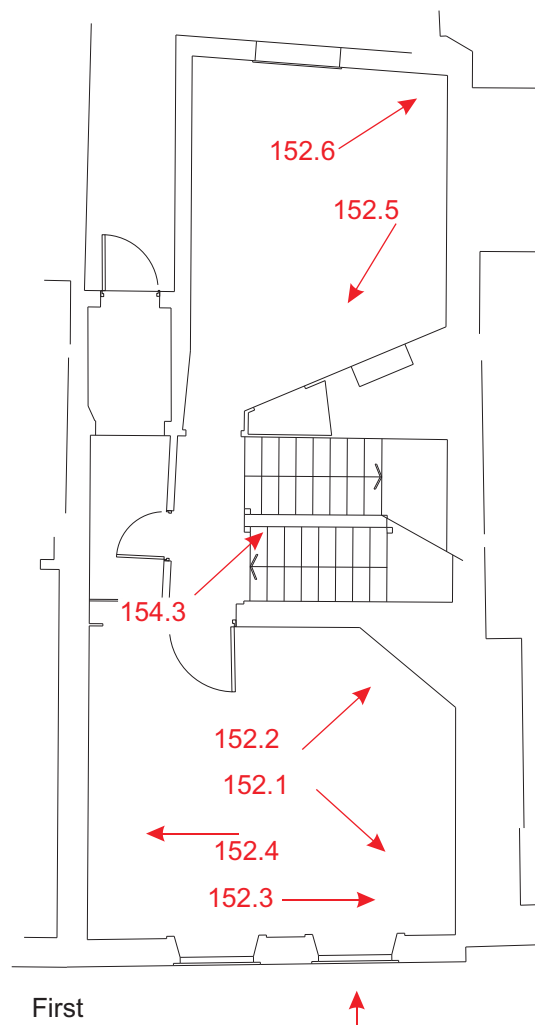
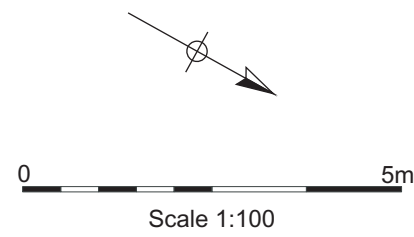
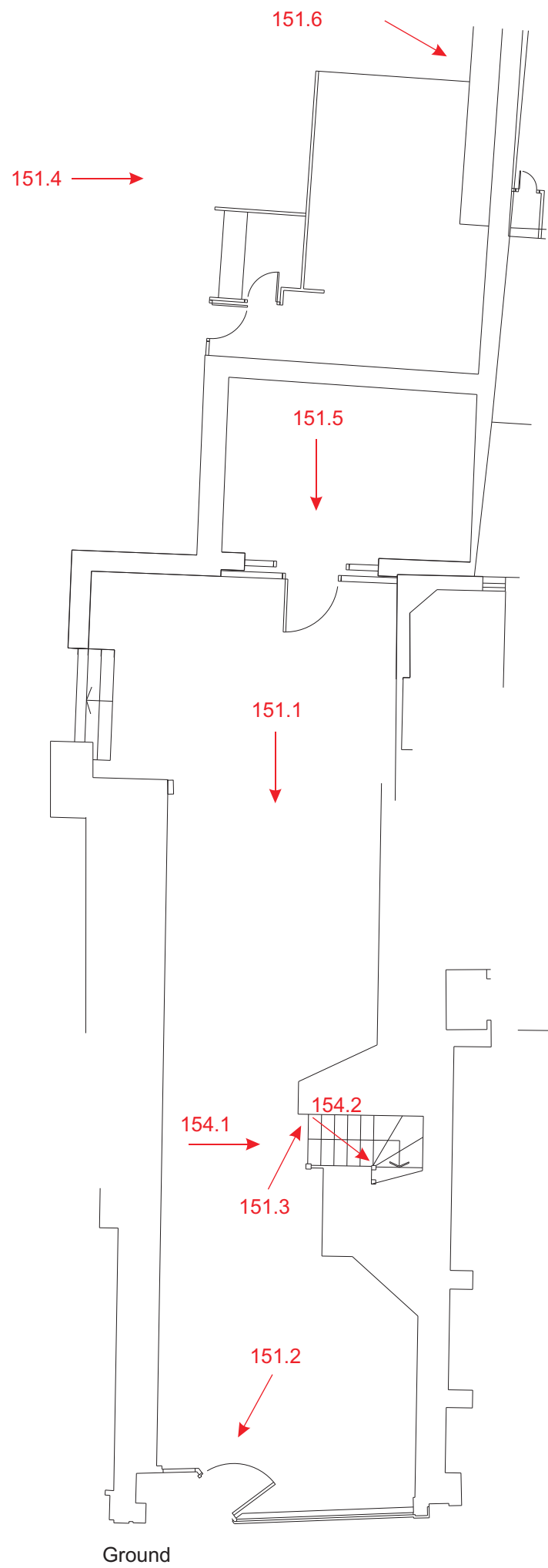


Figure 149: No 24 St. Andrew's Street Photograph Locations



1



2



3



4



5



6

Figure 150: No. 24 St Andrew's Street Front and Rear Exterior

(1, 2, 4, 5 by D.Webb; 3, 6 by A. Dickens (c) CAU 2009)



1



2



3



4



5



6

Figure 151: No. 24 St Andrew's Street and Structures 97 and 98 Ground Floor

(1-5 by D.Webb; 6 by A. Dickens (c) CAU 2009)



1



2



3



4



5



6

Figure 152: No. 24 St Andrew's Street First Floor Front and Back

(5, 6 by D.Webb; 1-4 by A. Baggs; 3 by A. Dickens (c) CAU 2009)



1




2



3



4



5




6

Figure 153: No. 24 St Andrew's Street Second and Third Floors

(1, 2, 4, 5, 6 by D.Webb; 3 by A. Dickens (c) CAU 2009)



1



2



3



4



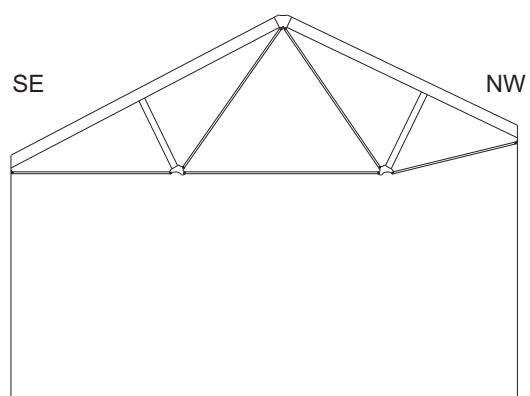
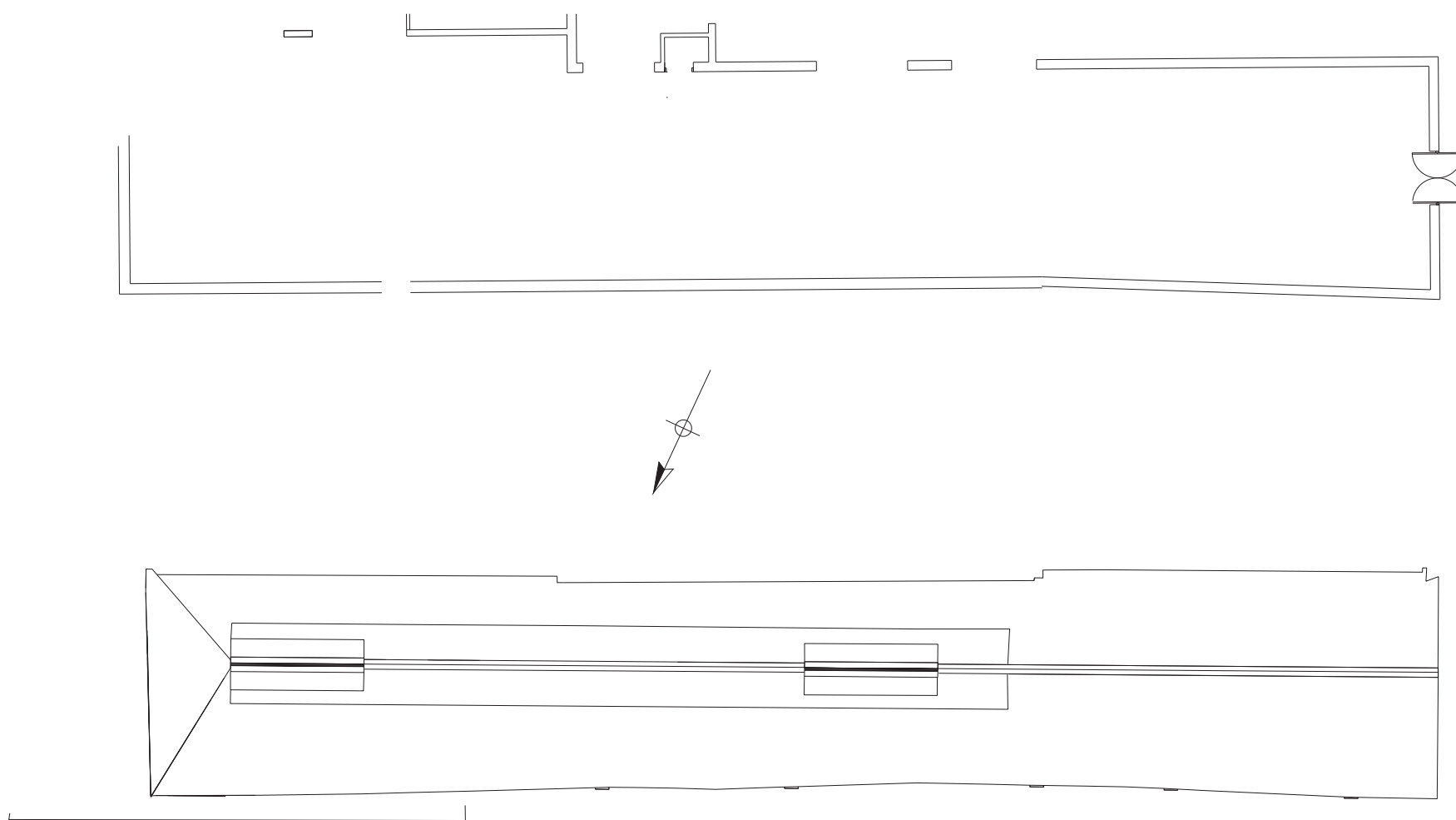
5



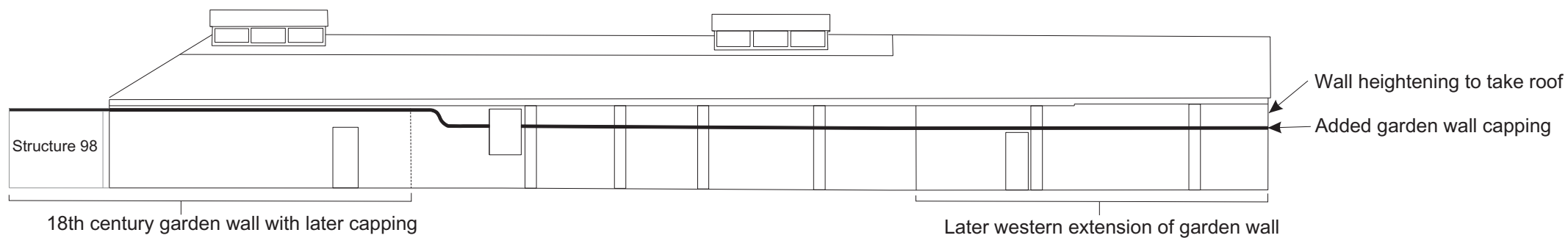
6

Figure 154: No. 24 St Andrew's Street Staircases

(1, 2, 4, 5, 6 by D.Webb; 3 by A. Baggs (c) CAU 2009)



0 5m
Scale 1:100



0 10m
Scale 1:200

Figure 155: Structure 94 Plans, Elevation and Cross-section

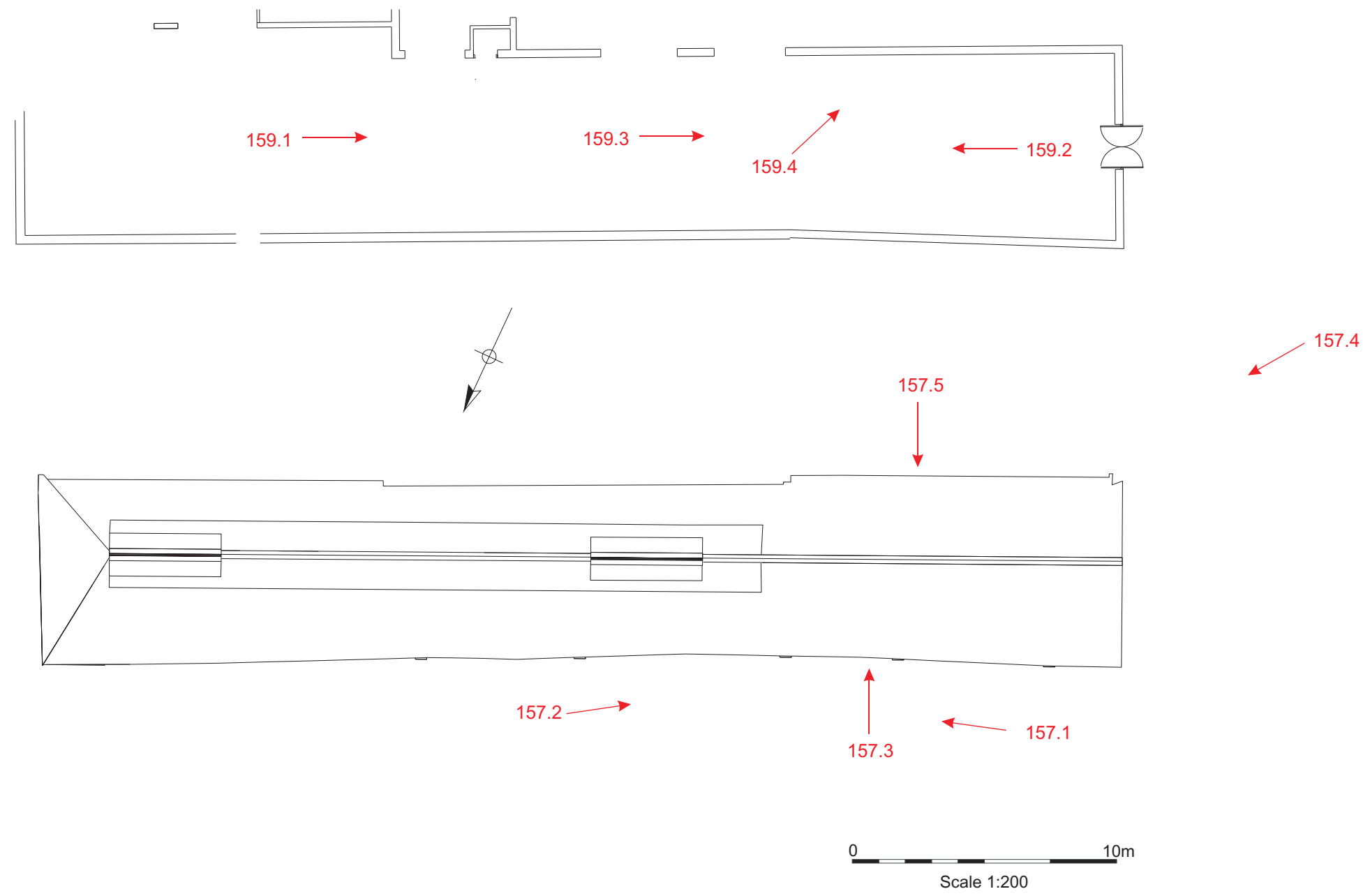


Figure 156: Structure 94 Photograph Locations



1



2



3



4



5



6

Figure 157: Structure 94 Exterior



18th Century Garden Wall



1



2



3



4



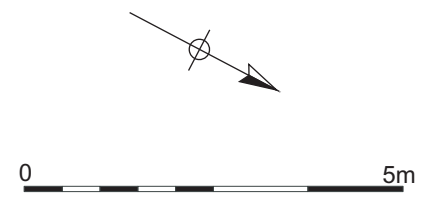
5



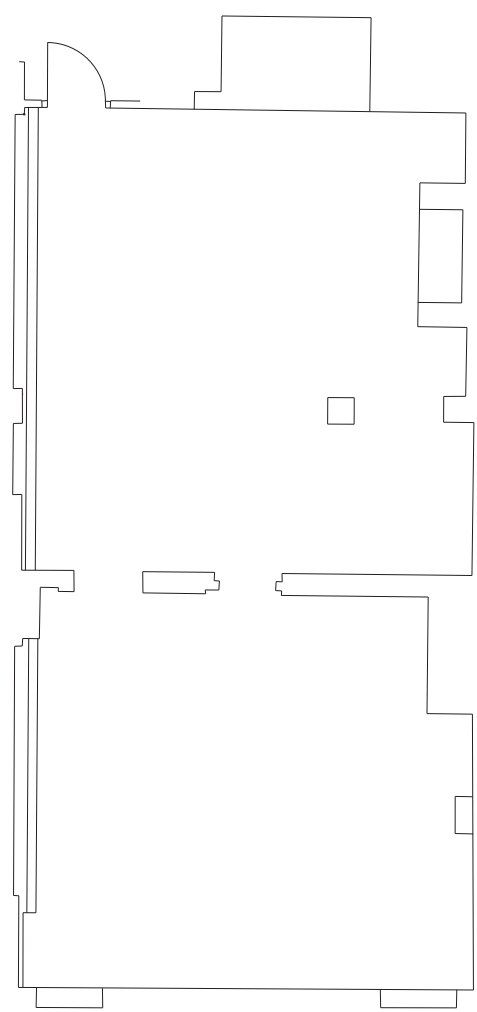
6

Figure 159: Structure 94 Interior

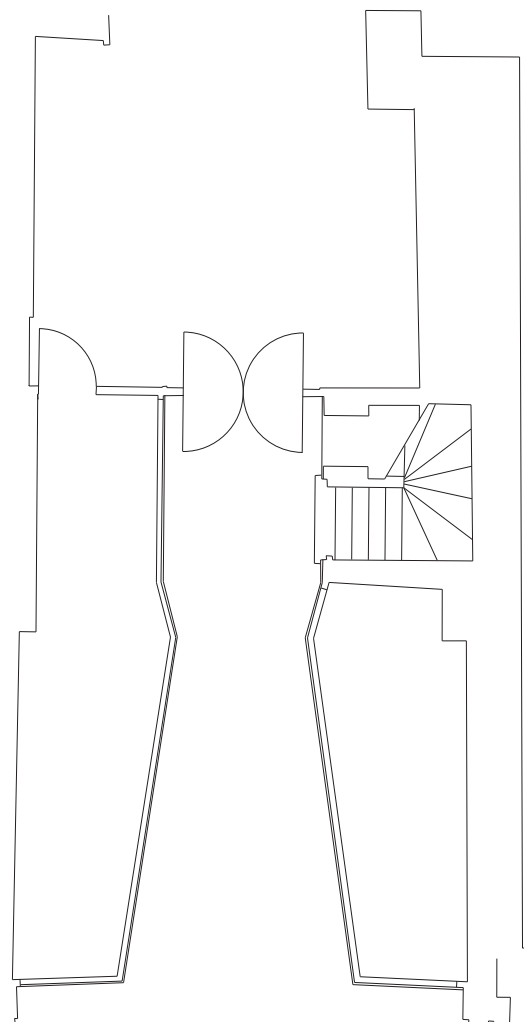
(1, 2, 3, 5, 6 by D.Webb; 4 by A. Baggs (c) CAU 2009)



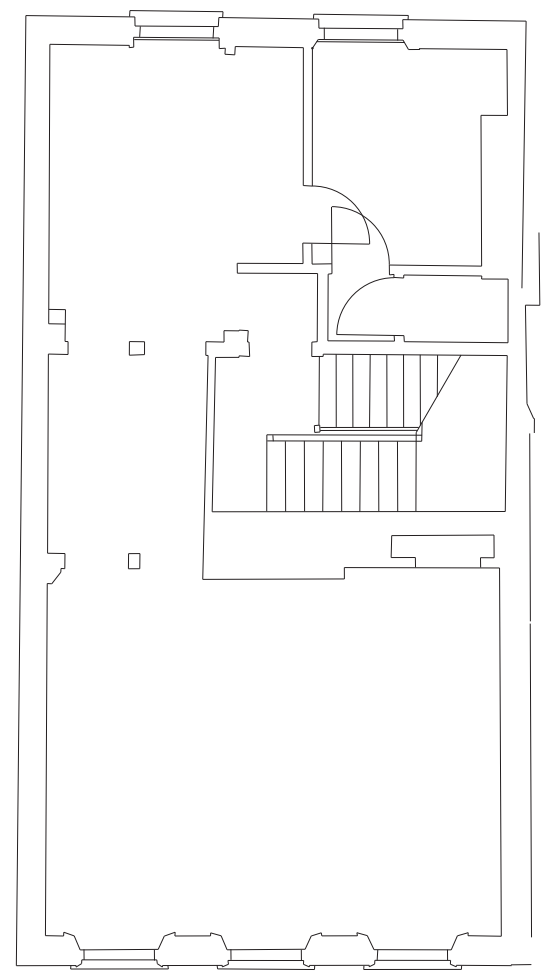
Scale 1:100



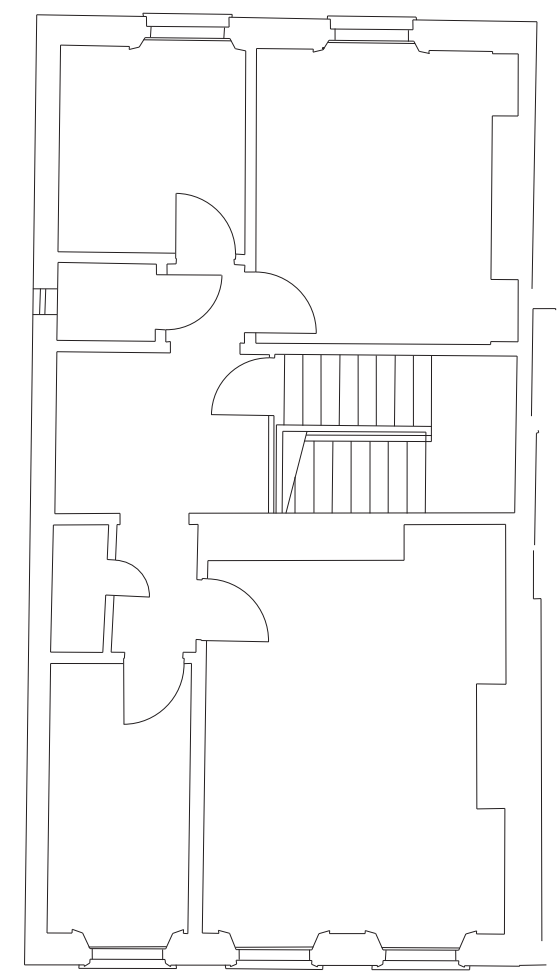
Basement



Ground



First



Second

Figure 160: No 25 St. Andrew's Street Floor Plans

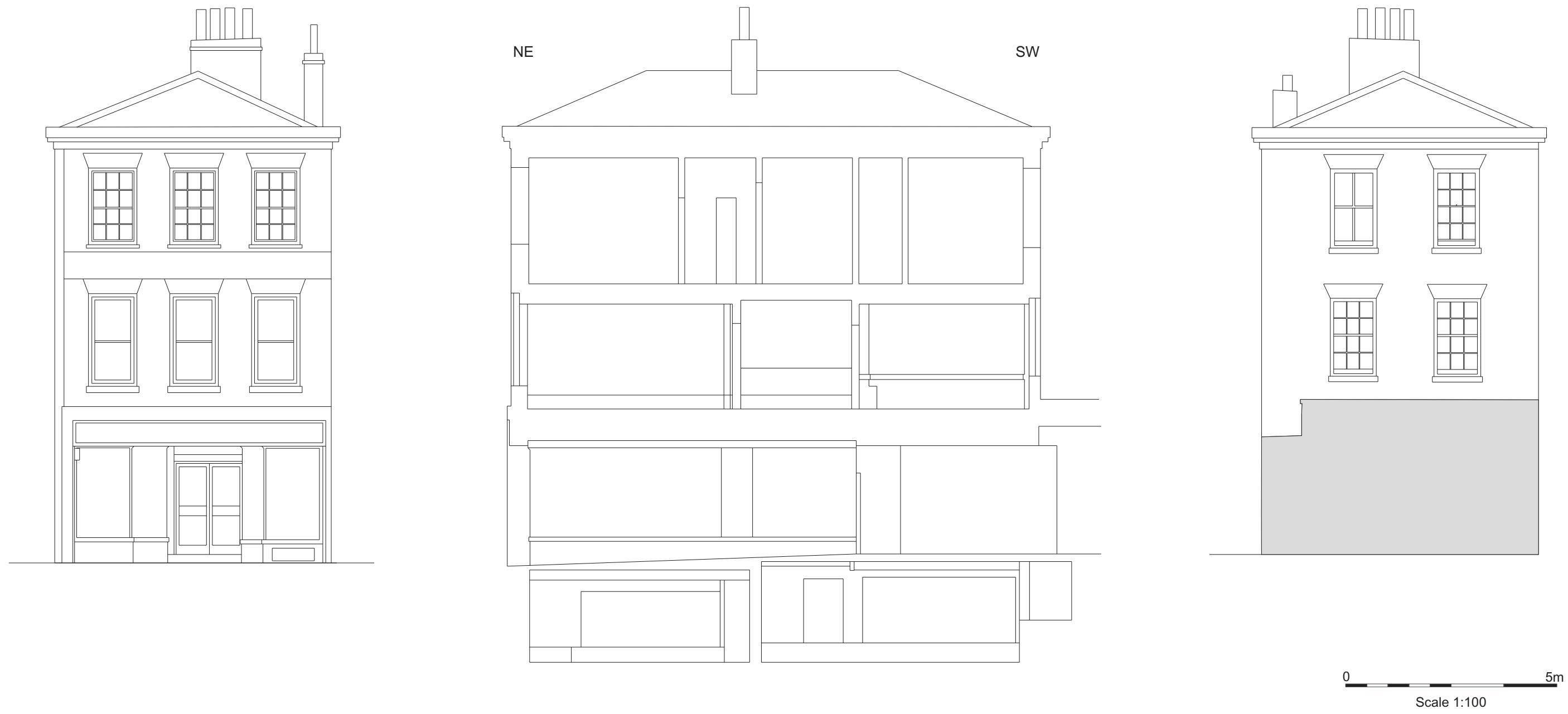


Figure 161: No 25 St Andrew's Street Front and Rear Elevations and Cross-Section

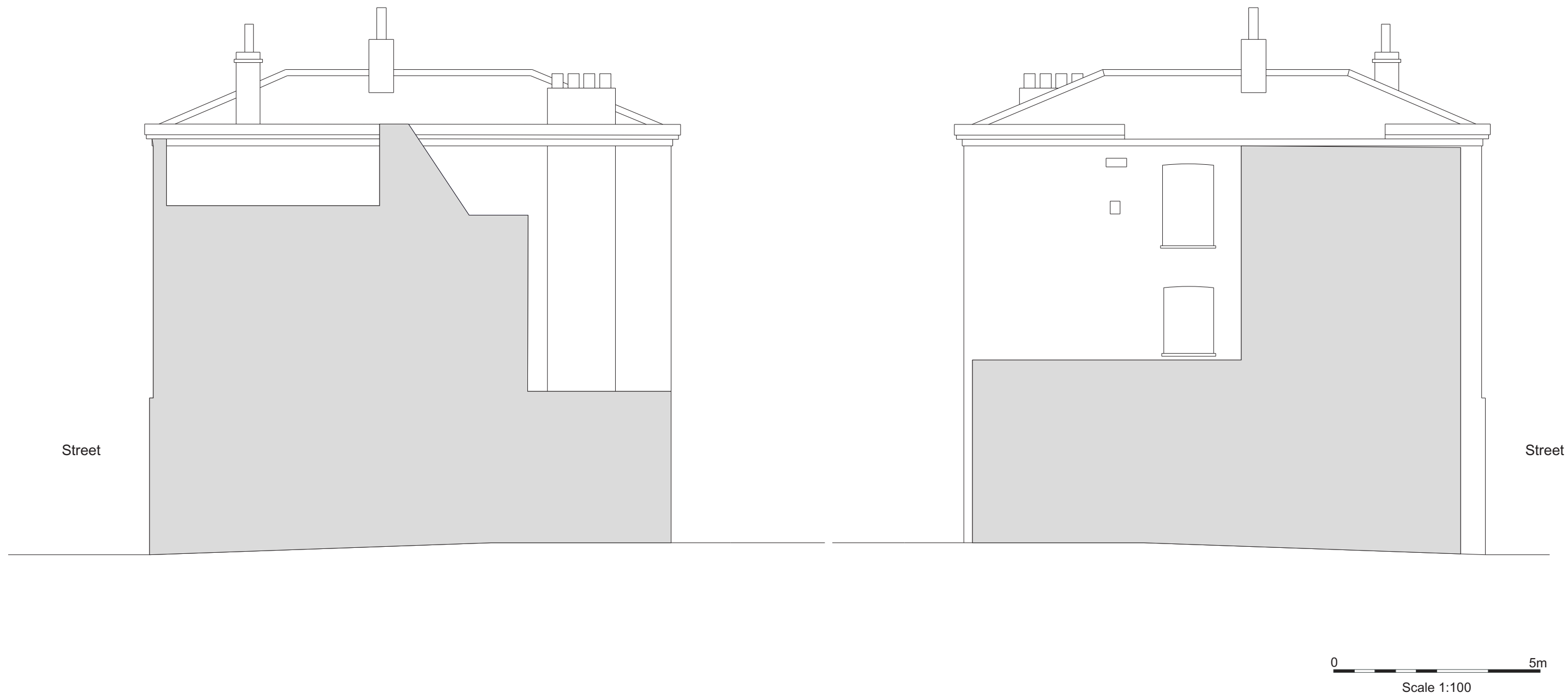


Figure 162: No 25 St Andrew's Street North and South Elevations




Figure 163: No. 25 St Andrews Street First Floor Stair Detail

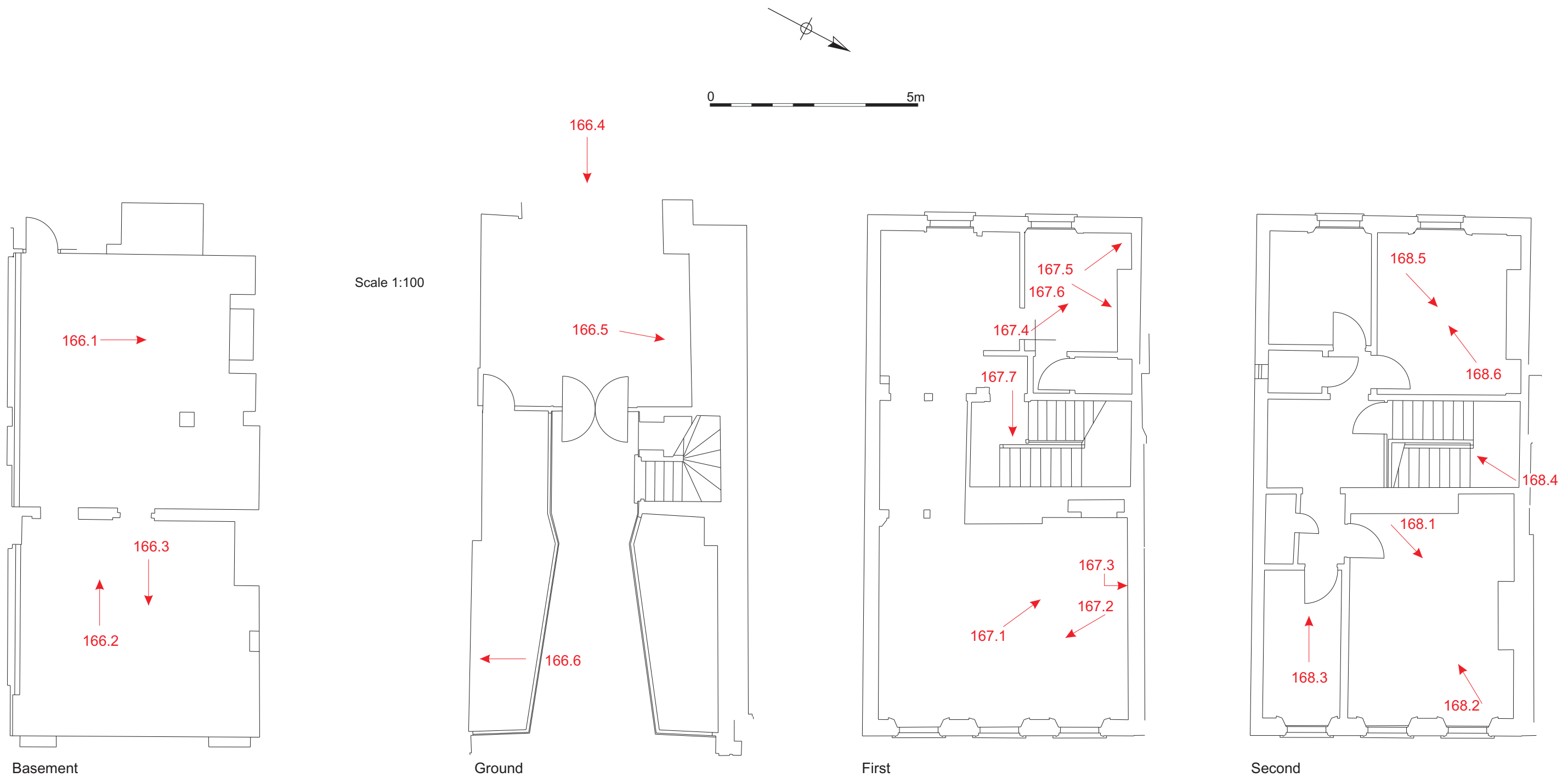


Figure 164: No 25 St. Andrew's Street Photograph Locations



1



2



3



4



5



6

Figure 165: No. 25 St Andrew's Street Exterior

(1, 3, 6 by D.Webb; 2, 4, 5 by A. Dickens (c) CAU 2009)




1



2



3



4



5



6

Figure 166: No. 25 St Andrew's Street Basement and Ground Floor Interior

(1-4 by D.Webb; 5 by A. Baggs; 6 by A. Dickens (c) CAU 2009)



1



2



3



4



5

6



7

Figure 167: No. 25 St Andrew's Street First Floor

(1, 2, 4 by D.Webb; 3, 5, 6, 7 by A. Baggs (c) CAU 2009)



1



2



3



4




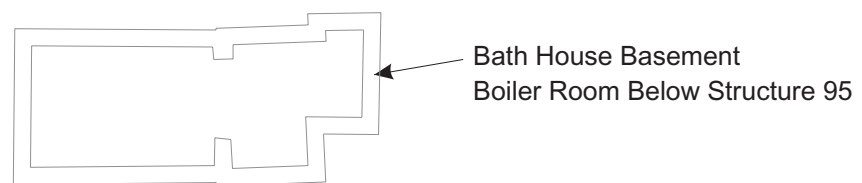
5




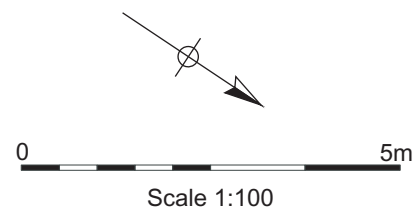
6

Figure 168: No. 25 St Andrew's Street Second Floor

(1, 2, 3, 5, 6 by D.Webb; 4 by A. Baggs (c) CAU 2009)



Ground



Roof

Figure 169: Structure 96 (The Bath House) Plans

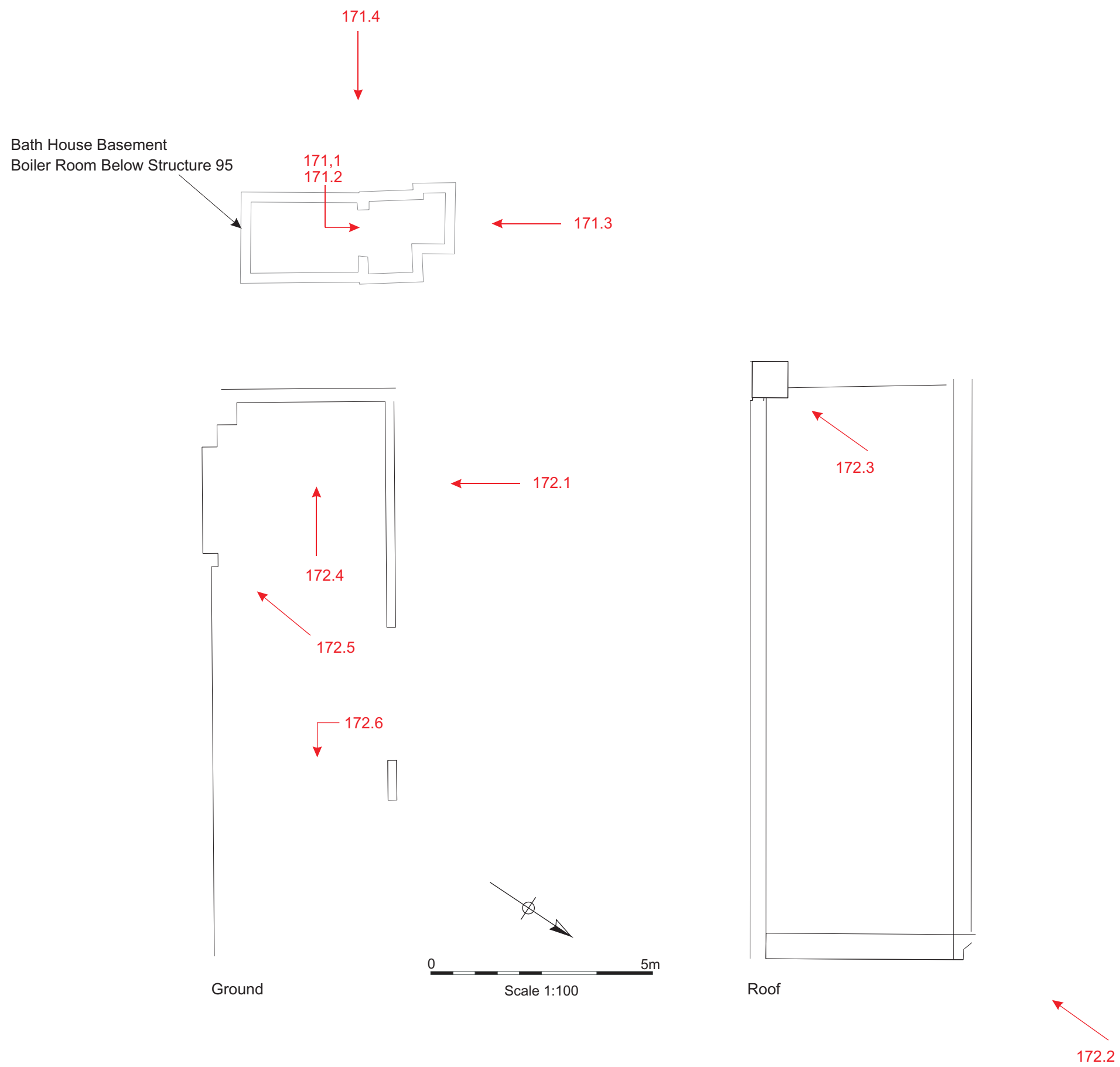


Figure 170: Structure 96 (The Bath House) Photograph Locations



1



2



3



4

Figure 171: Structure 95 The Bath House Boiler Room

(1, 2 by D.Webb; 3, 4 by R. Newman (c) CAU 2009)



1



2



3



4



5



6

Figure 172: Structure 96 Exterior and Interior

(1, 2, 4 by D.Webb; 3, 5, 6 by A. Dickens (c) CAU 2009)

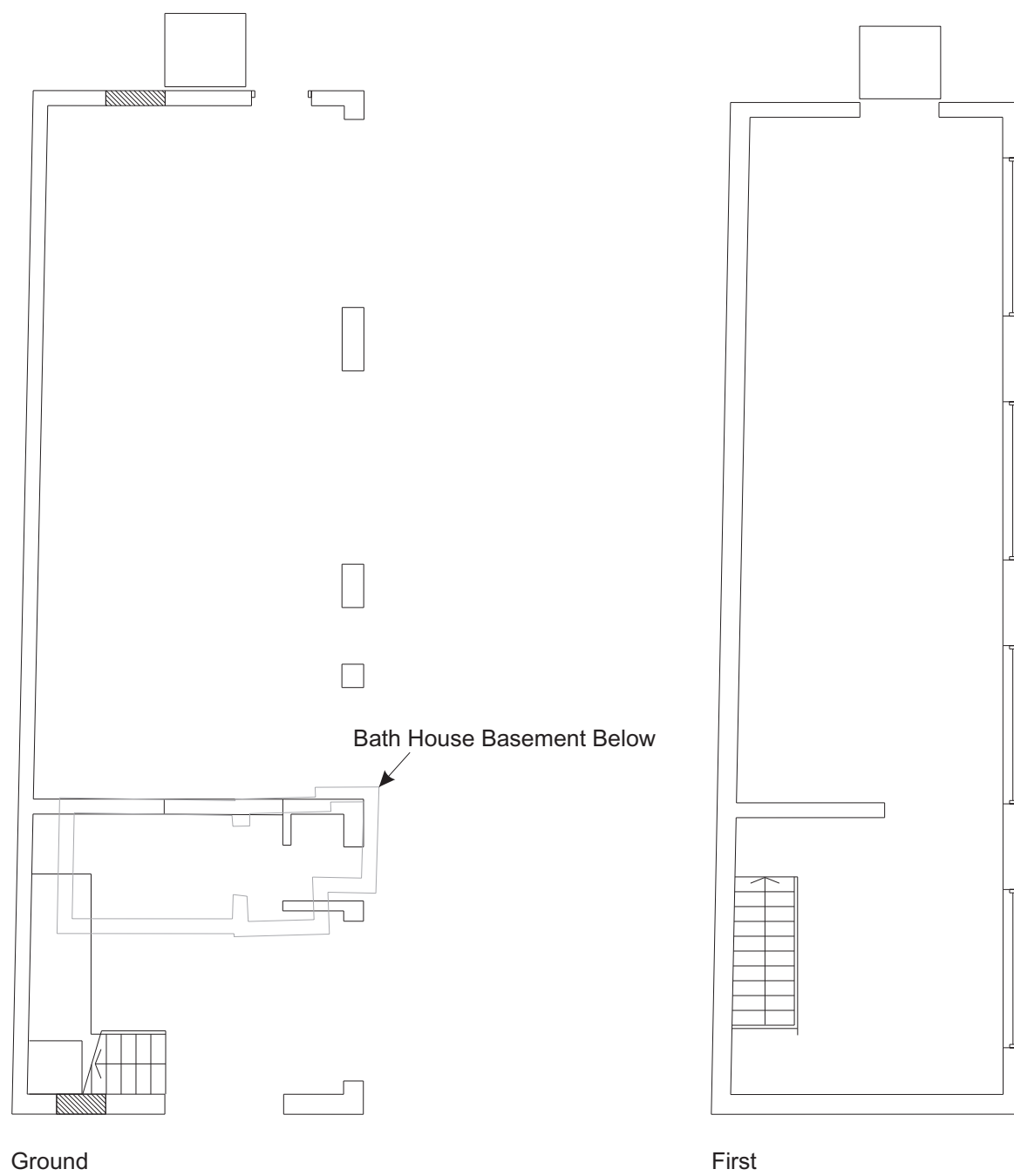
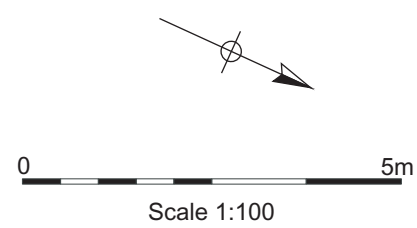


Figure 173: Structure 95 Plans

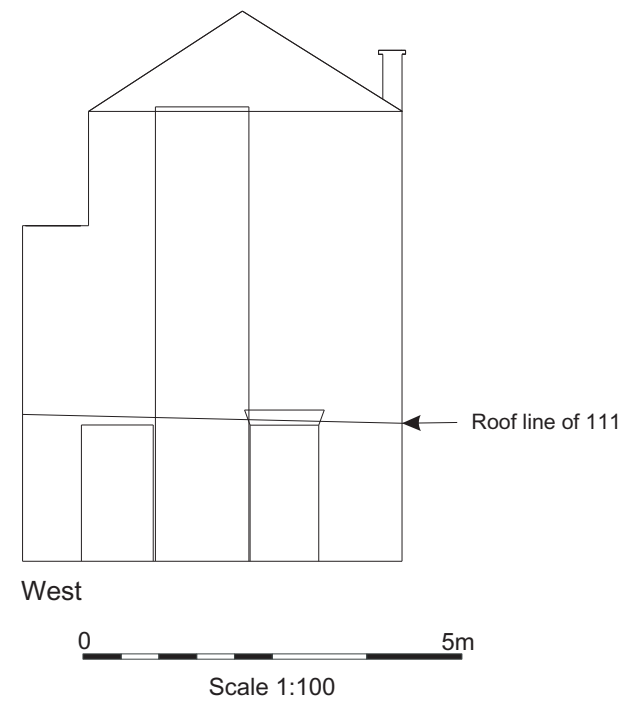
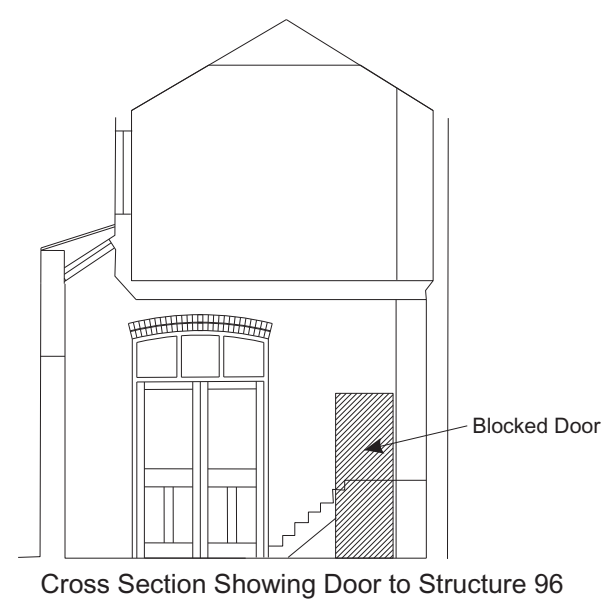
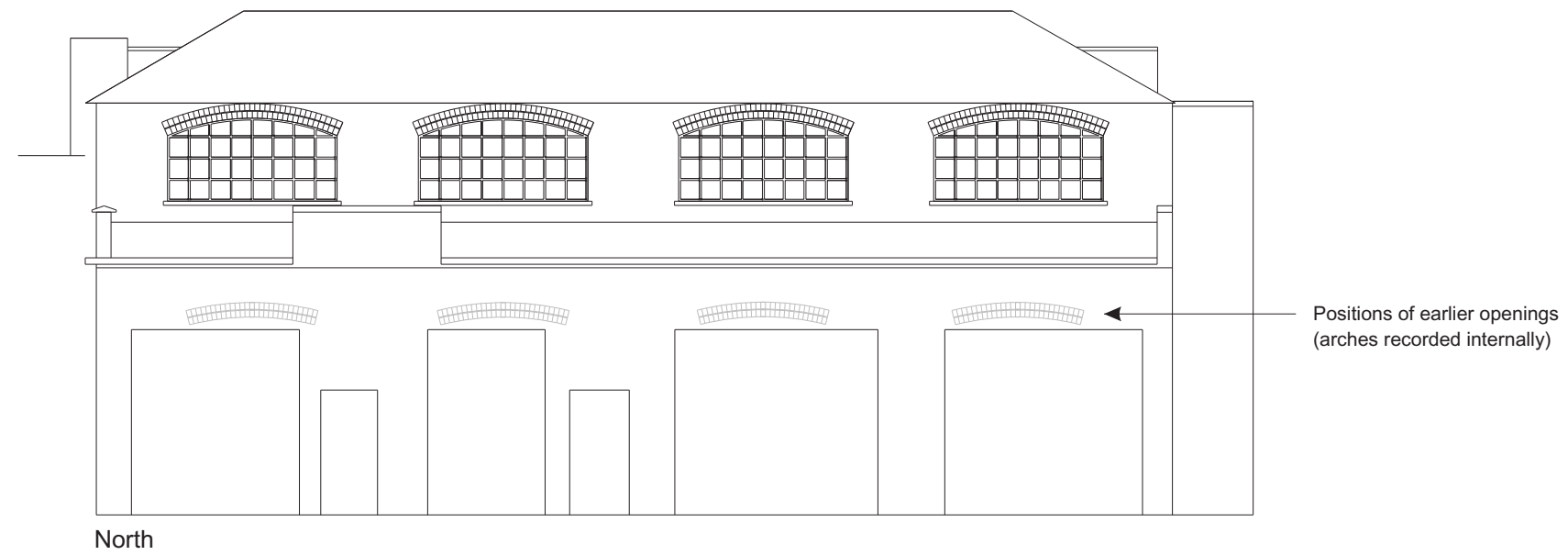


Figure 174: Structure 95 Elevations and Cross Section

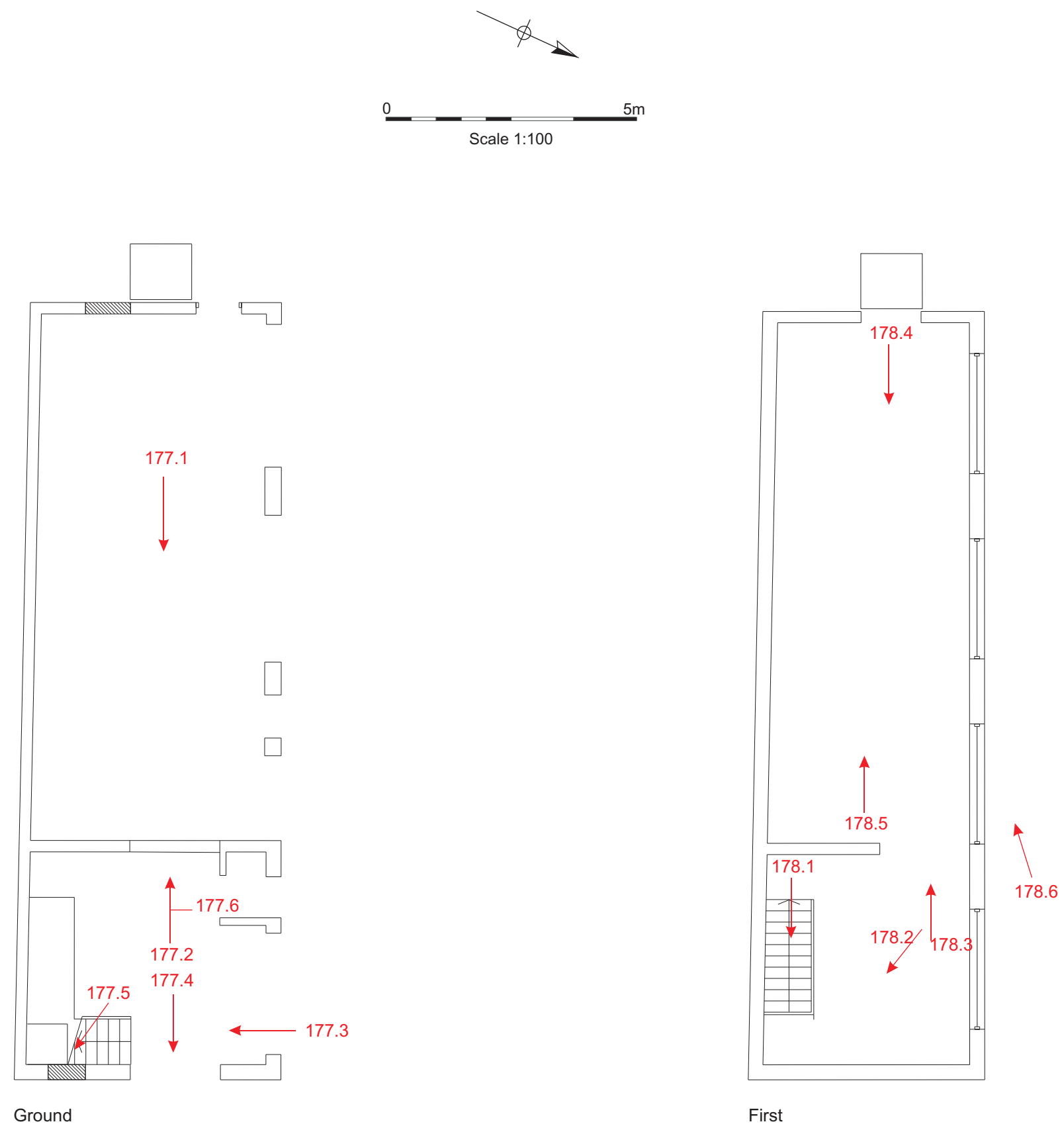


Figure 175: Structure 95 Plans



1



2



3



4



5



6

Figure 176: Structure 95 Exterior



1




2



3



4



5




6

Figure 177: Structure 95 Ground Floor

(1, 2, 3, 5 by D.Webb; 4, 6 by A. Dickens (c) CAU 2009)



1



2



3



4



5



6

Figure 178: Structure 95 First Floor



Looking West into Structures 96 (left) and 94 (right)

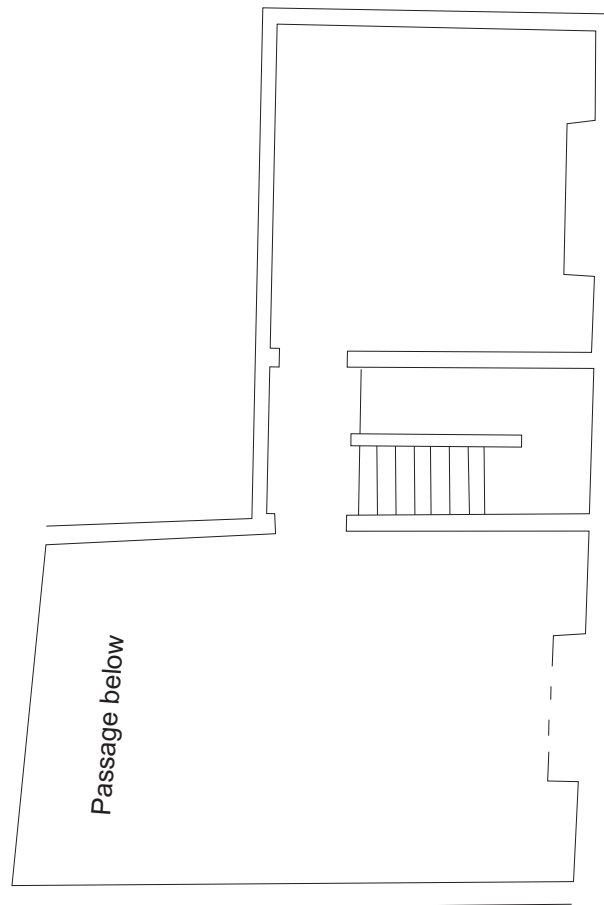
P.Barr.K2 50911



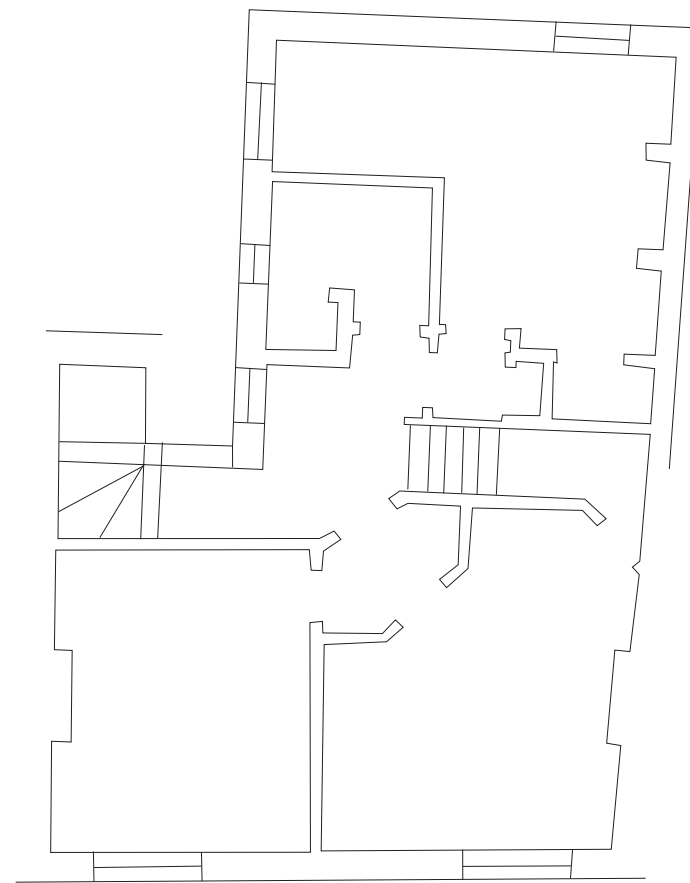
Looking West in Structure 95 First Floor

P.Barr.K3 50906

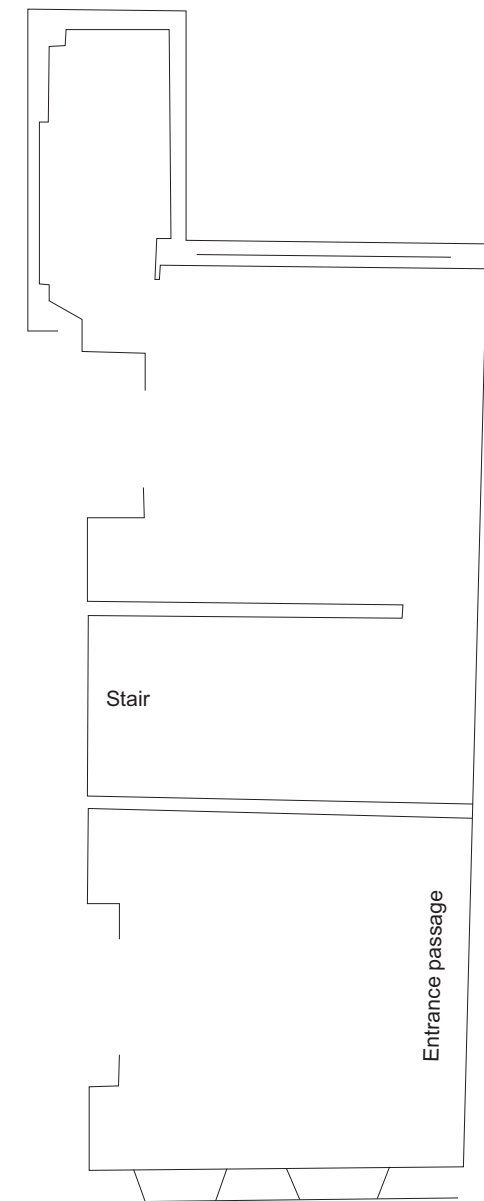
Figure 179: Barratt's China Store c. 1924 (Images from the Cambridge Collection by permission)



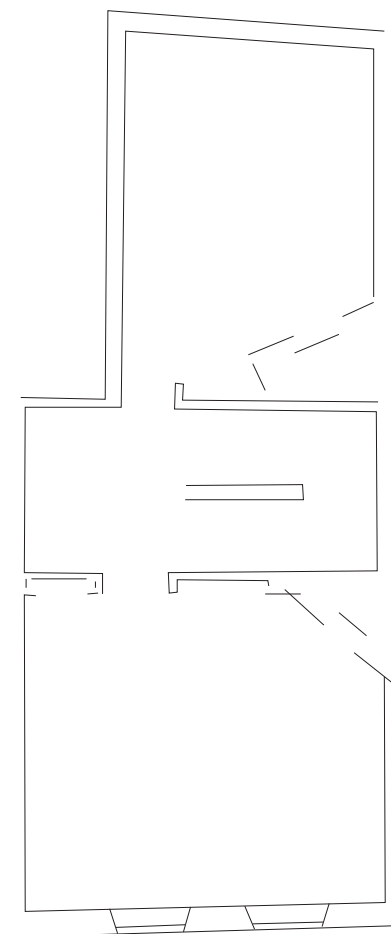
No 20: Reconstruction of Original Layout on the First Floor



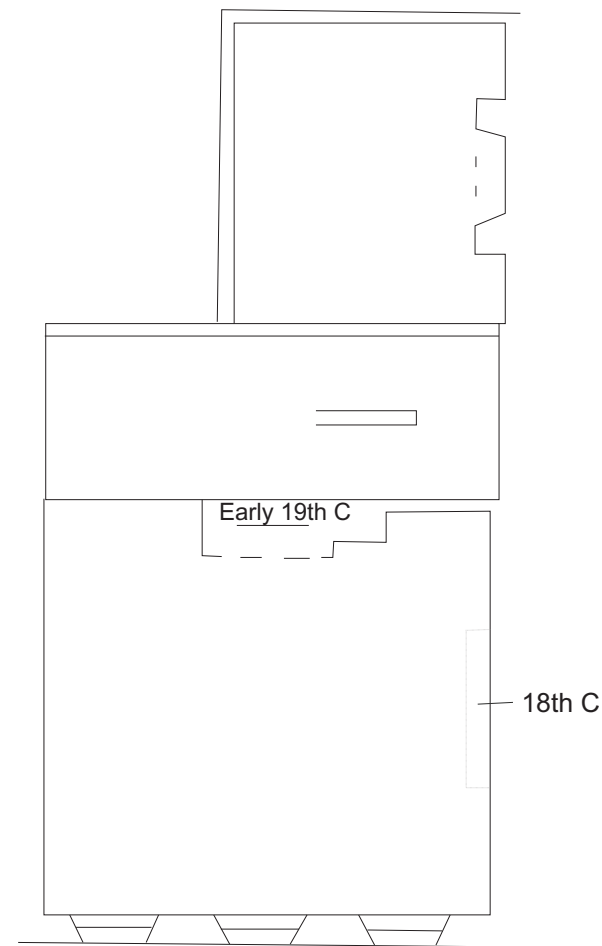
No 21: First Floor Reconstructed Plan



No 23: Reconstructed Layout Ground Floor



No 24: Reconstructed Layout First Floor



No 25: First Floor Reconstruction

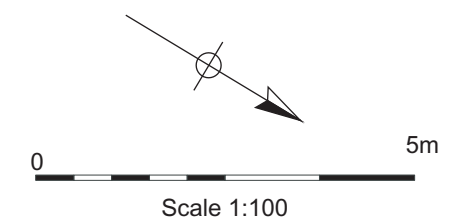


Figure 180: Nos 20, 21, 23, 24 and 25 St Andrew's Street Floor Layout Reconstructions

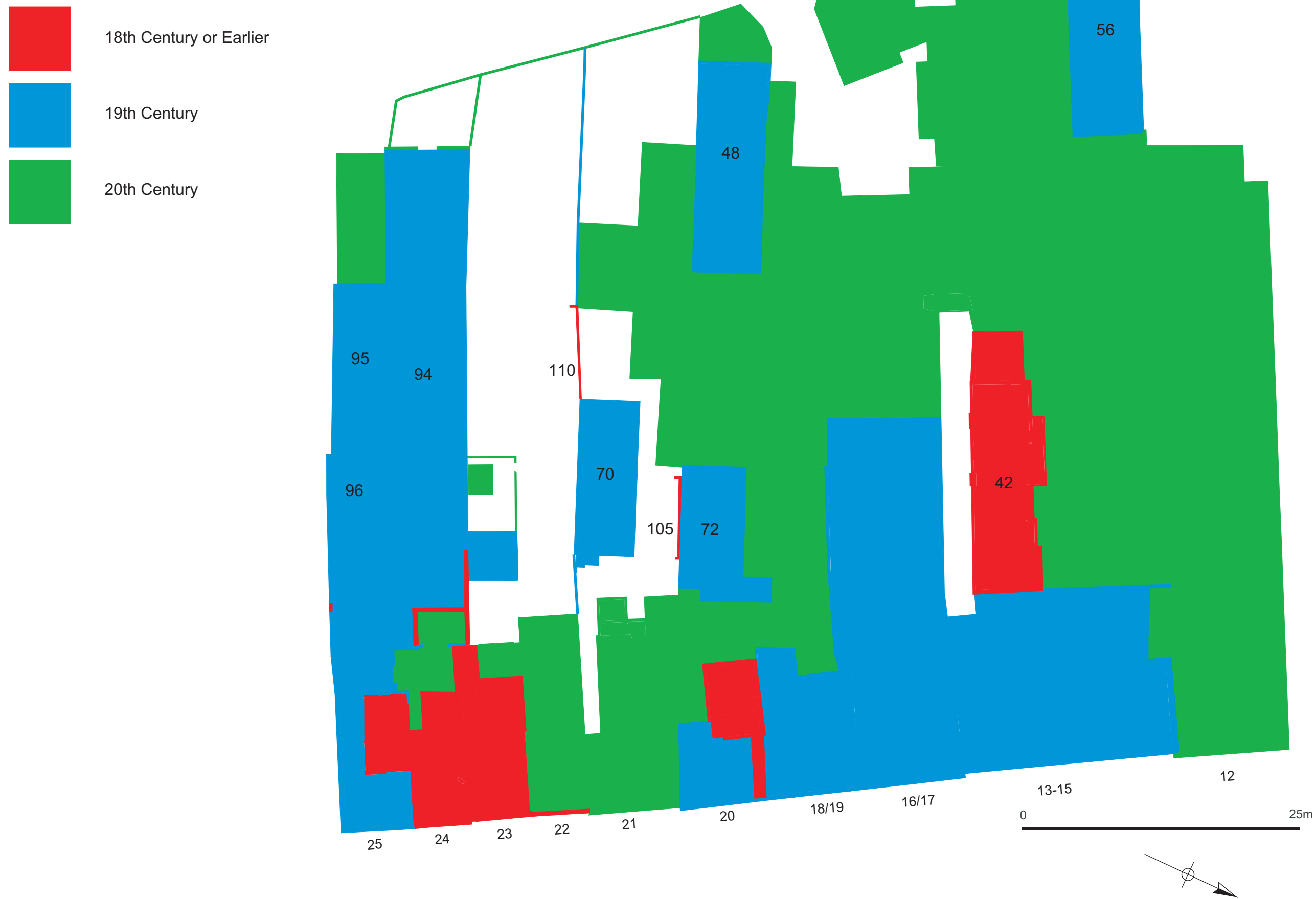


Figure 181: All Extant Structures - Period of Construction