

CFA Archaeology Ltd

archaeological consultants

Advice on Archaeology & Planning

Environmental Impact Assessment

Interpretation, Design & Display

Finds/ Environmental Analysis

Field Evaluation & Excavation

Historic Building Recording

Site & Landscape Survey

Geophysical Survey

**Musselburgh Primary Health Care Centre,
Former Brunton Wireworks,
Inveresk Road,
Musselburgh, East Lothian**

**Archaeological Excavation
Report No. 1845**

CFA ARCHAEOLOGY LTD

The Old Engine House
Eskmills Business Park
Musselburgh
East Lothian
EH21 7PQ

Tel: 0131 273 4380
Fax: 0131 273 4381
email: info@cfa-archaeology.co.uk
web: www.cfa-archaeology.co.uk

| | |
|-------------------------|---|
| Author | Magnus Kirby MA FSA Scot AIfA |
| Finds assessment | Sue Anderson BA MPhil MifA FSA Scot |
| Illustrator | Graeme Carruthers MA MAAIS |
| Editor | Bruce Glendinning BSc PgDip MifA and Melanie Johnson MA PhD FSA Scot MifA |
| Commissioned by | Dawn Construction Ltd |
| Date issued | June 2011 |
| Version | 1 |
| OASIS Reference | cfaarcha1-103121 |
| Planning Application No | 06/00770/OUT |
| Grid Ref | NT 3428 7224 |

This document has been prepared in accordance with CFA Archaeology Ltd standard operating procedures.

**Musselburgh Primary Health Care Centre,
Former Brunton Wireworks,
Inveresk Road,
Musselburgh, East Lothian**

**Archaeological Excavation
Report No. 1845**

CONTENTS

| | | |
|----|------------------------|----|
| 1. | Introduction | 3 |
| 2. | Methods Statement | 5 |
| 3. | Archaeological Results | 7 |
| 4. | The Finds | 15 |
| 5. | Summary | 19 |
| 6. | References | 20 |

Appendices

| | | |
|----|-------------------|----|
| 1. | Context Register | 21 |
| 2. | Photo Register | 44 |
| 3. | Drawings Register | 78 |
| 4. | Samples Register | 87 |
| 5. | Finds Register | 91 |

Illustrations (bound at rear)

| | |
|----|---------------------------|
| 1. | Site location |
| 2. | Site plan |
| 3. | Site plan showing phasing |

1. INTRODUCTION

1.1 General

This report presents the results of an archaeological excavation undertaken by CFA Archaeology Ltd (CFA) between August and December 2010 on the site of the new Musselburgh Primary Health Care Centre at the Former Brunton Wireworks, Inveresk Road, Musselburgh, East Lothian (NGR NT 3428 7224 (centred); Fig. 1). The work was commissioned by Dawn Construction Ltd.

A joint application to East Lothian Council submitted by Tesco and Dundas Estates to develop the Former Brunton Wireworks was granted outline planning permission (App. No. 06/00770/OUT) subject to a condition (No. 6) requiring a programme of archaeological works. Condition No. 6 stated that: “No development shall take place until the applicant has, through the employ of an archaeologist or archaeological organisation, secured the implementation of a programme of archaeological work on the site of the proposed development in accordance with a written scheme of investigation which the applicant will submit to and have approved in advance by the Planning Authority”.

The development of the part of the site relevant to this report consists of the construction of a Primary Care Centre, which is being undertaken by Dawn Construction Ltd on behalf of NHS Lothian. As an initial stage in meeting the requirements of the archaeological condition, an archaeological evaluation of the former Brunton Wireworks was undertaken by Headland Archaeology Ltd in 2009 (Robertson 2010). In view of the results of the evaluation, which are summarised in Section 1.3, it was decided in discussions with Andrew Robertson of the East Lothian Council Archaeology Service (ELCAS) that a further stage of archaeological works (excavation, recording and reporting) would be required. The requirements for further work were set out by CFA in a Written Scheme of Investigations (WSI), which was agreed in advance by ELCAS.

1.2 Archaeological Background

The site, which lies to the south of Inveresk Road, is centred on NGR 33430 67224 and occupied a vacant plot of c. 10325m² in area. Until recently, the area was occupied by the former Brunton Wireworks. Following the demolition of the wireworks, the area largely consisted of a combination of modern overburden, and reinforced concrete relating to the former works buildings. The site was largely flat, but sloped steeply upwards towards the southern edge to form an embankment running the length of the site where it bordered the scheduled area associated with Inveresk Roman fort (SAM No. 3285). The summit of this steep embankment was formerly occupied by the wire testing range associated with the wireworks.

The Scheduled Ancient Monument of Inveresk Roman fort lies at the top of a steep slope immediately to the south of the site. Two phases of fort occupation dating to the Antonine period (2nd century AD) have been established (Richmond 1980, 294), whilst evidence for an associated civilian settlement extending eastward from the fort has also been revealed through excavation (Thomas 1988, 139; Bishop 2004). Earlier finds from the Brunton Wireworks included Roman burials (NMRS No. NT37SW

161) consisting of at least five possible graves, which were discovered in July 1985 by workmen excavating a trench for machinery (Gallagher and Clarke 1993, 315–8). The graves lay to the north of the development area approximately within the location of the previous (now demolished) Tesco supermarket. The close proximity of the development site to these known Roman remains meant there was recognised potential for associated remains to exist within it.

1.3 Evaluation Results

The evaluation undertaken by Headland Archaeology in 2009 involved the excavation of trial trenches covering c. 10% of the proposed development area. A brief summary of the results of the evaluation is contained within the following paragraphs.

The evaluation identified a former soil horizon across the evaluated area, sealed beneath modern concrete and levelling related to the Wireworks. This accumulation sealed archaeologically significant features, which tended to survive cut into underlying clean sand at a depth of between 0.85m to 1.5m. At the southern end of the site, a soil deposit containing Roman pottery and animal bones was identified. Sealed beneath this deposit, what was interpreted as possible surfaces and upstanding banks survived, along with a number of negative linear features. Based on the recovered artefacts, all the recorded features were assumed to be Roman in date.

Across the area, the features most commonly identified were the bases of linear ditches, thought to be for the purpose of drainage or for boundaries. A linear cobbled surface was interpreted as a possible road and a linear boulder structure capped with clay was interpreted as a possible rampart base. Also identified was a human cremation without a pottery container, which was interpreted as a Roman burial. Upstanding banks, pits and stakeholes were also recorded. It was suggested that the features might relate to a military annex adjacent to the fort, and that they might also include elements of a contemporary field system as noted elsewhere within the vicinity.

1.4 Aims and Objectives

The aims of the excavation were:

- To preserve by record archaeological remains threatened by the proposed development works.
- To clear the site of all archaeological remains and allow development to proceed unhindered and with no further requirement for an archaeological presence on site.
- To undertake an appropriate level of analysis and reporting to meet the requirements of the Planning Authority.

2. METHODS STATEMENT

2.1 General

CFA Archaeology Ltd follows the Institute for Archaeologists' Code of Conduct, Standards and Guidance.

The following section contains a summary of the methods statement laid out in the WSI. Any deviations from the agreed strategy laid down in the WSI were carried out with the prior agreement of ELCAS.

2.2 Excavation Strategy

Although the terms of the WSI stated that the whole development area would be subject to controlled archaeological excavation (excepting areas of modern disturbance that could be shown to extend below the level of geological deposits and to have removed any previously existing archaeological remains, and areas occupied by stepping or battering at the edge of the site to allow safe excavation in the base of the trench), it was agreed in consultation with ELCAS that in areas such as the car parks, where there was a considerable buffer between the depth of the archaeological deposits and the depth of excavation required for development, that the aforementioned deposits would be preserved *in situ*. This meant that the main area of excavation was largely confined to the footprint of the proposed building.

Prior to any fieldwork being carried out, the area was split into two zones (Zone 1 and Zone 2) based on the perceived archaeological potential as established by the evaluation. This was done primarily because it was thought that Zone 2 would be required for the storage of the material (concrete) removed from Zone 1. However, for the reasons mentioned above, it was possible to store the removed concrete within the proposed car parking area at the western end of Zone 1 for the duration of the excavation.

The bulk of the excavation work was undertaken in three defined stages. These consisted of the removal and storage of the overlying concrete (Stage 1), the controlled mechanical excavation of the soft deposits underlying the concrete (Stage 2), and the hand excavation of the underlying archaeological deposits (Stage 3).

Due to the majority of the archaeologically significant remains being protected by a 'buffer' of a minimum of 0.5m of former topsoil and modern surfacing/make-up, the majority of the concrete removal was not archaeologically monitored. Consequently, the Stage 1 archaeological monitoring was limited to a few areas of deep concrete where there was the potential for their removal to affect archaeological deposits.

Prior to the Stage 2 controlled mechanical excavation of the soft deposits being carried out, a grid of eleven test-pits (TP1 – TP11) was excavated within Zone 2 in order to assess the nature of the deposits. The test-pits, which were spaced 20m apart, measured 1m by 1m and were excavated using a 360° excavator equipped with a smooth bladed ditching bucket under constant archaeological supervision. A metal detector was used to aid the retrieval of artefacts and environmental samples were taken.

The Stage 2 removal of the modern make-up and former topsoil was conducted by a 360° mechanical excavator equipped with a smooth-bladed ditching bucket under constant archaeological supervision. Within the area of finds-rich soil deposits along the southern edge of the site, the deposits were reduced in spits of c.0.1m to enable the recovery of artefacts. A metal detector was used between each spit to aid the identification of metal objects. The area of finds-rich soil deposits was divided into zones (Fig. 1), with the finds from each zone being bagged separately.

Following the removal of the topsoil, the Stage 3 hand excavation of the underlying archaeological deposits was undertaken. The site was hand cleaned, a base plan was produced and not less than 50% of all discrete features and not less than 25% of all linear features were investigated. All intersections where features were stratigraphically related with other features were targeted.

Samples of deposits with high archaeological or ecofactual potential were taken, and all finds were retained.

All features and spoil were scanned using a metal detector.

All excavation and on-site recording was carried out according to standard CFA procedures, principally by drawing, by photography and by completing standard CFA record forms.

The location of all archaeological features was recorded using industry standard electronic surveying equipment.

Further machine excavation was undertaken of suitably recorded and sample hand excavated deposits and features, notably below the finds-rich soil deposits within the south-eastern corner of the site and below the possible rampart base. These operations were carried out with the prior agreement of ELCAS.

The Mesolithic deposits situated towards the southern edge of the site were excavated using a grid of 1m by 1m test pits. These were excavated and recorded in 0.1m spits and the soil sieved to enable the recovery of small artefacts.

3. ARCHAEOLOGICAL RESULTS

3.1 General

The excavation identified eight phases (Phases 1–8) of activity on the site, with the earliest being a Mesolithic flint scatter (Phase 1), from which numerous flint flakes and a number of microliths were recovered. This was followed by an undated curvilinear ditch (Phase 2), and a number of Iron Age burials (Phase 3). No direct stratigraphical relationship was identified between Phase 2 and Phase 3. Following this, it was then used for a number of Roman burials (Phase 4), (one of which cut the Phase 2 curvilinear ditch) and a Roman rampart was constructed (Phase 5). As was the case for Phase 2 and Phase 3, no direct stratigraphical relationship was identified between Phase 4 and Phase 5, and they may be contemporary. Throughout the majority of the site, a network of interconnected ditches was identified, which have been interpreted as a Roman period field system (Phase 6). A number of the ditches were found to have been cut through the rampart, and through the backfill of two of the graves, indicating that Phase 6 post-dated Phases 4/5. Along the southern boundary of the site a large accumulation of soil deposits containing numerous Roman artefacts (Phase 7) was found to overly a number of the features associated with the field system. A post-built structure (Phase 8) set within the rampart base had been cut into the backfill of one of the Phase 6 ditches, indicating that it post-dated both the rampart base and the field system.

Numbers in bold and parentheses are context numbers, a full list of which can be found in Appendix 1. The site plan is shown in Fig. 2 with phasing shown on Fig. 3.

3.2 Flint Scatter (Phase 1)

The Mesolithic flint scatter was situated towards the southern edge of the development area and had been sealed by the Phase 6 soil deposits (**003**). A total of 212 test pits measuring 1m by 1m were excavated, leading to the recovery of a large quantity of pieces of worked flint. The excavated test pits measured between 0.1m and c. 1.1m in depth, with the deposits within the deeper upslope (southernmost) test pits largely consisting of clay overlying accumulated sandy deposits and natural sand, whereas those in the shallower down-slope test pits only contained the lower sandy deposits.

Lithics were recovered from the majority of the 0.1m deep spits indicating that they had been washed down the hillside over a long period of time rather than being found *in situ*.

Sealed beneath the cultural deposits at the base of TP A36, a concentration of possibly fire-cracked stones was identified, and two small pits were identified at the base of TPI3 and one small pit at the base of TP H3.

A number of lithics were also recovered from Pit **265**, which may be Mesolithic in date.

3.3 Curvilinear Ditch (Phase 2)

Curvilinear ditch **508** was situated towards the south-eastern corner of the site and had been partially destroyed by modern disturbance. What remained of this feature suggests that it may have originally been circular in plan (c.7.5m diameter externally), making it different in form to any of the other ditches identified on site. The ditch measured c.0.7m wide by up to 0.6m deep and had sloping sides and a concave base. It had been cut by Phase 4 burial **437**, which in turn had been cut by Phase 6 ditch **435**, giving a stratigraphic sequence between these three phases. There were no internal features which may have given an indication as to the usage of this feature.

3.4 Iron Age Burials (Phase 3)

3.4.1 General

Four Iron Age burial pits (**058**, **766**, **799** and **880**) were identified. Pit **058** had been stone-lined and covered over with large capstones to form a burial cist, but the other burials had simply been cut into the sand subsoil (**002**) and then backfilled using the same material. Pits **058** and **766** both contained two inhumation burials and Pit **799** contained a single inhumation burial. It is assumed that Pit **880** would also have contained a single inhumation, but the only surviving remains consisted of a small quantity of tooth enamel.

3.4.2 Burial Pit 058 (Cist Burial)

Burial Pit **058** measured 1.75m NW to SE by 1.55m at the surface, narrowing down to 0.92m by 0.86m at the base, and had been cut into the natural sand subsoil (**002**) to a depth of 0.96m. The sides of the pit had then been lined with angular and sub angular undressed sandstone blocks (**062**) measuring up to c.0.63m by 0.3m by 0.12m. Two human burials had been placed on the base of the pit. The surviving skeletons (**1195** and **1196**) were found in a tightly crouched 'foetal' position, indicating that the bodies may have been bound prior to deposition.

Following deposition of the burials, the pit had been back-filled with loose light yellow sand (**063**) and medium to dark brown silty sand (**061**) and sealed with large sandstone capstones (**060**) measuring up to 0.6m by 0.58m by 0.08m thick. The capstones had then been covered over with a layer of mid-brown silty sand (**059**), bringing the pit fill up to the level of the natural subsoil.

A bronze brooch (SF1) was recovered from deposit (**061**), as were three iron nails/hobnails (SF2, SF6 and SF7), an iron nail (SF3) and a decorated pottery sherd (SF4) were recovered from deposit (**059**), and an iron object (SF8) was recovered from deposit (**063**).

3.4.3 Burial pit 766

Burial pit **766** was located c.11.5m to the west of burial pit **058**. It was roughly circular in shape, measuring c.1.55m in diameter and had been cut into the natural subsoil (**002**) to a depth of 1.25m. Two crouched inhumations (**863** and **864**) had been placed at the base of the pit.

Skeleton **863** was lying on its back against the northern edge of the pit, with the legs drawn up towards the torso and resting on the side of the pit, the skull collapsed towards the right hand side of the body and the arms folded across the chest. Skeleton **864** was lying on its left side, with the knees drawn up towards the torso and the hands placed beneath the skull.

Following the deposition of the bodies, the pit had been backfilled with mixed mid-brown and dark-brown sand (**879**).

Due to the risk of section collapse, it was necessary to box out the southern edge of the pit prior to excavating the skeletons. The skeletal material was very damp and fragile and the survival of the bone was generally poor.

3.4.4 Burial Pit 799

Burial pit **799** was located c.2.5m to the west of burial pit **766**. It was roughly circular in shape, measuring c.1.45m in diameter, and had been cut into the natural subsoil (**002**) to a depth of 1.48m. A single crouched inhumation (**818**) had been placed at the base of the pit, with the head resting against the pit edge to the north-west, the knees drawn up towards the torso, and the forearms crossed over the stomach area with the hands resting by the pelvis.

Following deposition, the pit had been backfilled using loose mid yellowish- brown sand (**800**).

Due to the risk of section collapse, it was necessary to box out the southern edge of the pit prior to the excavation of the skeleton. The skeletal material was in very poor condition, and with the exception of the skull, it was not possible to lift it intact.

An iron brooch (SF40) was recovered from the region of the left shoulder and may indicate that the person was buried wearing a cloak.

3.4.5 Burial Pit 880

Burial pit **880** was located c.7m to the north-west of burial pit **799**. It was roughly oval in shape, measuring 1.39m east to west by 1.2m and had been cut into the natural subsoil (**002**) to a depth of 1.25m. Small quantities of human tooth enamel were recovered from the base of the pit, but no further trace of the skeleton survived.

The pit been sealed by cobbling (**883**) associated with the base of the possible Roman rampart (**693**), and cut by a later ditch (**884**). Ditch **884** also cut rampart **693**, providing a stratigraphical link between three of the main phases on the site.

3.5 Roman Burials (Phase 4)

3.5.1 Introduction

Six Roman period inhumations (**233**, **315**, **320**, **326**, **437** and **631**), one horse burial (**648**), eight cremations (**190**, **702**, **703**, **710**, **711**, **721**, **723** and **725**) and one cremation pyre (**066**) were identified. Four of the human burials (**233**, **315**, **326** and

631) contained skeletons that had been decapitated prior to deposition, and had the skull placed separately within the grave in a variety of locations. The custom of decapitated burials is known from a number of Roman sites in England, most notably York, but this site would appear to be the first time that this custom has been identified in Scotland. It is unclear if the horse burial is contemporary with the Roman burials, or if it is contemporary with the earlier Iron Age burials on the site.

3.5.2 Burial Pit 233

Burial pit **233** was orientated east to west. It measured 1.8m in length by 0.64m in width and had been cut into the natural subsoil (**002**) to a depth of 0.6m.

The burial (**235**) consisted of a decapitated extended inhumation, placed on its back with the skull located between its legs. Its arms had been crossed over the chest and the hands placed on the clavicle. The entire skeleton appeared to be in a remarkably good state of preservation with all of the bones being present. There were no grave goods present with this burial.

Following deposition, the grave cut had been backfilled with light yellow brown silty-sand (**234**).

3.5.3 Burial Pit 315

Burial pit **315** was orientated north-west to south-east. It measured 1.56m long by 0.58m wide and had been cut into the natural subsoil (**002**) to a depth of 0.29m.

The burial (**316**) consisted of a decapitated inhumation, with the body placed lying on its side and the spine twisted so that the upper part of the torso was almost on its front. The skull had been placed behind its back, the knees drawn up towards the torso so that the legs formed an angle of c.90°, the right arm placed alongside the body and the left arm beneath the body. This skeleton was generally in a good state of preservation, but was not quite as good as skeleton **235**. There were no grave goods present with this burial.

Following deposition, the grave had been backfilled with dark greyish-brown silty sand (**317**), mottled mid greyish brown/pale yellow sand (**318**) and mottled orangey-brown silty sand (**319**).

3.5.4 Burial Pit 320

Burial pit **320** was orientated north-east to south west. It measured 2.1m long by 0.8m wide and had been cut into the natural subsoil (**002**) to a depth of 0.45m.

The burial (**323**) consisted of an extended inhumation, lying on its back with the head tilted towards the right, the arms parallel with the body and the legs outstretched. This skeleton was also in a good state of preservation, although there was some evidence of decomposition in the hands and feet. Some sherds of Roman pottery were recovered from beside the skeleton, but there was no clear evidence that any formal grave goods had been placed with the body.

Following deposition, the grave had been backfilled with light yellow-brown sand (321) and mid-dark brown silty-sand (322).

3.5.5 *Burial Pit 326*

Burial Pit 326 was orientated north-west to south-east. It measured 2.29m long by 0.54m wide and had been cut into the natural subsoil (002) to a depth of 0.63m.

The burial (420) consisted of a decapitated inhumation, with the body lying slightly on its right hand side. The skull was located at the south-eastern end of the grave facing north-west towards the feet, the legs were extended with the feet crossed, the right arm was roughly parallel with the spine, and the left arm was flexed with the forearm across the lower torso. In comparison with the other skeletons, skeleton 420 was in a poor state of preservation, possibly as a result of a modern land drain cut across the southern end of the grave, which may have leaked into it. Some possible hobnails were recovered from around the area of the skull, possibly indicating that some kind of foot ware had been placed at the end of the grave.

Following deposition, the grave had been backfilled with dark brown/mottled light yellow sand (330) and mid brown/mottled mid grey sand (329). The lower fill (330) contained Roman period pottery and animal bone, but these were not considered to be formal grave goods and were probably incorporated with the backfill material.

3.5.6 *Burial Pit 437*

Burial Pit 437 was orientated north to south. It measured 1.8m long by 0.8m wide and had been cut through the Phase 2 Curvilinear Ditch (508) and into the natural subsoil to a depth of c. 1m. At the base of the pit, an inhumation burial (451) was identified.

The skeleton was lying slightly on its left hand side, with the head inclined to the left, slightly raised above the rest of the body. The arms were flexed to the left hand side of the body with the hands clasped together and the left leg was straight, whereas the right leg was flexed, with the knee slightly raised to the right. Generally, this skeleton was in a good state of preservation, with just some splitting of the ribs and mandible noted.

Following deposition, the grave had been backfilled using mid/dark-brown sandy loam (468) and light brown sand (467). The upper fill (467) of the grave had been cut by a later linear feature (435). There were no grave goods identified with this burial.

3.5.7 *Burial Pit 631*

Burial Pit 631 was orientated north-west to south-east. It measured 2.1m long by a maximum of 1.1m wide and had been cut into the natural subsoil (002) to a depth of 0.25m.

The burial (630) consisted of a decapitated inhumation lying on its back with the feet and shoulders raised above the level of the torso. The head had been placed on the right hand side of the body, roughly level with the upper leg/pelvis. It was facing inward, with the top of the skull pointing towards the foot of the grave, and the right

hand had been placed on the back of it. Both legs were straight and extended, and the left arm was flexed across the torso, with the left hand resting on the right hand side of the pelvis. This skeleton was in a very good state of preservation, with just a few breaks in the ribs noted.

Following deposition, the grave had been backfilled with mid grey/brown sand (**632**). The grave cut (**631**) and fill (**632**) had been cut by a later ditch (**657**) associated with the Phase 6 Roman field system, which was in turn, sealed by the Phase 7 soil deposits. No grave goods were identified with this burial.

3.5.8 Burial Pit 648 (Horse Burial) and Cremation Pyre 539

Burial pit **648** was orientated east to west. It measured 2m long by 0.96m wide and had been cut into the natural subsoil (**002**) to a depth of 0.77m.

The burial (**647**) consisted of a fully articulated horse skeleton lying on its left side with the legs folded under to the south and the head to the east.

Pit **648** originally appears to have been a cremation pyre (**539**), which was raked out and cut into in order to accommodate the horse burial. The cremation material (**624**, **545** and **544**) was then used as the backfill for the burial pit.

3.5.9 Cremation Pyre 066

Cremation pyre deposit **066** measured 1m east to west by 0.6m and consisted of black charcoal containing cremated bone. It overlay/filled a pyre pit (**070**), which had a depth of up to 0.08m. Surrounding pit **070** was an area of scorched pinkish red natural sand (**067**), indicating that the pyre material was still in situ.

Several pieces of carbonized wood (**068** and **069**) were identified running transversely across the pyre pit material. These pieces of wood appear to have been surviving remains of part of the pyre construction and are likely to represent part of the tiers of wood build up to ignite the fire.

3.5.10 Cremation Pit 190

Cremation Pit **190** was roughly circular in shape with a diameter of 0.7m, and had been cut into the natural subsoil (**002**) to a depth of 0.16m. It had steeply sloping sides and a concave base. The fill (**191**) of the pit consisted of dark blackish-grey sand containing burnt bone and a few stone inclusions. One of the stones appeared to show evidence of heat damage, but there was no evidence of in situ burning.

3.5.11 Cremation Deposits 702, 703, 710, 711, 721, 723 and 725

Cremation deposits **702**, **703**, **710**, **711**, **721**, **723** and **725** were clustered within an area measuring c.8m by 3m towards the southern boundary of the site and had been sealed by deposit **003**. These deposits measured up to c. 1.2m by 0.8m by 0.08m and consisted of a denser concentration of material, with a diffuse fan of material extending away from it. This might indicate that the cremation deposits had been poured into slow moving water and had fanned out as they sunk to the bottom.

3.6 Roman Rampart (Phase 5)

This feature consisted of a possible rampart base made up of cobbled areas (**693, 717, 715 and 890**). The cobbles forming the southern rampart extended from outwith the unexcavated area at the western end of the site, running in an easterly direction for c.15m before turning through 90° and running in a northerly direction for a distance of c. 40m. They then turned through 90° again, running in a westerly direction for a distance of 23m, continuing beneath the section into the unexcavated area.

Generally, the cobbling measured 2.5m – 3m in width, but the south-eastern corner measured up to 8.5m wide, indicating that there may have been some kind of additional structure within this location. In a number of areas, the cobbled areas had been cut through by features associated with the Roman field system (Phase 6), and by other more recent features associated with the wireworks.

The quality of the cobbling varied along the length of the possible rampart base. In the south-east corner, the cobbles had been cut into the natural subsoil and were neatly laid using stones of approximately equal size. They had then been sealed with a layer of mottled yellowish clay. In contrast, the stones used for the north-east corner were much larger, showed a considerable variation in size and were laid down in a much more haphazard fashion with no evidence of a foundation cut or a clay seal.

A number of linear ditches were identified within the rampart, but some of these were cut through the rampart base, indicating that they were part of the later Phase 5 field system. Also identified was the remains of a post-built structure (see Phase 7), which has been interpreted as post-dating both the rampart base and the field system.

3.7 Roman Field System (Phase 6)

Throughout the site, a network of over sixty interconnected ditches (**004, 048, 075, 083, 103, 125, 143, 166, 170, 219, 228, 238, 270, 285, 289, 295, 331, 339, 354, 356, 358, 360, 367, 435, 448, 449, 452, 476, 489, 516, 552, 562, 563, 565, 566, 607, 657, 682, 689, 694, 720, 739, 762, 764, 813, 815, 819, 832, 835, 851, 862, 925, 952, 956, 962, 1036, 1053, 1074, 1075, 1083, 1093, 1109, 1135 and 1159**) was identified. A large number of the relationships investigated between the ditches suggested one ditch cutting another. However, at many of the junctions where this was the case, the ditches still appeared to respect each other, with quite a number of T-junction connections with nicely rounded edges where one ditch flowed seamlessly into another. The implication of this is perhaps that the ditches were broadly contemporary, and the impression that one ditch was cutting another may have been created by the need to re-cut the base of the ditches as they silted up rapidly in the sandy soil conditions.

Numerous un-phased pit features scattered throughout the site are also thought likely to have been associated with the Roman field system, but this cannot be conclusively proven.

Towards the southern end of the site within the area sealed by the Phase 7 soil deposits, numerous Roman period artefacts were recovered from the ditches. In contrast, those away from the Phase 6 area were almost devoid of finds. This would

perhaps indicate that the ditches were still open when the Phase 7 material was deposited, indicating a short time period between these two phases.

3.8 Finds-rich Deposit (Phase 7)

A finds-rich deposit containing Roman finds (**003**) extended along the full length of the southern boundary of the site, measuring 110m long by up to 20m wide. Numerous Roman period artefacts (mainly pottery and bone) were recovered from throughout the deposit. Deposit **003** sealed all the southernmost elements of the Phase 6 field system, as well as a number of the Phase 4 graves, the southernmost part of the Phase 5 rampart and the Phase 2 curvilinear ditch. This deposit is largely homogenous and appears to be topsoil and slopewash.

3.9 Post-Built Structure and Pit Features Post-Dating Field System (Phase 8)

Within the rampart were the remains of a timber built structure (Phase 8) (post holes **1144, 1030, 1120/1114, 1100, 1102, 1122, 1131** and **1139**, and slots **1118, 1038** and **1161**) measuring 6.5m by 4.5m. The post-holes typically measured c. 0.6m in diameter and contained stone and clay packing.

One of the post-holes (**1100**) cut a ditch (**1109**) interpreted as part of the Phase 6 field system. This would indicate that the post-built structure post-dates both the Phase 5 rampart and the Phase 6 field system.

Away from the post-built structure, eight pit features were identified as cutting ditches associated with the Phase 6 field system. These were **334, 388, 618, 781, 907, 920, 953** and **978**.

3.10 Un-Phased Pit Features

In addition to the phased features mentioned above, forty five un-phased pits (**054, 056, 117, 119, 095, 098, 100, 137, 217, 231, 241, 243, 245, 249, 251, 253, 259, 347, 423, 679, 913, 915, 948, 958, 962, 964, 967, 972, 974, 976, 979, 981, 983, 985, 987, 994, 996, 1002, 1004, 1006, 1008, 1030, 1045, 1063** and **1065**) were identified. It is thought that the majority of these are likely to relate to the Phase 6 Roman field system, but this cannot be conclusively proven.

4. THE FINDS

4.1 Introduction

Table 1 presents a summary quantification of the artefacts recovered from Phases 3-6 by type. The material recovered from the Phase 7 soil deposits is presented separately to show the large quantities of material recovered from this single context (**003**). Material from this layer has been divided into ‘zones’ to provide information about the spread of artefacts within it. A full quantification by context is included in Appendix 5.

| Find type | Soil Deposits 003 | | Other contexts | | Total | |
|------------------|-------------------|--------|----------------|--------|-------|--------|
| | No | Wt (g) | No | Wt (g) | No | Wt (g) |
| Pot: prehistoric | 3 | 67 | | | 3 | 67 |
| Pot: Roman | 1641 | 76763 | 627 | 19399 | 2268 | 96162 |
| Pot: post-Roman | 7 | 69 | 2 | 13 | 9 | 82 |
| CBM | 70 | 5517 | 9 | 2671 | 79 | 8188 |
| Fired clay | 4 | 537 | 8 | 86 | 12 | 623 |
| Mortar | 2 | 68 | | | 2 | 68 |
| Plaster | 1 | 191 | | | 1 | 191 |
| Glass | 17 | 293 | 4 | 36 | 21 | 329 |
| Iron | 238 | 7150 | 494 | 2839 | 732 | 9989 |
| Copper alloy | 35 | 90 | 17 | 178 | 52 | 268 |
| Lead | | | 2 | 67 | 2 | 67 |
| Worked bone | | | 6 | 81 | 6 | 81 |
| Worked shale | | | 1 | 1 | 1 | 1 |
| Slag | 4 | 976 | | | 5 | 1151 |
| Stone | 16 | 4950 | 11 | 4814 | 27 | 9764 |
| Lithic | 29 | 151 | 178 | 663 | 207 | 814 |
| Bone | 3069 | 150263 | 2445 | 69331 | 5514 | 219594 |
| Burnt shale? | 13 | 140 | 4 | 24 | 17 | 164 |
| Shell | 2 | 73 | 11 | 74 | 13 | 147 |
| Coprolite? | | | 1 | 4 | 1 | 4 |
| Asbestos | 2 | 36 | | | 2 | 36 |
| Bitumen? | 2 | 2 | | | 2 | 2 |

Table 1. Finds quantities

In addition, there are eleven articulated human skeletons, several contexts of disarticulated human bone, and eight cremation burials.

The lithics recovered from test-pitting across the flint scatter (Phase 1) will be analysed separately from the finds assemblage quantified in Table 1.

4.2 Pottery

The majority of pottery recovered from the site was of Roman date, although three sherds were probably Neolithic and there were nine sherds of medieval and post-medieval wares, the latter largely recovered from the Phase 7 soil deposits and presumably intrusive.

A basic quantification of the Roman pottery was carried out, separating the main types into ‘samian’, ‘mortaria’, and ‘miscellaneous’. Table 2 shows the quantities of these types. The ‘miscellaneous’ group includes amphorae, black burnished wares,

greywares, oxidised wares, a few whitewares and shelly wares, and some colour-coated wares.

| Roman pot type | Soil Deposits 003 | | Other | | Total | |
|-----------------------|------------------------------|---------------|--------------|---------------|--------------|---------------|
| | No. | Wt (g) | No. | Wt (g) | No. | Wt (g) |
| samian | 512 | 15809 | 100 | 2148 | 612 | 17957 |
| mortaria | 123 | 14730 | 25 | 3019 | 148 | 17749 |
| miscellaneous | 1006 | 46224 | 502 | 14232 | 1508 | 60456 |

Table 2. Roman pottery quantities by basic type

A high proportion of the pottery collected from the Phase 6 soil deposits comprised large fragments of vessels. Samian ware dishes were particularly well represented, and a number of these had been inscribed on their bases, either with a cross or a name, presumably representing the soldiers who used them on a daily basis. Samian and mortaria vessels occasionally had maker's names stamped onto them, and numbers had been inscribed on some amphorae.

Two sherds of pottery had been reshaped for use as other objects. A small fragment of samian from **003** Zone 6 had been rubbed to a disc, presumably for use as a gaming piece. Cleaning of **003** produced a base fragment of a ?colour-coated vessel which had been drilled off-centre, but the function of this is unknown.

4.3 Ceramic building material, fired clay, mortar and plaster

The majority of CBM was recovered from soil deposits **003**. Of this group, 33 fragments were of Roman date, twenty-six were post-medieval and one was unidentified. From other contexts, there were seven Roman and two post-medieval fragments. The Roman tiles included roof tiles (flanged *tegulae* and *imbrices*) as well as some thicker tiles which may have been used in walls or flooring.

Only a small quantity of fired clay was recovered, the majority of pieces being small lumps with no surfaces or impressions. One piece from **003** Zone 4a was a larger lump with two wattle impressions, although the proximity of the wattles was not suggestive of typical walling material and it is more likely that the fragment was part of an oven superstructure.

Two fragments of 'mortar' were recovered. One fragment was cementitious and presumably 19th-century or later. The other may be unfired clay or lime mortar, but contained a high proportion of straw. Both were found in **003**.

A base fragment from an industrial plaster mould was found in **003** Zone 8 and is likely to be of 19th-century date. It is comparable with moulds recovered from excavations at local pottery production sites such as Portobello and Prestongrange.

4.4 Glass

Three of the 21 shards of glass from the site were probably modern (all from **003**), the remainder being fragments of Roman square bottles and other vessels. One large fragment from **003** Zone 6 was a neck and handle from a square bottle.

4.5 Metalwork

Most of the metalwork from this site was iron, and although the various types of object have not yet been quantified, it is clear that the majority of artefacts were either structural nails or hobnails from shoes. Some nails were potentially or certainly of post-medieval date, including a small sample of a dump of machine-made nails which was recovered from **003** Zone 3 T5 and is presumed to relate to the wireworks factory. A few other iron artefacts were probably Roman, including some blades, possible tools (punch, chisel?) and a latch key. An iron brooch was recovered with one of the Iron Age burials. Approximately 100 objects require radiography to aid identification. The remains of one shoe were lifted as a block, and this will be x-rayed to determine the pattern of hobnails used in the sole.

Amongst the copper alloy objects was a small group of c.20 tiny beads, a lid, a possible coin in poor condition, two brooches (one from an Iron Age burial), some strap fittings and a lace end. A small wire ?ring fragment was recovered with the finger bones of skeleton 864.

A lead cylinder was found in test pit 6/5, and a fragment of lead melt waste came from pit fill (**193**).

4.6 Other small finds

A few objects of worked bone were found, including two unfinished pieces: a section of large mammal long bone (**430/432**) and a cut antler tine (**616**). A broken pin or needle shaft and two large mammal incisors with drilled holes in the roots were found in (**515**).

A small piece of shale bangle was an unstratified find (SF 18).

4.7 Slag

Four pieces of slag were recovered from **003**. With the exception of one small fragment which appears to be concretions of ferrous slag around a piece of redware pottery, most of this material may be of recent date and related to the wireworks.

4.8 Coarse stone

Coarse stone artefacts in this assemblage comprised several unworked pebbles which showed signs of expedient use as hammerstones, grinders or polishers, as well as several slabs of sandstone which may be fragments of roofing tiles. At least three possible whetstones were collected, and there was a small unfinished macehead. Fragments of shale and burnt shale were of uncertain use, but some appeared to show signs of shaping. Three pieces of a possible sandstone mould with ferrous concretions along the internal channel may be related to the wireworks.

4.9 Lithic artefacts

A small assemblage of lithic artefacts, including microliths, was re-deposited in features of Roman date. These will be added to the much larger assemblage from the Mesolithic flint scatter, for analysis.

4.10 Human skeletal remains

Eleven complete skeletons were recovered, of which five were from the Iron Age burials and six from the Roman graves. Disarticulated remains were also found in deposit **003** and in three other features. These included at least three additional skulls, suggesting that the bones represent at least fourteen individuals.

The deposits of cremated bone included one burial, a spread of bone in seven contexts which may have been moved through water action, and a possible pyre.

4.11 Animal bone

Significant quantities of animal bone were recovered both from the deposit **003** and from other features across the site. The remains included a complete articulated horse burial and an intact horse skull, and many other horse bones were found in both deposit **003** and other deposits. A few showed signs of having been deposited as articulated limbs. Other bones present included the remains of cattle, sheep, pig, deer, dog and bird, many with evidence for butchery techniques and a few showing signs of pathology.

4.12 Miscellaneous

A small quantity of marine mollusc shells was recovered including cockle, mussel and oyster. A possible coprolite came from grave fill (**321**).

Finds from deposit **003** included two fragments of asbestos pipe and two fragments of a resin or bitumen-like material, presumably modern and intrusive.

5. SUMMARY

The excavation revealed a suite of archaeological features which are interpreted as evidence of multi-phased activity within the site, within two discrete periods (Mesolithic and Iron Age/Roman).

A deposit containing Mesolithic and possibly Neolithic flints represents the earliest activity on the site (Phase 1). A large assemblage of worked flint was recovered and will form the basis of a publication report on this aspect of the site.

An undated curvilinear ditch (Phase 2) which may originally have been circular in form was identified towards the south-eastern corner of the site. This feature had been cut by a probable Roman period burial (Phase 4), which had in turn been cut by a ditch associated with a probable Roman field system (Phase 6).

Four burial pits have been identified as Iron Age in date (Phase 3), one of which was a stone-lined cist. The pits contained a minimum of six individuals, as two of the graves contained double inhumations. Apart from the fragmentary human remains, a few other artefacts were recovered, including a brooch from one of the single burials.

Six inhumation burials have been identified as Roman (Phase 4), although this will need to be confirmed with radiocarbon dating as none contained any artefacts. Stratigraphic evidence suggests that they predate the Roman field system (Phase 6) and finds-rich soil deposits (Phase 7). These skeletons were generally better preserved than the Iron Age group, and four of the six had evidence of decapitation. If these skeletons were contemporary with the 2nd-century Inveresk fort, they are some of the earliest Roman decapitation burials to be found anywhere in Britain. The various cremation deposits and possible pyre site are also likely to be Roman, although again there is no definitive dating evidence at present. A horse burial may be another contemporary deposit, although it could also be Iron Age.

A rampart base may have been part of a Roman military structure (Phase 5). This may be contemporary with the burials (Phase 4), but is earlier than the field system (Phase 6).

A network of ditches is interpreted as a Roman field system which is likely to be contemporary with the use of Inveresk fort (Phase 6). This was sealed by finds-rich soil deposits (Phase 7) which may be related to the abandonment of the fort, and which contained large quantities of pottery and animal bone. The very large fragment size of this material suggested that the deposit had not been reworked and that the material was found in its original deposition site.

A later post-built structure (Phase 8) was identified within the rampart. One of the post-holes associated with this feature had been cut into the backfill of one of the ditches thought to be associated with the Roman period field system (Phase 6). This would indicate that the post-built structure post-dated both the rampart and the field system.

A large assemblage of finds was retained for further study, including Mesolithic/Neolithic lithic artefacts, Roman pottery, metalwork and animal bone. Soil

samples were retained from all excavated deposits as bulk samples, and in the case of stratigraphically complex deposits such as deposit **003**, monolith samples were also retained. A costed assessment for post-excavation analysis and reporting will be supplied under separate cover.

The project archive, comprising all CFA record sheets, maps and reports, will be deposited with the Royal Commission on the Ancient and Historical Monuments of Scotland (RCAHMS) and copies of reports will be lodged with East Lothian Council Archaeology Service. The finds archive will be disposed of following the requirements of Scots Law (Treasure Trove).

6. REFERENCES

Bishop, M C 2004 *Inveresk Gate: Excavations in the Roman Civil Settlement at Inveresk, East Lothian, 1996–2000*. STAR Monogr. 7.

Gallagher, D B & Clarke, A 1993 'Burials of possible Roman date from Inveresk, East Lothian', *Proc Soc Antiq Scot* 123, 315–8.

Richmond, I A 1980 'A Roman fort at Inveresk, Midlothian', *Proc Soc Antiq Scot* 110, 286–304.

Robertson, A 2010 *Data Structure Report of an Archaeological Evaluation at the Former Brunton Wireworks, Musselburgh*. Headland Archaeology.

Thomas, G D 1988 'Excavations at the Roman civil settlement at Inveresk, 1976–77', *Proc Soc Antiq Scot* 118, 139–76.

APPENDIX 1: Context Register

| Context | Fill of | Description |
|---------|---------|---|
| 1 | | Topsoil and overburden |
| 2 | | Natural subsoil, fine light yellow sand |
| 3 | | Roman soil deposits at southern end of site |
| 4 | | Plan cut of linear feature |
| 5 | 4 | General fill of [004] |
| 6 | | Section cut of ditch [004] (re-cut) |
| 7 | 6 | Upper fill of [006] |
| 8 | 6 | Primary fill of [006] |
| 9 | | Section cut of [004] (original) |
| 10 | 9 | Upper fill of [009] |
| 11 | 9 | Primary fill of [009] |
| 12 | | Section cut of ditch [004] (re-cut) |
| 13 | 12 | Upper fill of [012] |
| 14 | | Section cut of ditch [004] (re-cut) |
| 15 | 14 | Primary fill of [014] |
| 16 | 14 | Upper fill of [014] |
| 17 | | Section cut of ditch [004] (re-cut) |
| 18 | 17 | Upper fill of [017] |
| 19 | 17 | Primary fill of [017] |
| 20 | | Section cut of ditch [004] (re-cut) |
| 21 | 20 | Upper fill of [020] |
| 22 | 20 | Primary fill of [020] |
| 23 | | Section cut of ditch [004] (re-cut) |
| 24 | 23 | Upper fill of [023] |
| 25 | 23 | Primary fill of [023] |
| 26 | | Section cut of ditch [004] (original cut) |
| 27 | 26 | Upper fill of ditch [026] |
| 28 | 26 | Secondary fill of ditch [026] |
| 29 | 26 | Primary fill of [026] |
| 30 | | Small circular feature on side of cut [023] |
| 31 | 30 | Fill of circular feature [030] |
| 32 | 9 | Secondary fill of [009] |
| 33 | 20 | Secondary fill of [020] |
| 34 | | Section cut of ditch [004] (re-cut) |
| 35 | 34 | Upper fill of [034] |
| 36 | 34 | Basal fill of [034] |
| 37 | | Section cut of ditch [004] (original) |
| 38 | 37 | Upper fill of [037] |
| 39 | 37 | Secondary fill of [037] |
| 40 | 37 | Primary fill of [037] |
| 41 | | Section cut of ditch [004] (re-cut) |
| 42 | 41 | Upper fill of [041] |
| 43 | 41 | Primary fill of [041] |
| 44 | | Section cut of ditch [044] (original) |
| 45 | 44 | Upper fill of [044] |
| 46 | 44 | Secondary fill of [044] |
| 47 | 44 | Primary fill of [044] |
| 48 | | Plan cut of linear feature |
| 49 | 48 | General fill of linear [048] |
| 50 | | Section cut of ditch [048] |
| 51 | 50 | Fill of [050] |

| Context | Fill of | Description |
|----------------|----------------|---|
| 52 | | Section cut of ditch [048] |
| 53 | 52 | Fill of [052] |
| 54 | | Cut of pit |
| 55 | 54 | Fill of pit [054] |
| 56 | | Cut of pit |
| 57 | 56 | Fill of pit [056] |
| 58 | | Cut of pit |
| 59 | 58 | Upper fill of pit [058] |
| 60 | 58 | Stones within pit [058] underlying (059) |
| 61 | 58 | Fill of [058] within circular stone feature (061) |
| 62 | 58 | Stone lining of pit [058] |
| 63 | 58 | Fill of pit [058] underlying (061) |
| 64 | | Cut of pit |
| 65 | 64 | Fill of pit [064] |
| 66 | 70 | Funerary pyre fill |
| 67 | 70 | Scorched sand |
| 68 | 70 | Burnt in-situ log – part of pyre material |
| 69 | 70 | Burnt in-situ log – part of pyre material |
| 70 | | Cut of pyre |
| 71 | | Cut of pit |
| 72 | 71 | Fill of pit [071] |
| 73 | | Void |
| 74 | | Void |
| 75 | | Plan cut of linear feature |
| 76 | 75 | General fill of [075] |
| 77 | | Section cut of ditch [075] |
| 78 | 77 | Fill of [077] |
| 79 | | Section cut of linear [075] |
| 80 | 75 | Fill of [075] |
| 81 | | Cut of possible post pipe within [075] |
| 82 | 81 | Fill of [081] |
| 83 | | Plan cut of linear feature |
| 84 | 83 | General fill of [083] |
| 85 | | Section cut of [083] |
| 86 | 85 | Upper fill of [085] |
| 87 | 85 | Fill of [085] |
| 88 | 85 | Primary fill of [085] |
| 89 | | Section cut of [083] |
| 90 | 89 | Upper fill of [089] |
| 91 | 89 | Primary fill of [089] |
| 92 | | Section cut of [083] |
| 93 | 92 | Upper fill of [092] |
| 94 | 92 | Lower fill of [092] |
| 95 | | Cut of post-hole |
| 96 | 95 | Fill of post-hole [095] |
| 97 | 95 | Fill of post-hole [095] |
| 98 | | Cut of post-hole |
| 99 | 98 | Upper fill of post-hole [098] |
| 100 | | Cut of post-hole |
| 101 | 100 | Fill of post-hole [100] |
| 102 | 100 | Fill of post-hole [100] |
| 103 | | Plan cut of linear feature |
| 104 | 103 | General fill of [103] |

| Context | Fill of | Description |
|----------------|----------------|---|
| 105 | | Section cut of [103] |
| 106 | 105 | Fill of [105] |
| 107 | | Void |
| 108 | | Void |
| 109 | 105 | Fill of [105] |
| 110 | 105 | Fill of [105] |
| 111 | 105 | Upper fill of [105] |
| 112 | | Section cut of [103] |
| 113 | | Void |
| 114 | 112 | Fill of [112] |
| 115 | 112 | Fill of [112] |
| 116 | 112 | Fill of [112] |
| 117 | | Cut of pit |
| 118 | 117 | Fill of pit [117] |
| 119 | | Cut of pit |
| 120 | 119 | Primary fill of pit [119] |
| 121 | 119 | Secondary fill of pit [119] |
| 122 | | Material overlying section 006/009 |
| 123 | | Cut of curvilinear feature |
| 124 | 123 | Fill of curvilinear feature [123] |
| 125 | | Plan cut of linear feature |
| 126 | 125 | General fill of [125] |
| 127 | | Section across linear [125] |
| 128 | 127 | Fill of [127] |
| 129 | 105 | Primary fill of [105] |
| 130 | 112 | Fill of [112] |
| 131 | | Section cut of [103] |
| 132 | 131 | Possible fill of [131] |
| 133 | 131 | Fill of [131] |
| 134 | 131 | Fill of [131] |
| 135 | 131 | Fill of [131] |
| 136 | 131 | Fill of [131] |
| 137 | | Cut of post-hole |
| 138 | 137 | Fill of post-hole [137] dark sandy silt |
| 139 | | Section across linear [125] |
| 140 | 139 | Fill of [139] |
| 141 | | Section across linear [075] |
| 142 | 141 | Fill of [141] |
| 143 | | Plan cut of linear feature |
| 144 | 143 | General fill of [143] |
| 145 | | Cut of post-hole |
| 146 | 145 | Fill of [145] |
| 147 | | Section cut of [143] |
| 148 | | Longitudinal cut of [125] |
| 149 | 147 | Primary fill of [147] |
| 150 | 147 | Upper fill of [147] |
| 151 | 148 | Fill of [148] |
| 152 | | Cut of pit |
| 153 | 152 | Fill of pit [152] |
| 154 | | Cut of ditch, feature [075] |
| 155 | 154 | Upper fill of [154] |
| 156 | 154 | Lower fill of [154] |
| 157 | 147 | Upper fill of [147] |

| Context | Fill of | Description |
|----------------|----------------|--|
| 158 | | Cut of section through linear [143] |
| 159 | 158 | Fill of [158] |
| 160 | | Possible re-cut of [158] |
| 161 | 160 | Fill of [160] |
| 162 | | Cut of section through [143] |
| 163 | 162 | Fill of [162] |
| 164 | | Re-cut of [162] |
| 165 | 164 | Fill of [164] |
| 166 | | Plan cut of linear feature |
| 167 | | General fill of ditch |
| 168 | | Section cut of [166] |
| 169 | 168 | Fill of [168] |
| 170 | | Plan cut of linear feature |
| 171 | 170 | General fill of [170] |
| 172 | | Section cut of [170] |
| 173 | 172 | Fill of [172] |
| 174 | | Section cut of [143] |
| 175 | 174 | Fill of [174] |
| 176 | | Section cut of [143] |
| 177 | 176 | Fill of [176] |
| 178 | 168 | Fill of [168] – section cut [166] |
| 179 | 168 | Fill of [168] – section [166] |
| 180 | 168 | Primary fill of [168] – section cut [166] |
| 181 | 168 | Sandy slump fill of [168] – section cut [166] |
| 182 | | Section cut of [170] |
| 183 | 182 | Fill of [182] |
| 184 | | Cut of linear north-south ditch |
| 185 | 184 | Upper fill of [184] |
| 186 | 189 | Lower fill of [189] |
| 187 | | Section cut of [170] |
| 188 | 187 | Fill of [187] |
| 189 | | Re-cut within ditch [184] |
| 190 | | Cut of cremation pit |
| 191 | 190 | Fill of cremation pit [190] |
| 192 | | Cut of large pit |
| 193 | 192 | Fill of [192] mid brown sand |
| 194 | | Cut of ditch [166] |
| 195 | 194 | Fill of ditch [166]/[194] |
| 196 | | Re-cut of pit [192] |
| 197 | 196 | Primary fill of pit cut [196] |
| 198 | 196 | Fill of pit cut [196] |
| 199 | 196 | Upper fill of pit [196] |
| 200 | | Re-cut pit |
| 201 | 200 | Primary fill of pit [200] |
| 202 | 200 | Upper fill of pit [200] |
| 203 | 194 | Upper fill of ditch [194]/[166] dark brown sand |
| 204 | 194 | Lower fill of [194]/[166] mid brown mottled sand |
| 205 | | Section cut of ditch [166] |
| 206 | 205 | Fill of [205] |
| 207 | 205 | Fill of [205] |
| 208 | 205 | Fill of [205] |
| 209 | | Section cut of ditch [143] |
| 210 | 209 | Primary fill of ditch [143] cut [209] |

| Context | Fill of | Description |
|----------------|----------------|---|
| 211 | 209 | Fill of ditch [143] cut [209] |
| 212 | | Section cut of linear [166] |
| 213 | 212 | Lower fill of [212] |
| 214 | 212 | Upper fill of [212] |
| 215 | | Section cut of linear [166] |
| 216 | 215 | Fill of shallow linear gully |
| 217 | | Cut of circular pit |
| 218 | 217 | Fill of pit [217] grey-brown silty sand |
| 219 | | Plan cut of ditch |
| 220 | | General fill of ditch [219] |
| 221 | | Section cut of ditch [219] |
| 222 | 221 | Fill of [221] |
| 223 | 221 | Fill of [221] |
| 224 | | Cut of post-hole/palisade slot |
| 225 | 224 | Fill of post-hole/palisade slot [224] |
| 226 | | Cut of post-hole/palisade slot |
| 227 | 226 | Fill of post-hole/palisade slot [226] |
| 228 | | Plan cut of ditch |
| 229 | | Section cut of ditch [228] |
| 230 | 229 | Fill of [229] |
| 231 | | Cut of a pit |
| 232 | 231 | Fill of pit [231] |
| 233 | | Cut of grave pit |
| 234 | 233 | Fill of grave pit |
| 235 | 233 | Skeleton |
| 236 | | Section cut of linear [166] |
| 237 | 236 | Fill of 236 |
| 238 | | Plan cut of ditch |
| 239 | 238 | Fill of ditch [238] |
| 240 | 239 | Skeletal remains found in [239] |
| 241 | | Irregular shaped pit cut |
| 242 | 241 | Fill of [241] |
| 243 | | Cut of small shallow pit |
| 244 | 243 | Fill of shallow pit [243] |
| 245 | | Cut of pit |
| 246 | 245 | Fill of pit [245] |
| 247 | | Section cut of ditch [166] |
| 248 | 247 | Fill of 147 |
| 249 | | Cut of circular pit |
| 250 | 249 | Fill of circular pit [249] |
| 251 | | Cut of circular pit |
| 252 | 251 | Fill of circular pit [251] |
| 253 | | Cut of pit |
| 254 | 253 | Primary fill of pit [253] |
| 255 | 253 | Upper fill of pit [253] |
| 256 | | Section cut of ditch [219] |
| 257 | 256 | Primary fill of [256] |
| 258 | 256 | Secondary fill of [256] |
| 259 | | Cut of post-hole |
| 260 | 259 | Fill of post-hole [259] |
| 261 | | Longitudinal section cut at terminus of [166] |
| 262 | 261 | Fill of [261] |
| 263 | | Cut of small pit |

| Context | Fill of | Description |
|----------------|----------------|---|
| 264 | 263 | Fill of small pit |
| 265 | | Cut of pit |
| 266 | 265 | Upper fill of pit [265] |
| 267 | 265 | Fill of pit [265] |
| 268 | 265 | Fill of pit [265] |
| 269 | 238 | Primary fill of [238] |
| 270 | | Plan cut of ditch |
| 271 | | Section cut of ditch [228/270] |
| 272 | 271 | Upper fill of [271] |
| 273 | 271 | Lower fill of [271] |
| 274 | | Discreet isolated deposit overlying 272 |
| 275 | | Section cut of ditch [238] |
| 276 | 275 | Fill of ditch feature [238] |
| 277 | | Section cut of ditch [219] |
| 278 | 277 | Fill of [277] |
| 279 | | Section cut of ditch [270] |
| 280 | 279 | Primary fill of linear cut [279] |
| 281 | 312 | Secondary fill of linear cut [279] |
| 282 | | Charcoal pit in line of ditch [238] |
| 283 | 282 | Top fill of charcoal pit [282] |
| 284 | 282 | Main charcoal fill of pit [282] |
| 285 | | Plan cut of ditch |
| 286 | 285 | General fill of ditch [285] |
| 287 | | Cut of pit |
| 288 | 438 | Fill of ditch [438] |
| 289 | | Plan cut of ditch |
| 290 | 289 | Upper fill of [289] |
| 291 | | Secondary fill of [289] |
| 292 | | Primary fill of [289] |
| 293 | | Cut of linear feature cut by [289] |
| 294 | 293 | Fill of linear feature cut by [289] |
| 295 | | Plan cut of ditch |
| 296 | 295 | Fill of linear feature/ditch |
| 297 | | Cut of pit cut by ditch [295] |
| 298 | 297 | Charcoal rich fill of pit [297] |
| 299 | | Deposit in machined trench |
| 300 | | Deposit in machined trench |
| 301 | | Deposit in machined trench |
| 302 | | Deposit in machined trench |
| 303 | | Deposit in machined trench |
| 304 | | Deposit in machined trench |
| 305 | | Deposit in machined trench |
| 306 | | Deposit in machined trench |
| 307 | | Deposit in machined trench |
| 308 | 287 | Fill of pit [287] |
| 309 | 287 | Fill of pit [287] |
| 310 | | Possible fill of ditch |
| 311 | 279 | Secondary fill of ditch [279] |
| 312 | | Section cut of linear feature [270] |
| 313 | 314 | Fill of shallow linear feature |
| 314 | | Section cut of linear feature [270] |
| 315 | | Cut of grave |
| 316 | 315 | Skeleton within [315] |

| Context | Fill of | Description |
|----------------|----------------|--|
| 317 | 315 | Fill of grave [315] |
| 318 | 315 | Fill of grave [315] |
| 319 | 315 | Fill of grave [315] |
| 320 | | Grave cut |
| 321 | 320 | Main fill of grave [320] |
| 322 | 320 | 'Halo' fill of grave [320] |
| 323 | 320 | Skeleton within [320] |
| 324 | | Modern cut |
| 325 | 324 | Fill of modern cut |
| 326 | | Grave cut |
| 327 | | Cut of small pit |
| 328 | 327 | Fill of [327] |
| 329 | 326 | Upper fill of grave [326] |
| 330 | 326 | Lower fill of grave [326] |
| 331 | | Plan cut of ditch |
| 332 | | Section cut of ditch [331] |
| 333 | 332 | Fill of ditch [332] |
| 334 | | Cut of pit |
| 335 | | Fill of pit [334] |
| 336 | | Plan cut of ditch |
| 337 | | Section cut of ditch [336] |
| 338 | 337 | Fill of [337] |
| 339 | | Plan cut of ditch |
| 340 | | Section cut of ditch [339] |
| 341 | 340 | Upper fill of [340] – sandy silt |
| 342 | 340 | Sandy fill of [340] |
| 343 | 340 | Primary fill of [340] – gritty sand |
| 344 | | Shallow palisade cut |
| 345 | 344 | Fill of [344] – dark brown sandy silt |
| 346 | | Section cut of ditch[331] |
| 347 | | Small circular pit |
| 348 | | Void |
| 349 | | Section cut of linear ditch [339] |
| 350 | 349 | Upper fill of [349] |
| 351 | 349 | Lower fill of [349] |
| 352 | | Cut of pit |
| 353 | 352 | Fill of pit [352] |
| 354 | | Plan cut of ditch |
| 355 | 354 | Fill of [354] |
| 356 | | Plan cut of ditch |
| 357 | 357 | Fill of [357] |
| 358 | | Plan cut of ditch |
| 359 | 358 | Upper fill of [358] |
| 360 | | Plan cut of ditch – possibly a continuation of ditch 219 |
| 361 | 360 | Upper fill of [360] |
| 362 | 347 | Fill of [347] |
| 363 | 346 | Fill of [346] |
| 364 | 346 | Primary fill of [346] |
| 365 | | Section cut of ditch [356] |
| 366 | | Section cut of linear ditch [360], cut by pit [368] |
| 367 | | Cut of linear ditch, cut by pit [368] |
| 368 | | Cut of linear, cuts [366] & [367] |
| 369 | 358 | Lower fill of linear feature – packing material |

| Context | Fill of | Description |
|----------------|----------------|--|
| 370 | 360 | Secondary fill of linear feature (ditch) – erosional infilling |
| 371 | 360 | Primary fill of [360] |
| 372 | | Section cut of palisade feature [358] |
| 373 | 372 | Upper fill of [372] – same as (359) |
| 374 | 372 | Lower fill of [372] – same as (359) |
| 375 | | Cut of palisade – same as [224] & [226] |
| 376 | 375 | Fill of palisade [375] |
| 377 | | Section cut of ditch [219] |
| 378 | 377 | Fill of ditch [377] |
| 379 | 378 | Fill of ditch [378] |
| 380 | | Cut of burrow |
| 381 | 380 | Fill of burrow |
| 382 | 377 | Fill of ditch [377] |
| 383 | 314 | Primary sandy fill of slot [314] |
| 384 | | Section cut of ditch [360] |
| 385 | 384 | Fill of [384] |
| 386 | 384 | Fill of [384] |
| 387 | 384 | Fill of [384] |
| 388 | | Cut of pit |
| 389 | 388 | Fill of pit [388] |
| 390 | 388 | Fill of pit [388] |
| 391 | 334 | Fill of pit [334] |
| 392 | 334 | Fill of pit [334] |
| 393 | 334 | Fill of pit [334] |
| 394 | 334 | Fill of pit [334] |
| 395 | 332 | Fill of [332] |
| 396 | 332 | Fill of [332] |
| 397 | 337 | Fill of [332] |
| 398 | | Section cut of ditch [339]/[349] |
| 399 | | Section cut of ditch [356] |
| 400 | 399 | Fill of [399] |
| 401 | 398 | Fill of [398] |
| 402 | 398 | Fill of [398] |
| 403 | 344 | Primary fill of [344] |
| 404 | 368 | Fill of ditch [368] |
| 405 | 367 | Upper fill of [367] |
| 406 | 367 | Secondary fill of [367] |
| 407 | 367 | Primary fill of [367] |
| 408 | 366 | Upper fill of [366] |
| 409 | 366 | Tertiary fill of [366] |
| 410 | 366 | Secondary fill of [366] |
| 411 | 366 | Primary fill of [366] |
| 412 | | Section cut of ditch [452] |
| 413 | | Section cut of ditch [449] |
| 414 | 384 | Fill of ditch [384] |
| 415 | 384 | Fill of ditch [384] |
| 416 | 384 | Post-pipe fill |
| 417 | 384 | Primary fill of [354] |
| 418 | | Section cut of ditch [368] |
| 419 | 418 | Fill of ditch [418] |
| 420 | | Skeleton within grave [326] |
| 421 | 332 | Upper fill of [332] |
| 422 | 332 | Primary fill of [332] |

| Context | Fill of | Description |
|----------------|----------------|---|
| 423 | | Cut of pit |
| 424 | 423 | Fill of pit [423] |
| 425 | 418 | Primary fill of [418] |
| 426 | | Section cut of ditch – feature [368] |
| 427 | 426 | Primary fill of [426] |
| 428 | 426 | Secondary fill of [426] |
| 429 | | Section cut of ditch – feature [448] |
| 430 | 429 | Fill of [429] |
| 431 | | Section cut of ditch [270] |
| 432 | 431 | Fill of [431] |
| 433 | | Dark black sandy silt deposit |
| 434 | | Light grey-brown silty sand deposit |
| 435 | | Plan/Section cut of north to south linear feature |
| 436 | | Section cut of curvilinear feature 508 |
| 437 | | Cut of large pit feature containing human remains |
| 438 | | Terminus of ditch [552] |
| 439 | 287 | Fill of pit [287] |
| 440 | 287 | Fill of pit [287] |
| 441 | 287 | Fill of pit [287] |
| 442 | | Surface cleaning |
| 443 | | Section cut of ditch [449] |
| 444 | 443 | Primary fill of [443] |
| 445 | 443 | Fill of [443] |
| 446 | 443 | Fill of [443] |
| 447 | 450 | Fill of [450] |
| 448 | | Plan cut of ditch |
| 449 | | Plan cut of ditch (same as 270) |
| 450 | | Cut of pit |
| 451 | | Skeleton within [437] |
| 452 | | Plan cut of ditch |
| 453 | | Section cut of ditch [452] |
| 454 | 450 | Upper fill of [450] |
| 455 | 457 | Upper fill of [457] – gritty sand |
| 456 | 457 | Lower fill of [457] |
| 457 | | Cut of pit |
| 458 | | Final dark fill of [457] |
| 459 | | Void |
| 460 | | Section cut of linear ditch [270] |
| 461 | | Cut of linear ditch cutting [460] |
| 462 | 436 | Upper fill of curvilinear slot [436] |
| 463 | 436 | Lower fill of curvilinear slot [436] |
| 464 | 435 | Upper soil fill of north to south ditch [435] |
| 465 | 435 | Upper sandy fill of north to south ditch [435] |
| 466 | 435 | Lower soil/loam fill of ditch [435] |
| 467 | 437 | Main sandy fill of grave cut [437] |
| 468 | 437 | Lower sandy loam fill of grave cut [437] |
| 469 | 461 | Fill of linear feature [461] |
| 470 | 460 | Upper fill of [460] |
| 471 | 460 | Tertiary fill of [460] |
| 472 | 460 | Secondary fill of [460] |
| 473 | 460 | Primary fill of [460] |
| 474 | | Section cut of linear ditch – feature [228] |
| 475 | 474 | Fill of [474] |

| Context | Fill of | Description |
|----------------|----------------|---|
| 476 | | Plan/Section cut of linear feature |
| 477 | 476 | Fill of [476] |
| 478 | | Section cut of curvilinear [508] |
| 479 | 478 | Fill of ditch [478] |
| 480 | | Deeper cut within section [478] |
| 481 | 480 | Fill of ditch [480] |
| 482 | 453 | Primary fill of ditch [452] cut [453] |
| 483 | 453 | Fill of ditch [453] |
| 484 | 453 | Fill of ditch [453] |
| 485 | 453 | Fill of ditch [453] |
| 486 | | Cut of ditch/post-hole |
| 487 | | Section cut of ditch/post-hole [486] |
| 488 | 487 | Fill of ditch/post-hole slot [487] |
| 489 | | Plan/section cut of small shallow feature |
| 490 | 489 | Fill of [489] |
| 491 | | Section cut of ditch – feature [228] |
| 492 | 491 | Fill of ditch [491] |
| 493 | | Longitudinal section cut of ditch [270] |
| 494 | 493 | [Fill of 493] |
| 495 | 493 | Fill of [493] |
| 496 | | Section cut of ditch [452] |
| 497 | 496 | Fill of [496] |
| 498 | 496 | Fill of [496] |
| 499 | 496 | Fill of [496] |
| 500 | | Section cut of curvilinear [508] |
| 501 | 500 | Fill of 500 |
| 502 | | Sand layer – same as (107) |
| 503 | | Section cut of ditch [449] |
| 504 | 503 | Fill of [503] |
| 505 | 437 | Medial fill of grave [437] containing skeleton (451) |
| 506 | | Primary cut of curvilinear 508 |
| 507 | | Fill of curvilinear [508] |
| 508 | | Plan cut of curvilinear feature |
| 509 | | Dark brown deposit |
| 510 | | Black deposit |
| 511 | 412 | Mixed fill of section [412] containing animal bone |
| 512 | 413 | Secondary fill of section [413] |
| 513 | 413 | Primary fill of section [413] |
| 514 | 515 | Human skull damaged by animal bone, within (515) |
| 515 | | Same deposit as (003) , but location of skull (514). |
| 516 | | Plan cut of north-east to south-west running linear ditch |
| 517 | | Section cut of ditch [516] |
| 518 | 517 | Fill of [517] |
| 519 | | Section cut of ditch [285] |
| 520 | 519 | Upper fill of ditch [519] |
| 521 | 519 | Middle fill of ditch [519] |
| 522 | 519 | Lower fill of ditch [519] |
| 523 | | Cut of pit at edge of [519] |
| 524 | 523 | Upper fill of pit [523] |
| 525 | 523 | Lower fill of pit [523] |
| 526 | | Fill/spread of shallow feature central to curvilinear feature [508] |
| 527 | | Section cut of ditch [452] |
| 528 | | Small spread central to curvilinear feature [508] |

| Context | Fill of | Description |
|----------------|----------------|--|
| 529 | | Section cut of V-shaped ditch – feature [449] |
| 530 | 529 | Secondary fill of ditch [529] – feature [449] |
| 531 | | Section cut of ditch [566] |
| 532 | 531 | Fill of section [531] |
| 533 | 527 | Mixed sand fill of ditch [527] |
| 534 | 527 | Mixed sand fill of ditch [527] |
| 535 | 527 | Turf line in ditch |
| 536 | 528 | Sandy infill of ditch [528] |
| 537 | 529 | Primary fill of [529] |
| 538 | | Location number for natural under [515] where lithics are being found |
| 539 | 648 | Fill of rectangular feature [648] with burnt sand – pyre |
| 540 | 516 | Fill of ditch [516] |
| 541 | | Spread overlying 535 |
| 542 | | Spread overlying [541] |
| 543 | | Deposit, spread layer overlying [623] |
| 544 | 539 | Sandy fill of pyre [539] |
| 545 | | Silty charcoal rich fill of pyre [539] with cremated human bone inclusions |
| 546 | | Section cut of linear feature [566] |
| 547 | 546 | Fill of section [546] |
| 548 | | Silty deposit – possibly natural, situated next to [453] |
| 549 | | Cut of modern intrusion disturbing section [554] |
| 550 | 549 | Fill of [549] |
| 551 | 549 | Fill of [549] |
| 552 | | Plan cut of ditch |
| 553 | 552 | General fill of ditch |
| 554 | | Section cut of ditch [552] |
| 555 | 554 | Fill of [554] |
| 556 | 554 | Fill of [554] |
| 557 | 554 | Fill of [554] |
| 558 | 554 | Fill of [554] |
| 559 | 554 | Fill of [554] |
| 560 | 554 | Fill of [554] |
| 561 | | Plan cut of short, steep sided slot at junction of (435) and feature [449] |
| 562 | | Section cut of [561] |
| 563 | | Plan cut for northern continuation of [435] |
| 564 | | Cut of large pit cutting [563] & (501) |
| 565 | | Plan/Section cut for north-south continuation of [435] |
| 566 | | Plan cut of ditch |
| 567 | 566 | General fill of ditch [566] |
| 568 | | Section cut of ditch [566] |
| 569 | 568 | Fill of [568] |
| 570 | 568 | Fill of [568] |
| 571 | 568 | Fill of [568] |
| 572 | 568 | Fill of [568]/[573] |
| 573 | | Longitudinal section cut of ditch [566] |
| 574 | 573 | Fill of 573 |
| 575 | | Section cut of ditch 566 |
| 576 | 575 | Fill of [575] |
| 577 | 564 | Mid-brown fill of post-hole/pit containing Roman pot and animal bone |
| 578 | | Section cut of ditch [516] |
| 579 | 578 | Fill of section [578] – spread and infill |
| 580 | 578 | Fill of ditch section [578] |
| 581 | 578 | Primary fill of section [578] |

| Context | Fill of | Description |
|----------------|----------------|--|
| 582 | | Section cut of ditch [449] |
| 583 | 582 | Upper fill of [582] |
| 584 | 582 | Primary fill of [582] |
| 585 | 545 | Secondary fill of pyre [545] – mainly full of cremated bone and charcoal |
| 586 | | Cut for pyre (main cut) |
| 587 | 519 | Tertiary fill of section [519] – re-deposited/slumped (584) |
| 588 | 435 | Fill of east-west running ditch [435] |
| 589 | 435 | Fill of east-west running ditch [435] |
| 590 | 435 | Fill of east-west running ditch [435] |
| 591 | 435 | Fill of east-west running ditch [435] |
| 592 | 435 | Fill of east-west running ditch [435] |
| 593 | 435 | Fill of east-west running ditch [435] |
| 594 | 435 | Fill of east-west running ditch [435] |
| 595 | 565 | Fill of truncation of [565] |
| 596 | 565 | Fill of truncation of [565] |
| 597 | 565 | Fill of truncation of [565] |
| 598 | 565 | Fill of truncation of [565] |
| 599 | 565 | Fill of truncation of [565] |
| 600 | 563 | Fill of diagonal ditch [563] |
| 601 | 563 | Fill of diagonal ditch [563] |
| 602 | 563 | Fill of diagonal ditch [563] |
| 603 | 563 | Fill of diagonal ditch [563] |
| 604 | 563 | Fill of diagonal ditch [563] |
| 605 | 564 | Fill of large pit [564] with post-hole in base |
| 606 | 564 | Fill of large pit [564] with post-hole in base |
| 607 | | Plan cut of north-west to south-east running linear gully/ditch |
| 608 | | Section cut of north-west to south-east running linear gully/ditch [607] |
| 609 | 568 | Fill of section [607] |
| 610 | | Section cut of ditch [566] |
| 611 | 570 | Basal fill [610] |
| 612 | 570 | Fill of [610] |
| 613 | 570 | Upper fill of [610] |
| 614 | | Section cut of north-west to south-east running ditch [449] |
| 615 | 614 | Upper fill of [614] |
| 616 | 614 | Medial fill of [614] |
| 617 | 614 | Lower fill of [614] |
| 618 | | Cut of pit |
| 619 | 618 | Fill of pit [618] |
| 620 | 565 | Fill of ditch [565] |
| 621 | | Section cut of gully/ditch [607] |
| 622 | 621 | Fill of section [621] |
| 623 | | Deposit/spread, possible prehistoric ground surface |
| 624 | 648 | Lower fill of pyre cut [648] with articulated horse skeleton |
| 625 | | Section cut of east to west running ditch – feature [452] |
| 626 | 625 | Fill of [625] |
| 627 | 565 | Fill of terminal end of [565] |
| 628 | | Spread deposit – possible turf layer overlying [543] |
| 629 | | Sandy deposit overlying [628] |
| 630 | 631 | Skeleton within grave cut [631] |
| 631 | | Grave cut |
| 632 | 631 | Grave fill |
| 633 | | Section cut of ditch [516] |
| 634 | 633 | Fill of ditch [633] |

| Context | Fill of | Description |
|----------------|----------------|---|
| 635 | 633 | Fill of ditch [633] |
| 636 | 633 | Fill of ditch [633] |
| 637 | 633 | Fill of ditch [633] |
| 638 | 633 | Fill of ditch [633] |
| 639 | 633 | Fill of ditch [633] |
| 640 | 633 | Fill of ditch [633] |
| 641 | | Section cut of ditch [566] |
| 642 | 641 | Basal fill of [641] |
| 643 | 641 | Fill of 641 |
| 644 | 641 | Fill of 641 |
| 645 | 641 | Fill of 641 |
| 646 | | Re-cut of ditch [519/649] |
| 647 | 648 | Articulated horse skeleton in pyre cut [648] |
| 648 | | Cut for pyre (full cut) |
| 649 | 646 | Fill of re-cut 646 – same as 520 |
| 650 | | Re-cut of ditch [519/649] |
| 651 | | Section cut of ditch [285] |
| 652 | 651 | Upper fill of ditch [651] |
| 653 | 651 | Upper fill of [651] – same as [521] |
| 654 | 651 | Tertiary fill of [651] |
| 655 | 651 | Secondary fill of [651] – same as (587) |
| 656 | 651 | Primary fill of [651] – same as (522) |
| 657 | | Plan cut of north to south running linear ditch |
| 658 | | Section cut of [657] |
| 659 | 658 | Fill of ditch [658] |
| 660 | | Section cut of north to south running linear ditch (not seen in plan) |
| 661 | | Fill of ditch [660] |
| 662 | | Section cut of ditch [657] |
| 663 | 662 | Primary fill of ditch cut [662] |
| 664 | 662 | Secondary fill of ditch cut [662] |
| 665 | 619 | Disarticulated human skull |
| 666 | 619 | Disarticulated horse skull |
| 667 | | Silty deposit – probably same as (623) |
| 668 | | Silty deposit – probably same as (629) |
| 669 | | Cut of grave [031] by (057) (section cut no.) |
| 670 | | Silty deposit in Test Pit 2 (re-recorded as TP H4) |
| 671 | | Grey clay silt deposit in Test Pit 2 (re-recorded as TP H4) |
| 672 | | Light brown silty sand deposit in Test Pit 3 (re-recorded as TP H7) |
| 673 | | Light grey silty sand with clay inclusions – deposit in Test Pit 3 (re-recorded as TP H7) |
| 674 | | Purple-brown silty sand with possible worked chert in Test Pit 1 (re-recorded as TP C4) |
| 675 | | Light yellow brown sand in Test Pit 1 (re-recorded as TP C4) |
| 676 | | Upper deposit in Test Pit 4 (re-recorded as TP C7) |
| 677 | | Main deposit in Test Pit 4 (re-recorded as TP C7) |
| 678 | | Interface layer in Test Pit 4 (re-recorded as TP C7) |
| 679 | | Cut of small oval pit feature |
| 680 | 679 | Fill of [679] |
| 681 | 679 | Fill of [679] |
| 682 | | Plan/section cut of curvilinear feature to extreme south of trench |
| 683 | 682 | Fill of [682] |
| 684 | | Deposit cut by ditch [682] |
| 685 | 682 | Fill of [682] |
| 686 | 682 | Fill of [682] |

| Context | Fill of | Description |
|----------------|----------------|---|
| 687 | | Section cut of linear ditch [694] |
| 688 | 687 | Fill of ditch [687] |
| 689 | | Plan/Section cut of east to west running linear feature |
| 690 | 689 | Fill of linear ditch [689] |
| 691 | | Silty clay mottled yellow-grey deposit |
| 692 | | Mid-brown silty sand deposit |
| 693 | 713 | Cobbled surface |
| 694 | | Plan cut of linear feature |
| 695 | | Section cut of feature [694] |
| 696 | 695 | Primary fill of [695] |
| 697 | 695 | Clay slump in [695] |
| 698 | | East to west running shallow ditch |
| 699 | 698 | Fill of shallow ditch [689] |
| 700 | | Large north to south running ditch |
| 701 | 700 | Fill of ditch [700] |
| 702 | | Cremation deposit of charcoal and bone |
| 703 | | Cremation deposit of charcoal and bone |
| 704 | | Section cut of east to west ditch – feature [694] |
| 705 | 704 | Upper fill of [704] |
| 706 | 704 | Lower fill of [704] |
| 707 | | Section cut of north to south running ditch |
| 708 | 707 | Upper fill of [707] |
| 709 | 707 | Lower fill of [707] |
| 710 | | Burnt deposit – possible cremation |
| 711 | | Burnt deposit – possible cremation |
| 712 | 713 | Brown-black bedding material for cobbled surface (693) |
| 713 | | Cut for north to south running arm of probable rampart base |
| 714 | | Yellow-grey boulder clay overlying (715) – same as (691) |
| 715 | 713 | Cobbled stones forming probable north to south running rampart base – same as (693) |
| 716 | | Cut for east to west running probable rampart base |
| 717 | 716 | Cobbles forming east to west running rampart base |
| 718 | | Yellow-grey boulder clay overlying cobbles (717) |
| 719 | | Void |
| 720 | | Plan cut of north to south running ditch cut by [694] |
| 721 | | Cremation/burnt deposit |
| 722 | | Sand deposit (mixed with cremations) |
| 723 | | Probable ‘fan’ of cremation dump (703) |
| 724 | | Medium-dark brown silty sand |
| 725 | | Cremation/burnt deposit |
| 726 | | Cut of pit to the south of [694] |
| 727 | 726 | Upper fill of [726] |
| 728 | 726 | Medial fill of [726] |
| 729 | 726 | Lower fill of [726] |
| 730 | | Cut of pit cutting [726] |
| 731 | 730 | Upper fill of [730] |
| 732 | 730 | Medial fill of [730] |
| 733 | 730 | Lower fill of [730] |
| 734 | | Waterlain compacted sand deposits into which cremations (710), (703) etc have been dumped and [716] cut through |
| 735 | | Cut for cobbled north – south area abutting cobbling (717) – same as [713] |
| 736 | | Section cut – terminal end of [694] |
| 737 | 736 | Clay fill of [736] |
| 738 | 736 | Sandy fill of [736] |

| Context | Fill of | Description |
|----------------|----------------|---|
| 739 | | Plan cut for east to west running ditch |
| 740 | | Section cut of ditch [739] |
| 741 | 740 | Fill of ditch [740] |
| 742 | | Section cut of ditch [720] |
| 743 | 742 | Upper fill of ditch [742] |
| 744 | 742 | Lower fill of ditch [742] |
| 745 | | Cut of linear feature |
| 746 | 745 | Fill of linear feature [745] |
| 747 | | Cut of oval pit within ditch [720] |
| 748 | 747 | Fill of oval pit |
| 749 | 769 | Animal jaw in 770 |
| 750 | | Void |
| 751 | | Cut of pit |
| 752 | 751 | Fill of pit [751] |
| 753 | | Section cut of ditch [720] |
| 754 | 753 | Upper fill of ditch [753] |
| 755 | 753 | Lower fill of ditch [753] |
| 756 | | Cut of pit |
| 757 | 756 | Fill of pit [756] |
| 758 | | Cut of pit |
| 759 | | Section cut of [758] |
| 760 | 759 | Upper fill of ditch [759] |
| 761 | 759 | Lower fill of ditch [759] |
| 762 | | Plan cut of ditch |
| 763 | | Linear section cut of feature [166] |
| 764 | | Plan cut of ditch |
| 765 | 763 | Fill of [763] |
| 766 | | Cut of large pit |
| 767 | | Cut of pit by [751] |
| 768 | 767 | Fill of pit [767] |
| 769 | | Section cut of ditch [764] |
| 770 | 769 | Fill of cut [764] |
| 771 | 769 | Fill of [769] |
| 772 | | Cut of pit |
| 773 | 772 | Fill of pit [772] |
| 774 | | Cut of pit |
| 775 | 774 | Primary fill of pit [774] |
| 776 | 764 | Basal fill of ditch [764] |
| 777 | 758 | Fill of [758] |
| 778 | 764 | Fill of [764] |
| 779 | 764 | Fill of [764] |
| 780 | 764 | Fill of [764] |
| 781 | | Cut of pit |
| 782 | 781 | Fill of [781] |
| 783 | | Void |
| 784 | | Void |
| 785 | 774 | Fill of pit [774] |
| 786 | 809 | Fill of pit [809] |
| 787 | | Overlying deposit |
| 788 | | Void |
| 789 | 766 | Upper fill of pit [766] |
| 790 | 766 | White sand fill of pit [766] |
| 791 | 766 | Brown sand fill of pit [766] |

| Context | Fill of | Description |
|----------------|----------------|--|
| 792 | 766 | White sand fill of pit [766] |
| 793 | 766 | Brown sand fill of pit [766] |
| 794 | 766 | White sand fill of pit [766] |
| 795 | 766 | Brown sand fill of pit [766] |
| 796 | 763 | Brown sand secondary fill of ditch [763] |
| 797 | | Cut of pit |
| 798 | 797 | Fill of pit [797] |
| 799 | | Cut of large burial pit |
| 800 | 799 | Fill of large pit [799] |
| 801 | | Cut of small pit |
| 802 | 801 | Fill of [801] |
| 803 | | Cut of small pit cutting [739] & [805] |
| 804 | 803 | Fill of [803] |
| 805 | | Section cut of small linear feature [739] cut by [803] & [739] |
| 806 | 805 | Fill of [805] |
| 807 | 772 | Upper fill of pit [772] |
| 808 | 774 | Slumping fill of pit [774] |
| 809 | | Cut of shallow pit |
| 810 | 774 | Fill of pit [774] |
| 811 | | Cut of pit |
| 812 | 811 | Fill of pit [811] |
| 813 | | Plan cut of ditch |
| 814 | | Section cut of ditch [813] |
| 815 | | Cut of ditch – probably same as [813] |
| 816 | | Cut of pit – possible cremation |
| 817 | 816 | Fill of [816] |
| 818 | | Skeleton in cut [799] |
| 819 | | Plan cut of ditch |
| 820 | | Section cut of terminal end cut of [819] |
| 821 | 820 | Fill of [820] |
| 822 | 814 & 815 | Primary fill of [814] & [815] |
| 823 | 814 & 815 | Secondary fill of [814] & [815] |
| 824 | 814 & 815 | Tertiary fill of [814] & [815] |
| 825 | 814 & 815 | Upper fill of [814] & [815] |
| 826 | | Section cut of terminal end of ditch [826] |
| 827 | 826 | Medium purple-brown primary fill of [826] |
| 828 | 826 | Mixed sand and brown silty sand secondary fill of [826] |
| 829 | 826 | Purple-brown tertiary fill of [826] |
| 830 | 826 | Black upper fill of [826] |
| 831 | 826 | Light uppermost fill of [826] |
| 832 | | Plan cut of ditch |
| 833 | | Section cut of a ditch [862] |
| 834 | 833 | Fill of ditch [833] |
| 835 | | Plan cut of ditch |
| 836 | | Section cut of terminal end of [835] |
| 837 | 836 | Upper fill of [836] |
| 838 | 836 | Secondary fill of [836] |
| 839 | 836 | Primary fill of [836] |
| 840 | | Section cut of [819] |
| 841 | 840 | Fill of ditch [840] |
| 842 | 840 | Fill of ditch [840] |
| 843 | | Section cut of ditch [819] |
| 844 | 843 | Fill of ditch [843] |

| Context | Fill of | Description |
|----------------|----------------|---|
| 845 | | Section cut of ditch – feature [813] |
| 846 | 845 | Fill of ditch [845] |
| 847 | | Section cut of ditch [813] |
| 848 | [849] & [850] | Sandy fill of ditches [849] & [850] |
| 849 | | Section cut of north to south running ditch [851] |
| 850 | | Section cut of east to west running ditch [166] |
| 851 | | Plan cut of linear feature (same as 764) |
| 852 | [849] & [850] | Cobble fill of ditches [849] & [850] |
| 853 | | Section cut of ditch [166] |
| 854 | 853 | Fill of section [853], feature [166] |
| 855 | | Cut of pit |
| 856 | 855 | Fill of pit [855] |
| 857 | 847 | Primary fill of cut [847] feature [813] |
| 858 | 847 | Secondary fill of cut [847] feature [813] |
| 859 | 847 | Upper fill of cut [847] feature [813] |
| 860 | | Section cut of ditch – terminal end – feature [862] |
| 861 | 860 | Fill of [860] |
| 862 | | Plan cut of ditch |
| 863 | | Skeleton (legs up) in cut [766] |
| 864 | | Second skeleton (fetal position) in cut [766] |
| 865 | 853 | Fill of section [853] |
| 866 | | Cut of pit |
| 867 | 866 | Fill of pit [866] |
| 868 | 866 | Fill of pit [866] |
| 869 | | Cut of pit |
| 870 | 869 | Fill of pit [869] |
| 871 | | Section cut of ditch [819] |
| 872 | 871 | Fill of ditch [871] |
| 873 | 871 | Fill of ditch [871] |
| 874 | 871 | Fill of ditch [871] |
| 875 | | Section cut of ditch [166] |
| 876 | 875 | Primary fill of ditch [875] |
| 877 | 875 | Re-deposited natural fill of [875] |
| 878 | 875 | Upper fill of ditch [875] |
| 879 | 766 | Single fill of pit [766] (revised) |
| 880 | | Cut of pit |
| 881 | 880 | Mixed fill of pit [880] |
| 882 | | Cobbled foundation/surface |
| 883 | | Deposit under and within cobbles (882) |
| 884 | | Ditch cut – same as [875] |
| 885 | 884 | Primary fill of ditch [884] |
| 886 | 884 | Secondary fill of ditch [884] |
| 887 | | Pipe ditch cut |
| 888 | 887 | Mixed fill of [887] |
| 889 | 887 | Pipe within [887] |
| 890 | | Cobble layer |
| 891 | | Sandy layer underlying beneath cobbles (890) |
| 892 | | Section cut of [862] |
| 893 | 892 | Fill of linear ditch [892] |
| 894 | | Cut of a small pit |
| 895 | 894 | Fill of a small pit [894] |
| 896 | 851 | Fill of ditch [851] |

| Context | Fill of | Description |
|----------------|----------------|--|
| 897 | | Section cut of ditch [862] |
| 898 | 897 | Fill of ditch [897] |
| 899 | 892 | Fill of [892] – feature [862] |
| 900 | | Section cut of [862] |
| 901 | 900 | Red sand fill of [900] – feature [862] |
| 902 | 903 | Fill of small cut [903] |
| 903 | | Section cut of ditch [900]/[862] |
| 904 | | Cut of pit |
| 905 | 904 | Fill of pit [904] |
| 906 | | Section cut of ditch [925] |
| 907 | | Cut of pit |
| 908 | 906 | Fill of ditch [906] |
| 909 | 907 | Fill of pit [907] |
| 910 | 904 | Slumped fill of pit [904] |
| 911 | | Cut of pit |
| 912 | 911 | Fill of pit [911] |
| 913 | | Cut of pit |
| 914 | 913 | Fill of pit [913] |
| 915 | | Cut of pit |
| 916 | 915 | Fill of pit [915] |
| 917 | 904 | Slumped fill of pit [904] |
| 918 | | Section cut of ditch [925] |
| 919 | 918 | Fill of ditch [918] |
| 920 | | Cut of a pit |
| 921 | 920 | Primary fill of [920] |
| 922 | 906 | Secondary fill of [906] |
| 923 | 907 | Secondary fill of [907] |
| 924 | 920 | Secondary fill of pit [920] |
| 925 | | Plan cut of linear ditch |
| 926 | | Section cut of ditch [925] |
| 927 | 926 | Basal fill of [926] |
| 928 | 926 | Upper fill of [926] |
| 929 | | Section cut of [166] |
| 930 | 850 | Primary fill pit, feature [929] |
| 931 | 850 | Secondary fill of pit, feature [929] |
| 932 | 849 | Primary fill of ditch [851] |
| 933 | 850 | Secondary fill of section [850], ditch [166] |
| 934 | | Cut of pit |
| 935 | 934 | Basal fill of pit [934] |
| 936 | 934 | Secondary fill of [934] |
| 937 | 934 | Upper fill of pit [934] |
| 938 | | Section cut of ditch [925] |
| 939 | 938 | Fill of [938] |
| 940 | | Section cut of ditch [764] |
| 941 | 940 | Fill of ditch cut [940] |
| 942 | 940 | Fill of ditch cut [940] |
| 943 | 940 | Fill of ditch cut [940] |
| 944 | 929 | Fill of pit [929] |
| 945 | 934 | Fill of pit [934] |
| 946 | 938 | Fill of ditch [938] |
| 947 | 938 | Fill of ditch [938] |
| 948 | | Cut of pit |
| 949 | 948 | Primary fill of pit [948] |

| Context | Fill of | Description |
|----------------|----------------|--|
| 950 | 948 | Secondary (possible lining) fill of pit [948] |
| 951 | 948 | Fill of pit [948] |
| 952 | | Plan cut of ditch |
| 953 | | Cut of rectangular pit with dark fill |
| 954 | | Section cut of ditch [925] |
| 955 | | Cut of small rectangular pit |
| 956 | | Plan and Section cut of ditch |
| 957 | 956 | Fill of ditch [956] |
| 958 | | Cut of pit |
| 959 | 958 | Black fill of pit [958] |
| 960 | 955 | Fill of pit [955] |
| 961 | 954 | Fill of ditch [954] |
| 962 | | Cut of ditch |
| 963 | 962 | Fill of [962] |
| 964 | | Cut of pit |
| 965 | 964 | Primary fill of pit [964] |
| 966 | 964 | Secondary fill of pit [964] |
| 967 | | Cut of pit |
| 968 | 967 | Dark brown fill of pit [967] |
| 969 | 967 | Light yellow sandy fill of pit [967] |
| 970 | 967 | Light brown fill of pit [967] |
| 971 | 958 | Fill of pit [958] |
| 972 | | Cut of pit |
| 973 | 972 | Fill of pit [972] |
| 974 | | Cut of pit |
| 975 | 974 | Fill of pit [974] |
| 976 | | Cut of pit |
| 977 | 976 | Fill of pit [976] |
| 978 | | Cut of pit |
| 979 | | Cut of small post-hole/pit |
| 980 | 979 | Fill of small post-hole/pit [979] |
| 981 | | Cut of small post-hole/pit |
| 982 | 981 | Fill of small post-hole/pit [981] |
| 983 | | Cut of small post-hole/pit |
| 984 | 983 | Fill of small post-hole/pit [983] |
| 985 | | Cut of small post-hole/pit |
| 986 | 985 | Fill of small post-hole/pit [986] |
| 987 | | Cut of small post-hole/pit |
| 988 | 987 | Fill of small post-hole/pit [988] |
| 989 | 958 | Fill of [958] |
| 990 | 978 | Sandy fill of pit [978] |
| 991 | 978 | Grey fill of pit [978] |
| 992 | 994 | Secondary fill of pit [994] – mid brown silty sand |
| 993 | 994 | Primary fill of pit [994] light brown sand |
| 994 | | Ovular cut of pit |
| 995 | 996 | Sandy fill of pit [996] |
| 996 | | Sub-rectangular cut of pit |
| 997 | | Upper fill of [962] |
| 998 | | Cut of pit |
| 999 | | Primary fill of pit [998] |
| 1000 | | Secondary fill of pit [998] |
| 1001 | 967 | Dark brown-black fill lining of pit [967] |
| 1002 | | Cut of small pit/post-hole |

| Context | Fill of | Description |
|----------------|----------------|--|
| 1003 | 1002 | Fill of small pit/post-hole [1002] |
| 1004 | | Cut of small pit/post-hole |
| 1005 | 1004 | Fill of small pit/post-hole [1004] |
| 1006 | | Cut of small pit/post-hole |
| 1007 | 1006 | Fill of small pit/post-hole [1006] |
| 1008 | | Cut of pit |
| 1009 | 953 | Sandy fill of pit [953] |
| 1010 | 953 | Silty band – possible lining of pit [953] |
| 1011 | 1052 | Silty fill of pit/post-hole [1052] |
| 1012 | 958 | Fill of [958] |
| 1013 | 958 | Fill of [958] |
| 1014 | 958 | Fill of [958] |
| 1015 | 958 | Fill of [958] |
| 1016 | 958 | Fill of [958] |
| 1017 | 958 | Fill of [958] |
| 1018 | 958 | Fill of [958] |
| 1019 | 958 | Fill of [958] |
| 1020 | 1008 | Fill of pit [1008] |
| 1021 | 1008 | Fill of pit [1008] |
| 1022 | 1008 | Fill of pit [1008] |
| 1023 | 1008 | Fill of pit [1008] |
| 1024 | | Re-cut of pit [1008] |
| 1025 | 1024 | Fill of pit [1024] |
| 1026 | 1024 | Fill of pit |
| 1027 | 1024 | Fill of pit |
| 1028 | 1024 | Fill of pit |
| 1029 | | Cut of pit – same as [958] |
| 1030 | | Cut of pit |
| 1031 | | Section cut of terminal end of [925] |
| 1032 | 1031 | Fill of terminal end of [925] |
| 1033 | | Section cut of ‘L’ shaped ditch [1036] |
| 1034 | 1029 | Upper fill of [1029] – same as (971) |
| 1035 | 1029 | Lower fill of [1029] – same as (1012) |
| 1036 | | Plan cut of ‘L’ shaped ditch |
| 1037 | 1033 | Fill of [1033] containing black pot |
| 1038 | | Cut of pit truncated by [1033] |
| 1039 | 1038 | Fill of pit [1033] |
| 1040 | | Fill of pit 1030 |
| 1041 | | Void |
| 1042 | | Section cut of ditch [1053] |
| 1043 | 1042 | Fill of [1042] |
| 1044 | | Void |
| 1045 | | Cut of pit |
| 1046 | 1045 | Upper fill of pit [1045] |
| 1047 | 1045 | Fill of pit [1045] |
| 1048 | 1045 | Fill of pit [1045] |
| 1049 | 1045 | Lower fill of pit [1045] |
| 1050 | | Cut of possible terminal end of gully/ditch [1036] |
| 1051 | 1050 | Fill of possible terminal end of gully/ditch |
| 1052 | | Cut of pit/post-hole |
| 1053 | | Plan cut of ditch |
| 1054 | | Section cut of ditch [1053] |
| 1055 | 1054 | Primary fill of ditch [1054] |

| Context | Fill of | Description |
|----------------|----------------|--|
| 1056 | 1054 | Secondary fill of ditch [1054] |
| 1057 | 1042 | Fill of [1042] |
| 1058 | | Section cut of ditch [1036] |
| 1059 | 1058 | Fill of ditch [1036] |
| 1060 | 953 | Fill of pit [1053] – probably same as (1009) |
| 1061 | 953 | Fill of pit [953] |
| 1062 | | Section cut of ditch [1083] |
| 1063 | 1062 | Upper fill of ditch [1062] |
| 1064 | 1062 | Primary fill of ditch [1062] |
| 1065 | | Cut of pit |
| 1066 | 1065 | Fill of pit [1065] |
| 1067 | | Void |
| 1068 | | Cut of pit |
| 1069 | 1068 | Fill of pit [1068] |
| 1070 | 1068 | Fill of pit [1068] |
| 1071 | 1068 | Fill of pit [1068] |
| 1072 | 1068 | Fill of pit [1068] |
| 1073 | 1068 | Fill of pit [1068] |
| 1074 | | Plan cut of North-west to south-east running ditch |
| 1075 | | Plan cut of ditch |
| 1076 | | Section cut of [1074] |
| 1077 | 1076 | Fill of [1076] |
| 1078 | | Section cut of ditch [1075] |
| 1079 | 1078 | Fill of [1078] |
| 1080 | | Cut of pit cutting [1078] |
| 1081 | 1080 | Lower fill of [1080] |
| 1082 | 1080 | Upper fill of pit [1050] |
| 1083 | | Plan cut of linear feature |
| 1084 | | Section cut of [1083] |
| 1085 | 1084 | Lower fill of pit [1084] |
| 1086 | 1084 | Upper fill of pit [1084] |
| 1087 | | Section cut of ditch [1074] |
| 1088 | 1087 | Lower fill of [1087] |
| 1089 | 1087 | Upper fill of [1087] |
| 1090 | | Section cut of gully [1104] |
| 1091 | 1104 | Fill of gully [1104] |
| 1092 | | Section cut of ditch [1075] |
| 1093 | | Plan/section cut of ditch |
| 1094 | 1092 | Fill of ditch [1092] |
| 1095 | 1093 | Primary fill of [1093] |
| 1096 | 1093 | Secondary fill of [1093] |
| 1097 | 1093 | Upper fill of [1093] |
| 1098 | | Cut of beam/wall slot |
| 1099 | 1098 | Fill of beam/wall slot [1098] |
| 1100 | | Cut of post-hole |
| 1101 | 1100 | Fill of post-hole [1100] |
| 1102 | | Cut of post-hole |
| 1103 | 1102 | Fill of post-hole [1103] |
| 1104 | | Plan cut of gully |
| 1105 | | Section cut of [1104] |
| 1106 | 1105 | Fill of (1105) |
| 1107 | | Section cut of ditch [1074] |
| 1108 | 1107 | Fill of ditch [1107] |

| Context | Fill of | Description |
|----------------|----------------|---|
| 1109 | | Plan cut of ditch |
| 1110 | 1109 | Fill of ditch [1109] |
| 1111 | | Cut of pit |
| 1112 | 1111 | Upper fill of pit [1111] |
| 1113 | 1111 | Lower fill of pit [1111] |
| 1114 | | Cut of pit |
| 1115 | 1114 | Fill of pit [1114] |
| 1116 | 1100 | Clay fill of post-hole [1100] |
| 1117 | 1100 | Stone packing of post-hole [1100] |
| 1118 | | Cut of beam/wall slot |
| 1119 | 118 | Fill of beam/wall slot |
| 1120 | | Cut of pit/post-hole |
| 1121 | 1120 | Upper fill of pit/post-hole [1120] |
| 1122 | | Cut of post-hole |
| 1123 | 1122 | Fill of post-hole [1122] |
| 1124 | 1122 | Stone packing of post-hole [1122] |
| 1125 | 1120 | Stone composition of stone and clay packing in post-hole [1120] |
| 1126 | 1120 | Clay composition of stone and clay packing in post-hole [1120] |
| 1127 | 1102 | Upper fill of post-hole [1102] |
| 1128 | 1102 | Stone fill of post-hole [1102] |
| 1129 | 1102 | Clay fill of post-hole [1102] |
| 1130 | 1102 | Stone tumble fill of post-hole [1102] |
| 1131 | | Cut of post-hole |
| 1132 | 1131 | Clay fill of post-hole |
| 1133 | 1114 | Packing fill of post-hole [1114] |
| 1134 | | Section cut of ditch [1135] |
| 1135 | | Plan cut of ditch |
| 1136 | | Section cut of ditch [1083] |
| 1137 | 1136 | Lower fill of [1136] |
| 1138 | 1136 | Upper fill of [1136] |
| 1139 | | Cut of oval pit |
| 1140 | 1139 | Upper fill of oval pit [1139] |
| 1141 | 1139 | Lower fill of oval pit [1139] |
| 1142 | 1120 | Lower fill of pit [1120] |
| 1142 | 1134 | Primary fill of section [1134, ditch [1135] |
| 1143 | 1134 | Upper fill of ditch [1134] feature [1135] |
| 1144 | | Cut of oval pit |
| 1145 | 1144 | Fill of oval pit [1144] |
| 1146 | | Section cut of ditch [1074] |
| 1147 | 1146 | Fill of section [1146] |
| 1148 | 1038 | Upper fill of beam wall cut [1038] |
| 1149 | 1118 | Upper fill of beam wall cut [1118] |
| 1150 | 1131 | Fill of post-hole [1131] |
| 1151 | | Cut of post-hole |
| 1152 | 1151 | Fill of post-hole [1151] |
| 1153 | 1151 | Fill of post-hole [1151] |
| 1154 | 1100 | Fill of post-hole [1100] |
| 1155 | | Section cut of ditch [1074] |
| 1156 | 1155 | Basal fill of section [1155] |
| 1157 | 1155 | Medial fill of section [1155] |
| 1158 | 1155 | Upper fill of section [1155] |
| 1159 | | Plan/Section cut of ditch |
| 1160 | 1159 | Fill of ditch [1159] |

| Context | Fill of | Description |
|----------------|----------------|---|
| 1161 | | Cut of beam/wall slot |
| 1162 | 1161 | Fill of beam/wall slot |
| 1163 | | Section cut of ditch [1083] |
| 1164 | | Cut of ditch |
| 1165 | 1163 | Fill of ditch [1163] |
| 1166 | 1164 | Fill of ditch [1164] |
| 1167 | | Same as [1163] |
| 1168 | | Same as [1164] |
| 1169 | 1167 | Fill of 1167 |
| 1170 | 1168 | Fill of illegible (post?) |
| 1171 | | Plan cut of ditch |
| 1172 | | Section cut of ditch [1171] |
| 1173 | 1172 | Primary fill of [1172] |
| 1174 | 1172 | Secondary fill of [1172] |
| 1175 | | Section cut of ditch [1184] |
| 1176 | 1175 | Fill of ditch [1175] |
| 1177 | | Section cut of ditch [1171] |
| 1178 | 1177 | Fill of ditch cut [1177] |
| 1179 | 1177 | Fill of ditch cut [1177] |
| 1180 | | Section cut of ditch [1171] |
| 1181 | 1180 | Fill of ditch [1180] |
| 1182 | | Section cut of ditch [1184] |
| 1183 | 1182 | Fill of ditch [1182] |
| 1184 | | Plan cut of ditch |
| 1185 | | Section cut of ditch [1184] |
| 1186 | | Section cut of ditch [1171] |
| 1187 | 1186 | Fill of ditch [1186] |
| 1189 | 1186 | Fill of ditch [1186] |
| 1190 | | Cut of pit |
| 1191 | 1190 | Fill of pit [1190] |
| 1192 | 853 | Upper fill of section [853] |
| 1193 | 845 | Upper fill of section [845] – feature [813] |
| 1194 | 843 | Upper fill of section [843] – feature [819] |
| 1195 | 058 | Skeleton 1 in cut 058 |
| 1196 | 058 | Skeleton 2 in cut 058 |

APPENDIX 2: Photographic Register

| SLR No. | Digi No | Contexts/description | Taken from | Conditions |
|---------------|---------|---|------------|------------|
| <i>Film 1</i> | | | | |
| 1 | 1 | Registration shot | | |
| 2 | 2 | General Pre-ex shots | NW | Bright |
| 3 | 3 | General Pre-ex shots | NW | Bright |
| 4 | 4 | General Pre-ex shots | NW | Bright |
| 5 | 5 | General Pre-ex shots | NW | Bright |
| 6 | 6 | General Pre-ex shots | NW | Bright |
| 7 | 7 | General Pre-ex shots | NW | Bright |
| 8 | 8 | General Pre-ex shots from E - W | N | Overcast |
| 9 | 9 | General Pre-ex shots from E - W | N | Overcast |
| 10 | 10 | General Pre-ex shots from E - W | N | Overcast |
| 11 | 11 | General Pre-ex shots from E - W | N | Overcast |
| 12 | 12 | General Pre-ex shots from E - W | N | Overcast |
| 13 | 13 | General Pre-ex shots from E - W | N | Overcast |
| 14 | 14 | General Pre-ex north of site | E | Overcast |
| 15 | 15 | General Pre-ex north of site | E | Overcast |
| <i>Film 2</i> | | | | |
| 1 | | Registration shot | | |
| 2 | 16 | General Pre-ex North of site | E | Overcast |
| 3 | 17 | General Pre-ex North of site | E | Overcast |
| 4 | 17 | General Pre-ex middle of site | E | Overcast |
| 5 | 17 | General Pre-ex middle of site | E | Overcast |
| 6 | 17 | General Pre-ex middle of site | E | Overcast |
| 7 | 17 | General Pre-ex middle of site | E | Overcast |
| 8 | 18 | Detail of disarticulated skeleton within soil matrix (003) | ENE | Sunny |
| 9 | 19 | Detail of disarticulated skeleton within soil matrix (003) | ENE | Sunny |
| 10 | 20 | Detail of skull within soil matrix (003) | NNW | Bright |
| 11 | 21 | Detail of skull within soil matrix (003) | NNW | Bright |
| 12 | 22 | Detail of skull from soil matrix (003) before lifting | N | Overcast |
| 13 | 23 | Detail of skull from soil matrix (003) before lifting | N | Overcast |
| 14 | 23 | Detail of skull from soil matrix (003) before lifting | N | Overcast |
| 15 | 24 | NNE facing longitudinal section of section [006] of ditch [004] | NNE | Overcast |
| 16 | 24 | NNE facing longitudinal section of section [006] of ditch [004] | NNE | Overcast |
| 17 | 25 | ESE facing section of section [006] of ditch [004] | ESE | Dull |
| 18 | 25 | ESE facing section of section [006] of ditch [004] | ESE | Dull |
| 19 | 26 | Post-ex shot of section [006] of ditch [004] | NNE | Dull |
| 20 | 26 | Post-ex shot of section [006] of ditch [004] | NNE | Dull |
| 21 | 27 | WSW facing section of section [006] of ditch [004] | WSW | Dull |
| 22 | 27 | WSW facing section of section [006] of ditch [004] | WSW | Dull |
| 23 | 28 | NNE facing section of longitudinal section [023] ditch [004] | NNE | Dull |
| 24 | 28 | NNE facing section of longitudinal section [023] ditch [004] | NNE | Dull |
| 25 | 29 | WNW facing section of section 4 [023] ditch [004] - showing possible linear feature [048] | WNW | Dull |
| 26 | 29 | WNW facing section of section 4 [023] ditch [004] - showing possible linear feature [048] | WNW | Dull |
| 27 | 30 | W facing section of pits [054] & [056] | W | Dull |
| 28 | 30 | W facing section of pits [054] & [056] | W | Dull |

| SLR No. | Digi No | Contexts/description | Taken from | Conditions |
|---------------|---------|--|------------|------------|
| 29 | 31 | WNW facing section of section [012] ditch [004] | WNW | Sunny |
| 30 | 31 | WNW facing section of section [012] ditch [004] | WNW | Sunny |
| 31 | | ESE facing section of section [012] ditch [004] | ESE | Sunny |
| 32 | | ESE facing section of section [012] ditch [004] | ESE | Sunny |
| 33 | 32 | Post-ex shot of section [012] ditch [004] | ESE | Sunny |
| 34 | 32 | Post-ex shot of section [012] ditch [004] | ESE | Sunny |
| 35 | 33 | Post-ex shot of NNW facing section of the pit [058] | NNW | Sunny |
| 36 | 33 | Post-ex shot of NNW facing section of the pit [058] | NNW | Sunny |
| <i>Film 3</i> | | | | |
| 1 | | Registration shot | | |
| 2 | 34 | View over funeral pyre [066] with section to foreground | E | Cloudy |
| 3 | 34 | View over funeral pyre [066] with section to foreground | E | Cloudy |
| 4 | 35 | Funeral pyre [066] noting burnt sand [067] bottom right and (068) & (069), pyre logs | Vertical | Cloudy |
| 5 | 35 | Funeral pyre [066] noting burnt sand [067] bottom right and (068) & (069), pyre logs | Vertical | Cloudy |
| 6 | 36 | ESE Facing section 3 of ditch [004] | ESE | Sunny |
| 7 | 36 | ESE Facing section 3 of ditch [004] | ESE | Sunny |
| 8 | 37 | WNW Facing section 3 of ditch [004] | WNW | Sunny |
| 9 | 37 | WNW Facing section 3 of ditch [004] | WNW | Sunny |
| 10 | 38 | Post ex shot of section 3, ditch [004] | NE | Sunny |
| 11 | 38 | Post ex shot of section 3, ditch [004] | NE | Sunny |
| 12 | 39 | Post ex shot of the stone feature at the bottom of pit [058] | WNW | Sunny |
| 13 | 39 | Post ex shot of the stone feature at the bottom of pit [058] | WNW | Sunny |
| 14 | 40 | N Facing section 2 of cut [052] | N | Bright |
| 15 | 40 | N Facing section 2 of cut [052] | N | Bright |
| 16 | 41 | Part excavated pyre [066] showing drawn section and quadrants 1, 3 & 5 removed | S | Overcast |
| 17 | 41 | Part excavated pyre [066] showing drawn section and quadrants 1, 3 & 5 removed | S | Overcast |
| 18 | 42 | E facing section 006 | E | Overcast |
| 19 | 42 | E facing section 006 | E | Overcast |
| 20 | 43 | N Facing section of pits [064] & [066] | N | Sunny |
| 21 | 43 | N Facing section of pits [064] & [066] | N | Sunny |
| 22 | 44 | ESE Facing section 2 of ditch [004] | ESE | Sunny |
| 23 | 44 | ESE Facing section 2 of ditch [004] | ESE | Sunny |
| 24 | 45 | WNW Facing section 2 of ditch [004] | WNW | Sunny |
| 25 | 45 | WNW Facing section 2 of ditch [004] | WNW | Sunny |
| 26 | 46 | Post ex shot of section 2, ditch [004] | NE | Sunny |
| 27 | 46 | Post ex shot of section 2, ditch [004] | NE | Sunny |
| 28 | 47 | Post ex shot of the pit [058] with stones (062) & lower fill (061) | WNW | Overcast |
| 29 | 48 | Post ex shot of the pit [058] with stones (062) & lower fill (061) | WNW | Overcast |
| 30 | 49 | E facing section 4, ditch [004] | E | Overcast |
| 31 | 49 | E facing section 4, ditch [004] | E | Overcast |
| 32 | 50 | W facing section 4, ditch [004] | W | Overcast |
| 33 | 50 | W facing section 4, ditch [004] | W | Overcast |
| 34 | 51 | Post ex shot of section 5, ditch [004] | ESE | Overcast |
| 35 | 51 | Post ex shot of section 5, ditch [004] | ESE | Overcast |
| 36 | 52 | ESE facing section 5 of ditch [004] | ESE | Overcast |
| 37 | 52 | ESE facing section 5 of ditch [100] | ESE | Overcast |

| SLR No. | Digi No | Contexts/description | Taken from | Conditions |
|---------------|---------|---|------------|------------|
| <i>Film 4</i> | | | | |
| | 1 | Registration shot | | |
| | 2 | General Pre-ex shots | NW | Bright |
| | 3 | General Pre-ex shots | NW | Bright |
| | 4 | General Pre-ex shots | NW | Bright |
| | 5 | General Pre-ex shots | NW | Bright |
| | 6 | General Pre-ex shots from E - W | N | Overcast |
| | 7 | General Pre-ex shots from E - W | N | Overcast |
| | 8 | General Pre-ex shots from E - W | N | Overcast |
| | 9 | General Pre-ex shots from E - W | N | Overcast |
| | 10 | General Pre-ex shots from E - W | N | Overcast |
| | 11 | General Pre-ex shots from E - W | N | Overcast |
| | 12 | General Pre-ex middle of site | E | Bright |
| | 13 | General Pre-ex middle of site | E | Bright |
| | 14 | General Pre-ex middle of site | E | Bright |
| | 15 | General Pre-ex middle of site | E | Bright |
| | 16 | General Pre-ex middle of site | E | Bright |
| | 17 | General Pre-ex middle of site | E | Bright |
| | 18 | Detail of disarticulated skeleton within soil matrix (003) | ENE | Bright |
| | 19 | Detail of disarticulated skeleton within soil matrix (003) | ENE | Bright |
| | 20 | Detail of skull within soil matrix (003) | | Bright |
| | 21 | Detail of skull within soil matrix (003) | | Bright |
| | 22 | Detail of skull from soil matrix (003) before lifting | N | Overcast |
| | 23 | Detail of skull from soil matrix (003) before lifting | N | Overcast |
| | 24 | NNE facing longitudinal section of section [006] of ditch [004] | NNE | Overcast |
| | 25 | NNE facing longitudinal section of section [006] of ditch [004] | NNE | Overcast |
| <i>Film 5</i> | | | | |
| | 1 | Registration shot | | |
| | 2 | 53 WNW facing section 5 of ditch [004] | WNW | Overcast |
| | 3 | 53 WNW facing section 5 of ditch [004] | WNW | Overcast |
| | 4 | 54 W facing section 6 Ditch [004] & section 1 ditch [088] | W | Bright |
| | 5 | 54 W facing section 6 Ditch [004] & section 1 ditch [088] | W | Bright |
| | 6 | 55 N facing section 6, ditch [004] | N | Bright |
| | 7 | 55 N facing section 6, ditch [004] | N | Bright |
| | 8 | 56 S facing section 6, ditch [004] | S | Overcast |
| | 9 | 56 S facing section 6, ditch [004] | S | Overcast |
| | 10 | 57 E facing section of section 2, ditch [075] | E | Wet |
| | 11 | 57 E facing section of section 2, ditch [075] | E | Wet |
| | 12 | 58 W facing section of section 2, ditch [075] & pit [073] | W | Wet |
| | 13 | 59 W facing section of section 2, ditch [075] & pit [073] | W | Wet |
| | 14 | 60 Post ex shot of ditch [075] section 2 & pit (073) | W | Wet |
| | 15 | 61 Post ex shot of ditch [075] section 2 & pit (073) | W | Wet |
| | 16 | 62 N facing section of ditch [1004], slot 7 | N | Rain |
| | 17 | 62 N facing section of ditch [004], slot 7 | N | Rain |
| | 18 | 63 W facing section of ditch [095], slot 1 | W | Rain |
| | 19 | 63 W facing section of ditch [095], slot 1 | W | Rain |
| | 20 | 64 N facing section feature 083, slot 2 | N | Overcast |
| | 21 | 64 N facing section feature 083, slot 2 | N | Overcast |
| | 22 | 65 S facing section feature 083, slot 2 | S | Overcast |
| | 23 | 65 S facing section feature 083, slot 2 | S | Overcast |
| | 24 | 66 Post ex detail of stone lined cist 060 & bone in situ | SE | Overcast |

| SLR No. | Digi No | Contexts/description | Taken from | Conditions |
|---------------|---------|---|------------|------------|
| 25 | 67 | Post ex detail of stone lined cist 060 & bone in situ | SE | Overcast |
| 26 | 68 | NW facing section of (503) - fill of cist [504] | NW | Overcast |
| 27 | 68 | NW facing section of (503) - fill of cist [504] | NW | Overcast |
| 28 | 69 | General post ex shot of ditch [004], slot 8 | NE | Overcast |
| 29 | 69 | General post ex shot of ditch [004], slot 8 | NE | Overcast |
| 30 | 70 | W facing section of ditch [004], slot 8 | W | Overcast |
| 31 | 70 | W facing section of ditch [004], slot 8 | W | Overcast |
| 32 | 71 | E facing section of ditch [004], slot 8 | E | Overcast |
| 33 | 71 | E facing section of ditch [004], slot 8 | E | Overcast |
| 34 | 72 | N facing section of pits [117] & [119] | N | Overcast |
| 35 | 72 | N facing section of pits [117] & [119] | N | Overcast |
| 36 | 73 | Post ex shots of pits [117] & [119] | N | Overcast |
| 37 | 73 | Post ex shots of pits [117] & [119] | N | Overcast |
| <i>Film 6</i> | | | | |
| 1 | | Registration shot | | |
| 2 | | Registration shot | | |
| 3 | | Registration shot | | |
| 4 | | Post ex shot of pits [117] & [119] | N | Wet |
| 5 | 74 | N facing section of ditch [004], slot 9 | N | Overcast |
| 6 | 74 | N facing section of ditch [004], slot 9 | N | Overcast |
| 7 | 75 | W facing section of ditch [004], slot 9 | W | Overcast |
| 8 | 75 | W facing section of ditch [004], slot 9 | W | Overcast |
| 9 | 76 | N facing section through ditch [103], slot 1 | N | Overcast |
| 10 | 76 | N facing section through ditch [103], slot 1 | N | Overcast |
| 11 | 77 | E facing section through ditch [103], slot 2 | E | Overcast |
| 12 | 77 | E facing section through ditch [103], slot 2 | E | Overcast |
| 13 | 78 | W facing section through ditch [103], slot 2 | W | Overcast |
| 14 | 78 | W facing section through ditch [103], slot 2 | W | Overcast |
| 15 | 79 | Post ex shot of slot 2, ditch 103 | S | Overcast |
| 16 | 79 | Post ex shot of slot 2, ditch 103 | S | Overcast |
| 17 | 80 | Post ex shot of ditch [004], slot 10 | NE | Rain |
| 18 | 80 | Post ex shot of ditch [004], slot 10 | NE | Rain |
| 19 | 81 | W facing section of ditch [004], slot 10 | W | Rain |
| 20 | 81 | W facing section of ditch [004], slot 10 | W | Rain |
| 21 | 82 | E facing section through ditch [004], slot 10 | E | Rain |
| 22 | 82 | E facing section through ditch [004], slot 10 | E | Rain |
| 23 | 83 | NE facing section through [095] | NE | Overcast |
| 24 | 83 | NE facing section through [095] | NE | Overcast |
| 25 | 84 | W facing section through ditch [103], slot 1 | W | Overcast |
| 26 | 84 | W facing section through ditch [103], slot 1 | W | Overcast |
| 27 | 85 | Post ex shot of ditch [103], slot 1 | W | Overcast |
| 28 | 85 | Post ex shot of ditch [103], slot 1 | W | Overcast |
| 29 | 86 | Post ex of N facing section through [098] | N | Blustery |
| 30 | 86 | Post ex of N facing section through [098] | N | Blustery |
| 31 | 87 | N facing section through ditch [127] | N | Windy |
| 32 | 87 | N facing section through ditch [127] | N | Windy |
| 33 | 88-90 | WNW facing section through [123], slot 1 | WNW | Windy |
| 34 | 88-90 | WNW facing section through [123], slot 1 | WNW | Windy |
| 35 | 92 | NNE facing section through cut [075] | NNE | Windy |
| 36 | 93 | NNE facing section through cut [075] | NNE | Windy |
| 37 | 94 | WNW facing section through a double ditch feature [075] | WNW | Sunny |
| 38 | 95 | WNW facing section through a double ditch feature | WNW | Sunny |

| SLR No. | Digi No | Contexts/description | Taken from | Conditions |
|---------------|---------|---|------------|------------|
| | | [075] | | |
| 39 | 96-97 | ESE facing section through a double ditch feature [075] | ESE | Sunny |
| <i>Film 7</i> | | | | |
| 1 | | Registration shot | | |
| 2 | 98 | ESE facing section through a double ditch feature [075] | ESE | Windy |
| 3 | 99 | ESE facing section through a double ditch feature [075] | ESE | Windy |
| 4 | 100 | N facing section of posthole cut [137] | N | Cloudy |
| 5 | 100 | N facing section of posthole cut [137] | N | Cloudy |
| 6 | 101 | W facing section showing relationship between [139] & [141] | W | Sunny |
| 7 | 101 | W facing section showing relationship between [139] & [141] | W | Sunny |
| | 102 | Oblique shot of [139] & [141] | NW | Sunny |
| 8 | 103 | S facing section through post cut [145] & fill (146) | S | Overcast |
| 9 | 103 | S facing section through post cut [145] & fill (146) | S | Overcast |
| 10 | 104 | W facing section through ditch [054] & pit [052] | W | Overcast |
| 11 | 104 | W facing section through ditch [054] & pit [052] | W | Overcast |
| 12 | 105 | W facing section through ditch [103], cut [131], slot 3 | W | Overcast |
| 13 | 105 | W facing section through ditch [103], cut [131], slot 3 | W | Overcast |
| 14 | 106 | Post ex shot of ditch [103], cut [131], slot 3 | W | Overcast |
| 15 | 106 | Post ex shot of ditch [103], cut [131], slot 3 | W | Overcast |
| 16 | 107 | E facing section through ditch [141] & [139] | E | Sunny |
| 17 | 107 | E facing section through ditch [141] & [139] | E | Sunny |
| 18 | 108 | E facing section of ditch [168] and fills (169) - (171) | E | Sunny |
| 19 | 108 | E facing section of ditch [168] and fills (169) - (171) | E | Sunny |
| 20 | 109 | S facing section, cut [172], through ditch [170], slot 2 | S | Sunny |
| 21 | 109 | S facing section, cut [172], through ditch [170], slot 2 | S | Sunny |
| 22 | 110 | Post ex shot of ditch [170], section cut [172], slot 2 | S | Sunny |
| 23 | 110 | Post ex shot of ditch [170], section cut [172], slot 2 | S | Sunny |
| 24 | 111 | Post ex shot of pit [058] - details of stone lined cist & skeletons (no scales) | E | Cloudy |
| 25 | 111 | Post ex shot of pit [058] - details of stone lined cist & skeletons (no scales) | E | Cloudy |
| 26 | 112 | Post ex shot of pit [058] - details of stone lined cist & skeletons (no scales) | E | Cloudy |
| 27 | 113 | Post ex shot of pit [058] - details of stone lined cist & skeletons (scales) | E | Cloudy |
| 28 | 113 | Post ex shot of pit [058] - details of stone lined cist & skeletons (scales) | E | Cloudy |
| 29 | 114 | Post ex shot of pit [058] - details of stone lined cist & skeletons (scales) | E | Cloudy |
| 30 | 115 | Post ex shot of pit [058] - details of stone lined cist & skeletons (scales) | W | Cloudy |
| 31 | 115 | Post ex shot of pit [058] - details of stone lined cist & skeletons (scales) | W | Cloudy |
| 32 | 115 | Post ex shot of pit [058] - details of stone lined cist & skeletons (scales) | N | Cloudy |
| 33 | 115 | Post ex shot of pit [058] - details of stone lined cist & skeletons (scales) | N | Cloudy |
| 34 | 116 | Post ex shot of pit [058] - details of stone lined cist & skeletons (no scales) | N | Cloudy |
| 35 | 116 | Post ex shot of pit [058] - details of stone lined cist & skeletons (no scales) | N | Cloudy |
| 36 | 117 | Post ex shot of pit [058] - details of stone lined cist & skeletons (no scales) | W | Cloudy |

| SLR No. | Digi No | Contexts/description | Taken from | Conditions |
|---------------|---------|---|------------|------------|
| 37 | 117 | Post ex shot of pit [058] - details of stone lined cist & skeletons (no scales) | W | Cloudy |
| <i>Film 8</i> | | | | |
| 1 | | Registration shot | | |
| 2 | 118 | Post ex shot of pit [058] detail of skeleton I | E | Overcast |
| 3 | 119 | Post ex shot of pit [058] detail of skeleton I | E | Overcast |
| 4 | 120 | Post ex shot of pit [058] detail of skeleton II | W | Sunny |
| 5 | 121 | Post ex shot of pit [058] detail of skeleton II | W | Sunny |
| 6 | 122 | NNE facing section [187] | NNE | Overcast |
| 7 | 122 | NNE facing section [187] | NNE | Overcast |
| 8 | 123 | S facing section [184] | S | Overcast |
| 9 | 123 | S facing section [184] | S | Overcast |
| 10 | 124 | N facing section through linear [170], cut [182], slot 1 | N | Overcast |
| 11 | 124 | N facing section through linear [170], cut [182], slot 1 | N | Overcast |
| 12 | 125 | Post ex shot of linear [170], cut [182], slot 1 | N | Overcast |
| 13 | 125 | Post ex shot of linear [170], cut [182], slot 1 | N | Overcast |
| 14 | 126 | In situ shoe remains in pit 192 | N | Overcast |
| 15 | 127 | In situ shoe remains in pit 192 | N | Overcast |
| 16 | 128 | In situ shoe remains in pit 192 | N | Bright |
| 17 | 129 | In situ shoe remains in pit 192 | N | Bright |
| 18 | 129 | In situ shoe remains in pit 192 | W | Overcast |
| 19 | 129 | In situ shoe remains in pit 192 | W | Overcast |
| 20 | 129 | In situ shoe remains in pit 192 | W | Bright |
| 21 | 129 | In situ shoe remains in pit 192 | W | Bright |
| 22 | 130 | Kubiena tins in situ (003) | N | Bright |
| 23 | 130 | Kubiena tins in situ (003) | N | Bright |
| 24 | 131 | Post ex half section of pit [058], skeleton removed | W | Bright |
| 25 | 131 | Post ex half section of pit [058], skeleton removed | W | Bright |
| 26 | 132 | E facing section through pit 192 | E | Overcast |
| 27 | 132 | E facing section through pit 192 | E | Overcast |
| 28 | 133 | Detail of probable shoe in pit 192 | E | Overcast |
| 29 | 133 | Detail of probable shoe in pit 192 | E | Overcast |
| 30 | 134 | W facing section through pit 192 | W | Overcast |
| 31 | 134 | W facing section through pit 192 | W | Overcast |
| 32 | 135 | Post ex shot of emptied stone lined burial pit [058] | W | Overcast |
| 33 | 135 | Post ex shot of emptied stone lined burial pit [058] | W | Overcast |
| 34 | 136 | Shot of SW facing section through cremation pit [190] | SW | Overcast |
| 35 | 136 | Shot of SW facing section through cremation pit [190] | SW | Overcast |
| 36 | 137 | Shot of NE facing section through cremation pit [190] | NE | Overcast |
| 37 | 137 | Shot of NE facing section through cremation pit [190] | NE | Overcast |
| <i>Film 9</i> | | | | |
| 1 | | Registration shot | | |
| 2 | 138 | SE facing section through ditch [166], cut [194] | SE | Overcast |
| 3 | 138 | SE facing section through ditch [166], cut [194] | SE | Overcast |
| 4 | 139 | NE facing section through ditch [166], cut [194] | NE | Overcast |
| 5 | 139 | NE facing section through ditch [166], cut [194] | NE | Overcast |
| 6 | 140 | SW facing section [197] | SW | Overcast |
| 7 | 140 | SW facing section [197] | SW | Overcast |
| 8 | 141 | Post ex shot of the burial pit/cist [058], showing detail of stonework | W | Overcast |
| 9 | 141 | Post ex shot of the burial pit/cist [058], showing detail of stonework | W | Overcast |
| 10 | 142 | Post ex shot of the burial pit/cist [058], showing detail of | S | Overcast |

| SLR No. | Digi No | Contexts/description | Taken from | Conditions |
|----------------|---------|--|------------|------------|
| | | stonework | | |
| 11 | 142 | Post ex shot of the burial pit/cist [058], showing detail of stonework | S | Overcast |
| 12 | 143 | Post ex shot of the burial pit/cist [058], showing detail of stonework | E | Overcast |
| 13 | 143 | Post ex shot of the burial pit/cist [058], showing detail of stonework | E | Overcast |
| 14 | 144 | Post ex shot of the burial pit/cist [058], showing detail of stonework | N | Overcast |
| 15 | 144 | Post ex shot of the burial pit/cist [058], showing detail of stonework | N | Overcast |
| 16 | 145 | SE facing section of ditch [205] | SE | Sunny |
| 17 | 145 | SE facing section of ditch [205] | SE | Sunny |
| 18 | 146 | Post-ex shot of burial pit [058] - bottomed | NNW | Sunny |
| 19 | 146 | Post-ex shot of burial pit [058] - bottomed | NNW | Sunny |
| 20 | 146 | Post-ex shot of burial pit [058] - bottomed | NNW | Sunny |
| 21 | 146 | Post-ex shot of burial pit [058] - bottomed | NNW | Sunny |
| 22 | 147 | N facing section through ditch [143] & pit [200] | N | Sunny |
| 23 | 147 | N facing section through ditch [143] & pit [200] | N | Sunny |
| 24 | 148 | General shot of back wall of site | S | Sunny |
| 25 | 148 | General shot of back wall of site | S | Sunny |
| 26 | 149 | E facing section through ditch cut [212] | E | Overcast |
| 27 | 149 | E facing section through ditch cut [212] | E | Overcast |
| 28 | 150 | Pre-ex shots of second cleared strip (20.09.10) | E | Bright |
| 29 | 151 | Pre-ex shots of second cleared strip (20.09.10) | E | Bright |
| 30 | 151 | Pre-ex shots of second cleared strip (20.09.10) | E | Bright |
| 31 | 152 | Pre-ex shots of second cleared strip (20.09.10) | SE | Bright |
| 32 | 153 | Pre-ex shots of second cleared strip (20.09.10) | SE | Bright |
| 33 | 154 | Pre-ex shots of second cleared strip (20.09.10) | SE | Bright |
| 34 | 155 | Pre-ex shots of second cleared strip (20.09.10) | SE | Bright |
| 35 | 155 | Pre-ex shots of second cleared strip (20.09.10) | SE | Bright |
| 36 | 155 | Pre-ex shots of second cleared strip (20.09.10) | SE | Bright |
| <i>Film 10</i> | | | | |
| 1 | | Registration shot | | |
| 2 | 156 | View of W facing section through shallow linear gully [215] | W | Sunny |
| 3 | 156 | View of W facing section through shallow linear gully [215] | W | Sunny |
| 4 | 157 | W facing section through ditch [221] & posthole [224] | W | Sunny |
| 5 | 157 | W facing section through ditch [221] & posthole [224] | W | Sunny |
| 6 | 158 | E facing section through ditch [221] & posthole [226] | E | Sunny |
| 7 | 158 | E facing section through ditch [221] & posthole [226] | E | Sunny |
| 8 | 159 | W facing section through pit [217] | W | Sunny |
| 9 | 159 | W facing section through pit [217] | W | Sunny |
| 10 | 160 | S facing section through linear ditch [228], slot 1 | S | Sunny |
| 11 | 160 | S facing section through linear ditch [228], slot 1 | S | Sunny |
| 12 | 161 | N facing section through linear ditch [228], slot 1 | N | Sunny |
| 13 | 161 | N facing section through linear ditch [228], slot 1 | N | Sunny |
| 14 | 162 | S facing section through pit [231] | S | Overcast |
| 15 | 163 | S facing section through pit [231] | S | Overcast |
| 16 | 164 | View of W facing section through shallow linear gully | W | Overcast |
| 17 | 164 | View of W facing section through shallow linear gully | W | Overcast |
| 18 | 165 | E facing shot of skeleton (240) | E | Overcast |

| SLR No. | Digi No | Contexts/description | Taken from | Conditions |
|----------------|---------|---|------------|------------|
| 19 | 165 | E facing shot of skeleton (240) | E | Overcast |
| 20 | 166 | Top down shot of skeleton (240) | E | Overcast |
| 21 | 166 | Top down shot of skeleton (240) | E | Overcast |
| 22 | 167 | Burial pit [233], E facing section | E | Overcast |
| 23 | 167 | Burial pit [233], E facing section | E | Overcast |
| 24 | 168 | W facing section through pit [245] | W | Overcast |
| 25 | 168 | W facing section through pit [245] | W | Overcast |
| 26 | 169 | NNE facing section through pit [241] | NNE | Overcast |
| 27 | 169 | NNE facing section through pit [241] | NNE | Overcast |
| 28 | 170 | NE facing section through pit [243] | NE | Overcast |
| 29 | 170 | NE facing section through pit [243] | NE | Overcast |
| 30 | 171 | View of W facing section through shallow linear gully | W | Overcast |
| 31 | 171 | View of W facing section through shallow linear gully | W | Overcast |
| 32 | 172 | E facing section through ditch [256] | E | Overcast |
| 33 | 172 | E facing section through ditch [256] | E | Overcast |
| 34 | 173 | SW facing section through pits [249] & [251] | SW | Overcast |
| 35 | 173 | SW facing section through pits [249] & [251] | SW | Overcast |
| <i>Film 11</i> | | | | |
| 1 | | Registration shot | | |
| 2 | 174 | W facing section of ditch [256] | W | Overcast |
| 3 | 174 | W facing section of ditch [256] | W | Overcast |
| 4 | 175 | Working shot of pit [253] with charcoal and burnt bone | E | Overcast |
| 5 | 175 | Working shot of pit [253] with charcoal and burnt bone | E | Overcast |
| 6 | 176 | Fully excavated bones [240] North facing shots | N | Overcast |
| 7 | 176 | Fully excavated bones [240] North facing shots | N | Overcast |
| 8 | 177 | E facing section through pit [253] | E | Overcast |
| 9 | 177 | E facing section through pit [253] | E | Overcast |
| 10 | 178 | NW facing section through posthole [259] | NW | Overcast |
| 11 | 178 | NW facing section through posthole [259] | NW | Overcast |
| 12 | 179 | S facing section through terminus of E-W linear | S | Overcast |
| 13 | 179 | S facing section through terminus of E-W linear | S | Overcast |
| 14 | 180 | S facing section through small pit [263] | S | Overcast |
| 15 | 180 | S facing section through small pit [263] | S | Overcast |
| 16 | 181 | Post ex shot of pit [253] 100% excavated | E | Overcast |
| 17 | 181 | Post ex shot of pit [253] 100% excavated | E | Overcast |
| 18 | 182 | E facing section through pit [265] | E | Overcast |
| 19 | 182 | E facing section through pit [265] | E | Overcast |
| 20 | | Post ex shot of pit [265] | N | Overcast |
| 21 | | Post ex shot of pit [265] | N | Overcast |
| 22 | 183 | N facing section through pit [238] | N | Overcast |
| 23 | 183 | N facing section through pit [238] | N | Overcast |
| 24 | 184 | Burial pit [233] showing skeleton in situ with ranging rods | E | Overcast |
| 25 | 185 | Burial pit [233] showing skeleton in situ with ranging rods | E | Overcast |
| 26 | 186 | Burial pit [233] showing skeleton in situ with ranging rods | E | Overcast |
| 27 | 187 | Burial pit [233] showing skeleton in situ with ranging rods | E | Overcast |
| | 188 | Burial pit [233] showing skeleton in situ with ranging rods | E | Overcast |
| | 189 | Burial pit [233] showing skeleton in situ with ranging rods | E | Overcast |

| SLR No. | Digi No | Contexts/description | Taken from | Conditions |
|----------------|---------|--|------------|------------|
| 28 | 190 | Burial pit [233] showing skeleton in situ without ranging rods | E | Overcast |
| 29 | 191 | Burial pit [233] showing skeleton in situ without ranging rods | E | Overcast |
| 30 | 192 | Burial pit [233] showing skeleton in situ with ranging rods | W | Overcast |
| 31 | 193 | Burial pit [233] showing skeleton in situ with ranging rods | W | Overcast |
| 32 | 194 | Burial pit [233] showing skeleton in situ with ranging rods | W | Overcast |
| 33 | 195 | Burial pit [233] showing skeleton in situ with ranging rods | W | Overcast |
| 34 | 196 | Burial pit [233] showing skeleton in situ | S | Overcast |
| 35 | 197 | Burial pit [233] showing skeleton in situ | S | Overcast |
| 36 | 198 | Burial pit [233] showing skeleton in situ | N | Overcast |
| | 199 | Burial pit [233] showing skeleton in situ | N | Overcast |
| | 200 | Burial pit [233] showing skeleton in situ | S | Overcast |
| | 201 | Burial pit [233] showing skeleton in situ | S | Overcast |
| | 202 | Burial pit [233] showing skeleton in situ | S | Overcast |
| | 203 | Burial pit [233] showing skeleton in situ | S | Overcast |
| <i>Film 12</i> | | | | |
| 1 | | Registration shot | | |
| 2 | 204 | W facing section through ditch [228] with slot 2 [270] | W | Overcast |
| 3 | 204 | W facing section through ditch [228] with slot 2 [270] | W | Overcast |
| 4 | 205 | SSW facing section through ditch [228] with slot 2 [270] | SSW | Overcast |
| 5 | 205 | SSW facing section through ditch [228] with slot 2 [270] | SSW | Overcast |
| 6 | 206 | E facing section through ditch [228] with slot 2 [270] | E | Overcast |
| 7 | 206 | E facing section through ditch [228] with slot 2 [270] | E | Overcast |
| 8 | 207 | E facing section through ditch [279] cutting ditch [277] | E | Overcast |
| 9 | 207 | E facing section through ditch [279] cutting ditch [277] | E | Overcast |
| 10 | 208 | E facing section of pit [282] | E | Overcast |
| 11 | 208 | E facing section of pit [282] | E | Overcast |
| 12 | 209 | S facing section of trench across zone 1A - 6A | S | Overcast |
| 13 | 209 | S facing section of trench across zone 1A - 6A | S | Overcast |
| 14 | 210 | S facing section through ditch [285] | S | Overcast |
| 15 | 210 | S facing section through ditch [285] | S | Overcast |
| 16 | 211 | S facing section through ditch [287] | S | Overcast |
| 17 | 212 | S facing section through ditch [287] | S | Overcast |
| 18 | 213 | Close up of skull from skeleton (235) | S | Overcast |
| 19 | 213 | Close up of skull from skeleton (235) | S | Overcast |
| 20 | 214 | SW facing section through [289], slot 1 | SW | Dull |
| 21 | 214 | SW facing section through [289], slot 1 | SW | Dull |
| 22 | 215 | NE facing section through [289], slot 1 | NE | Dull |
| 23 | 215 | NE facing section through [289], slot 1 | NE | Dull |
| 24 | 216 | Post ex shot of section through [289], slot 1 | NE | Dull |
| 25 | 216 | Post ex shot of section through [289], slot 1 | NE | Dull |
| <i>Film 13</i> | | | | |
| 1 | | Registration shot | | |
| 2 | 217 | NW facing section through ditch [295] & pit [297] | NW | Overcast |
| 3 | 217 | NW facing section through ditch [295] & pit [297] | NW | Overcast |
| 4 | 218 | SE Facing section through ditch [295] | SE | Overcast |
| 5 | 218 | SE Facing section through ditch [295] | SE | Overcast |
| 6 | 219 | Working shot of Matt lifting skeleton | | Overcast |

| SLR No. | Digi No | Contexts/description | Taken from | Conditions |
|----------------|---------|--|------------|------------|
| 7 | 220 | Working shot of Matt lifting skeleton | | Overcast |
| 8 | 221 | Working shot of Matt lifting skeleton | | Overcast |
| 9 | 222 | Working shot of Matt lifting skeleton | | Overcast |
| 10 | 223 | Working shot of Matt lifting skeleton | | Overcast |
| 11 | 224 | Working shot of Matt lifting skeleton | | Overcast |
| 12 | 224 | Working shot of Matt lifting skeleton | | Overcast |
| 13 | 225 | Close up of skeleton showing vertebrae | | Overcast |
| 14 | 226 | Close up of skeleton showing vertebrae | | Overcast |
| | 227 | Close up of skeleton showing vertebrae | | Overcast |
| 15 | 228 | Close up of skull from skeleton (235) | NE | Overcast |
| 16 | 229 | Close up of skull from skeleton (235) | NE | Overcast |
| 17 | 230 | Close up of horse skull in terminal end of ditch [295] | NW | Overcast |
| 18 | 230 | Close up of horse skull in terminal end of ditch [295] | NW | Overcast |
| 19 | 231 | Terminal end of ditch [295] - SW facing section | SW | Rain |
| 20 | 231 | Terminal end of ditch [295] - SW facing section | SW | Rain |
| | 232 | Shot of fill (284) in section | | Rain |
| 21 | 233 | Post ex shot of (284) | | Rain |
| 22 | 233 | Post ex shot of (284) | | Rain |
| 23 | 234 | Plan shot of post ex grave [233] 100% excavated | S | Rain |
| 24 | 234 | Plan shot of post ex grave [233] 100% excavated | S | Rain |
| 25 | 235 | Post ex shot of pit [297] & terminal end of [295] | SW | Rain |
| 26 | 235 | Post ex shot of pit [297] & terminal end of [295] | SW | Rain |
| 27 | 236 | Shot of section through ditches | NW | Rain |
| 28 | 236 | Shot of section through ditches | NW | Rain |
| 29 | 237 | Overhead shot of skeleton (316), nails 1.3M apart | SSW | Overcast |
| 30 | 238 | Overhead shot of skeleton (316), nails 1.3M apart | SSW | Overcast |
| <i>Film 14</i> | | | | |
| 1 | | Registration shot | | |
| 2 | 239 | Shot of skeleton (316) with ranging rods | SSW | Overcast |
| 3 | 240 | Shot of skeleton (316) with ranging rods | SSW | Overcast |
| 4 | 241 | Overhead shot of skeleton (316) | NNE | Overcast |
| 5 | 242 | Overhead shot of skeleton (316) | NNE | Overcast |
| 6 | 243 | Overhead shot of skeleton (316) with ranging rods | NNE | Overcast |
| 7 | 244 | Overhead shot of skeleton (316) with ranging rods | NNE | Overcast |
| 8 | 245 | Overhead shot of skeleton (316) | WNW | Overcast |
| 9 | 246 | Overhead shot of skeleton (316) | WNW | Overcast |
| 10 | 247 | Overhead shot of skeleton (316) with ranging rods | WNW | Overcast |
| 11 | 248 | Overhead shot of skeleton (316) with ranging rods | WNW | Overcast |
| 12 | 249 | Overhead shot of skeleton (316) | ESE | Overcast |
| 13 | 250 | Overhead shot of skeleton (316) | ESE | Overcast |
| 14 | 251 | Overhead shot of skeleton (316) with ranging rods | ESE | Overcast |
| 15 | 252 | Overhead shot of skeleton (316) with ranging rods | ESE | Overcast |
| 16 | 253 | Close up of skull from skeleton (316) | | Overcast |
| 17 | 254 | Close up of skull from skeleton (316) | | Overcast |
| 18 | 255 | General working shot of skeleton (316) | | Overcast |
| 19 | 256 | General working shot of skeleton (316) | | Overcast |
| 20 | 257 | General working shot of skeleton (316) | | Overcast |
| 21 | 258 | General working shot of skeleton (316) | | Overcast |
| 22 | 259 | General working shot of skeleton (316) | | Overcast |
| 23 | 260 | General working shot of skeleton (316) | | Overcast |
| 24 | 261 | Pre-ex shot of 3rd cleaned area of site | SE | Overcast |
| <i>Film 15</i> | | | | |

| SLR No. | Digi No | Contexts/description | Taken from | Conditions |
|----------------|---------|---|------------|------------|
| 1 | | Registration shot | | |
| 2 | 262 | Pre-ex shot of 3rd cleaned area zones 1-4 | SE | Overcast |
| 3 | 263 | Pre-ex shot of 3rd cleaned area zones 1-4 | SE | Overcast |
| 4 | 264 | Pre-ex shot of 3rd cleaned area zones 1-4 | SE | Overcast |
| 5 | 265 | Pre-ex shot of 3rd cleaned area zones 1-4 | SE | Overcast |
| 6 | 266 | Pre-ex shot of 3rd cleaned area zones 1-4 | SE | Overcast |
| 7 | 267 | Pre-ex shot of 3rd cleaned area zones 1-4 | SE | Overcast |
| 8 | 268 | Pre-ex shot of 3rd cleaned area zones 1-4 | E | Overcast |
| 9 | 269 | Pre-ex shot of 3rd cleaned area zones 1-4 | E | Overcast |
| 10 | 269 | Pre-ex shot of 3rd cleaned area zones 1-4 | E | Overcast |
| 11 | 269 | Pre-ex shot of 3rd cleaned area zones 1-4 | E | Overcast |
| 12 | 270 | Pre-ex shot of grave [326] | E | Overcast |
| 13 | 270 | Pre-ex shot of grave [326] | E | Overcast |
| 14 | 271 | Section through pit [327] | S | Overcast |
| 15 | 271 | Section through pit [327] | S | Overcast |
| 16 | 272 | Post ex shot of grave [315] | SSE | Overcast |
| 17 | 273 | Post ex shot of grave [315] | SSE | Overcast |
| 18 | 274 | S facing section through pit [334] | S | Overcast |
| 19 | 274 | S facing section through pit [334] | S | Overcast |
| 20 | 275 | W facing section through ditch [331], cut [332] | W | Overcast |
| 21 | 275 | W facing section through ditch [331], cut [332] | W | Overcast |
| 22 | 276 | N facing section through ditch [336], cut [337] | N | Overcast |
| 23 | 276 | N facing section through ditch [336], cut [337] | N | Overcast |
| 24 | 277 | Plan shot of pit [334] | N | Overcast |
| 25 | 277 | Plan shot of pit [334] | N | Overcast |
| 26 | 278 | E facing section through [331], cut [346] | E | Overcast |
| 27 | 278 | E facing section through [331], cut [346] | E | Overcast |
| 28 | 279 | W facing section through [331], [cut [346] | W | Overcast |
| 29 | 279 | W facing section through [331], [cut [346] | W | Overcast |
| <i>Film 16</i> | | | | |
| 1 | | Registration shot | | |
| 2 | 280 | Post ex shot [331] & [346] | E | Rain |
| 3 | 280 | Post ex shot [331] & [346] | E | Rain |
| 4 | 281 | Plan shots of skeleton (323) | NW | Rain |
| 5 | 282 | Plan shots of skeleton (323) | NW | Rain |
| 6 | 283 | Plan shots of skeleton (323) with ranging rods | NW | Rain |
| 7 | 284 | Plan shots of skeleton (323) with ranging rods | NW | Rain |
| 8 | 285 | Plan shots of skeleton (323) with ranging rods | NE | Rain |
| 9 | 286 | Plan shots of skeleton (323) with ranging rods | NE | Rain |
| 10 | 287 | Plan shots of skeleton (323) | NE | Rain |
| 11 | 288 | Plan shots of skeleton (323) | NE | Rain |
| 12 | 289 | Plan shots of skeleton (323) with ranging rods | SE | Rain |
| 13 | 290 | Plan shots of skeleton (323) with ranging rods | SE | Rain |
| 14 | 291 | Plan shots of skeleton (323) with ranging rods | SE | Rain |
| 15 | 292 | Plan shots of skeleton (323) with ranging rods | SE | Rain |
| 16 | 293 | Plan shots of skeleton (323) | SW | Rain |
| 17 | 294 | Plan shots of skeleton (323) | SW | Rain |
| 18 | 294 | Plan shots of skeleton (323) with ranging rods | SW | Rain |
| 19 | 294 | Plan shots of skeleton (323) with ranging rods | SW | Rain |
| 20 | 295 | Close up of skull of skeleton (323) | NE | Rain |
| 21 | 295 | Close up of skull of skeleton (323) | NE | Rain |
| 22 | 296 | Re-take of colour slides of [331] & [346] | E | Overcast |

| SLR No. | Digi No | Contexts/description | Taken from | Conditions |
|----------------|---------|---|------------|------------|
| 23 | 296 | Re-take of colour slides of [331] & [346] | W | Overcast |
| 24 | 297 | Pit [347] | N | |
| 25 | 298 | Ditch [356] | E | Rain |
| 26 | 298 | Ditch [356] | E | Rain |
| 27 | 299 | E facing section through ditch [331] | E | Rain |
| 28 | 299 | E facing section through ditch [331] | E | Rain |
| 29 | 300 | N facing section through ditch [331] | N | Rain |
| 30 | 300 | N facing section through ditch [331] | N | Rain |
| 31 | 301 | S facing section through ditch [331] | S | Rain |
| 32 | 301 | S facing section through ditch [331] | S | Rain |
| 33 | 302 | W facing section through ditch [331] | W | Rain |
| 34 | 302 | W facing section through ditch [331] | W | Rain |
| 35 | 302 | W facing section through ditch [331] | W | Rain |
| <i>Film 17</i> | | | | |
| 1 | 303 | WSW facing section through [339], [349], [352] & [354] | WSW | Rain |
| 2 | 303 | WSW facing section through [339], [349], [352] & [354] | WSW | Rain |
| 3 | 304 | SW facing section through cut [340] | SW | Rain |
| 4 | 304 | SW facing section through cut [340] | SW | Rain |
| 5 | 305 | SE facing section through [344] | SE | Rain |
| 6 | 305 | SE facing section through [344] | SE | Rain |
| 7 | 306 | SE facing section through [377], [375] & [380] | SE | Rain |
| 8 | 306 | SE facing section through [377], [375] & [380] | SE | Rain |
| 9 | 307 | W facing section through [377], [375] & [380] | W | Rain |
| 10 | 307 | W facing section through [377], [375] & [380] | W | Rain |
| 11 | 308 | Post ex shot of [377] & [375] | NW | Rain |
| 12 | 308 | Post ex shot of [377] & [375] | NW | Rain |
| 13 | 309 | E facing section through linears [360] & [358] | E | Rain |
| 14 | 309 | E facing section through linears [360] & [358] | E | Rain |
| 15 | 310 | W facing section through [358] | W | Rain |
| 16 | 310 | W facing section through [358] | W | Rain |
| 17 | 311 | WNW facing section through [360] | WNW | Rain |
| 18 | 311 | WNW facing section through [360] | WNW | Rain |
| 19 | 312 | Post ex shot of slot 1 through [358] & [360] | W | Rain |
| 20 | 312 | Post ex shot of slot 1 through [358] & [360] | W | Rain |
| 21 | 313 | W facing section of slot 1 through linear [366] & pit [368] | W | Rain |
| 22 | 313 | W facing section of slot 1 through linear [366] & pit [368] | W | Rain |
| 23 | 314 | N facing section of slot 1 through linear [367] & pit [368] | N | Rain |
| 24 | 314 | N facing section of slot 1 through linear [367] & pit [368] | N | Rain |
| 25 | 315 | NW facing section through [358], slot 2 | NW | Sunny |
| 26 | 315 | NW facing section through [358], slot 2 | NW | Sunny |
| 27 | 316 | Shot of grave before mandible is removed | E | Sunny |
| 28 | 316 | Shot of grave before mandible is removed | E | Sunny |
| 29 | 317 | N facing section [356] | N | Shade |
| 30 | 317 | N facing section [356] | N | Shade |
| 31 | 318 | Plan of [356] | | Shade |
| 32 | 318 | E facing section through pit | E | Shade |
| 33 | 319 | E facing section through pit | E | Shade |
| 34 | 319 | N facing section through [349] | N | Shade |
| 35 | 320 | N facing section through [349] | N | Shade |

| SLR No. | Digi No | Contexts/description | Taken from | Conditions |
|----------------|---------|---|------------|------------|
| <i>Film 18</i> | | | | |
| 0 | | Registration shot | | |
| 1 | 321 | Section through [340] & [349] | NE | Overcast |
| 2 | 321 | Section through [340] & [349] | NE | Overcast |
| 3 | | | | Overcast |
| 4 | | | | Overcast |
| 5 | 322 | N facing section through ditch [336], cut [337] | N | Overcast |
| 6 | 322 | N facing section through ditch [336], cut [337] | N | Overcast |
| 7 | 323 | W facing section through ditch [331], cut [332] | W | Overcast |
| 8 | 323 | W facing section through ditch [331], cut [332] | W | Overcast |
| 9 | 324 | S facing section through ditch [339] / [349], cut [398] | S | Overcast |
| 10 | 324 | S facing section through ditch [339] / [349], cut [398] | S | Overcast |
| 11 | 325 | ESE facing section through [368] | ESE | Overcast |
| 12 | 325 | ESE facing section through [368] | ESE | Overcast |
| 13 | 326 | S facing section through [368] | S | Overcast |
| 14 | 326 | S facing section through [368] | S | Overcast |
| 15 | 327 | W facing section through [399] | W | Sunny |
| 16 | 327 | W facing section through [399] | W | Sunny |
| 17 | 328 | N facing section through [399] | N | Overcast |
| 18 | 328 | N facing section through [399] | N | Overcast |
| 19 | 329 | Section including [412] & [413] | E | Overcast |
| 20 | 329 | Section including [412] & [413] | E | Overcast |
| 21 | 330 | Section including [412] & [413] | E | Overcast |
| 22 | 330 | Section including [412] & [413] | E | Overcast |
| 23 | 331 | Section including [412] & [413] | E | Overcast |
| 24 | 331 | Section including [412] & [413] | E | Overcast |
| 25 | 332 | Section including [412] & [413] | E | Overcast |
| 26 | 332 | Section including [412] & [413] | E | Overcast |
| 27 | 333 | Section including [412] & [413] | E | Overcast |
| 28 | 333 | Section including [412] & [413] | E | Overcast |
| 29 | 334 | Section including [412] & [413] | E | Overcast |
| | 334 | Section including [412] & [413] | E | Overcast |
| 30 | 335 | Section through ditch [384] | NE | Overcast |
| 31 | 335 | Section through ditch [384] | NE | Overcast |
| 32 | 336 | Section through pit [388] | SW | Overcast |
| 33 | 336 | Section through pit [388] | SW | Overcast |
| 34 | 337 | W facing section through V ditch [354] | W | Overcast |
| 35 | 337 | W facing section through V ditch [354] | W | Overcast |
| 36 | 338 | SW facing section through ditch [418] | SW | Rain |
| 37 | 338 | SW facing section through ditch [418] | SW | Rain |
| <i>Film 19</i> | | | | |
| 1 | | Void | | |
| 2 | | Registration shot | | |
| 3 | 339 | Shot of skeleton (420) with ranging rods | NW | Light rain |
| 4 | 339 | Shot of skeleton (420) with ranging rods | NW | Light rain |
| 5 | 340 | Shot of skeleton (420) with ranging rods | NE | Light rain |
| 6 | 340 | Shot of skeleton (420) with ranging rods | NE | Light rain |
| 7 | 341 | Shot of skeleton (420) without ranging rods | NE | Light rain |
| 8 | 341 | Shot of skeleton (420) without ranging rods | NE | Light rain |
| 9 | 342 | Shot of skeleton (420) without ranging rods | NW | Light rain |
| 10 | 343 | Shot of skeleton (420) without ranging rods | NW | Light rain |
| 11 | 344 | Shot of skeleton (420) without ranging rods | SW | Light rain |

| SLR No. | Digi No | Contexts/description | Taken from | Conditions |
|----------------|---------|--|------------|------------|
| 12 | 344 | Shot of skeleton (420) without ranging rods | SW | Light rain |
| 13 | 345 | Shot of skeleton (420) without ranging rods | SE | Light rain |
| 14 | 345 | Shot of skeleton (420) without ranging rods | SE | Light rain |
| 15 | 346 | Shot of skeleton (420) with ranging rods | SE | Light rain |
| 16 | 346 | Shot of skeleton (420) with ranging rods | SE | Light rain |
| 17 | 347 | Post ex shot of [320] | SE | Overcast |
| 18 | 347 | Post ex shot of [320] | SE | Overcast |
| 19 | 348 | SE facing section through ditch [418] | SE | Shadow |
| 20 | 348 | SE facing section through ditch [418] | SE | Shadow |
| 21 | 349 | Plan of [418] & [388] | SE | Shadow |
| 22 | 349 | Plan of [418] & [388] | SE | Shadow |
| 23 | 350 | ENE facing section through [423] | ENE | Sunny |
| 24 | 350 | ENE facing section through [423] | ENE | Sunny |
| 25 | 351 | Post ex shot of [334] - plan shot | E | Sunny |
| 26 | 351 | Post ex shot of [334] - plan shot | E | Sunny |
| 27 | 352 | W facing section through ditch [368], cut [426] | E | Sunny |
| 28 | 352 | W facing section through ditch [368], cut [426] | E | Sunny |
| 29 | 353 | S facing section through ditch [368], cut [426] | S | Sunny |
| 30 | 353 | S facing section through ditch [368], cut [426] | S | Sunny |
| 31 | 354 | S facing section through ditch [438] & pit [287] | S | Sunny |
| 32 | 354 | S facing section through ditch [438] & pit [287] | S | Sunny |
| 33 | | | | |
| 34 | | | | |
| 35 | 355 | W facing section through [433] | W | Sunny |
| 36 | 355 | W facing section through [433] | W | Sunny |
| 37 | 356 | W facing section through [431] & [429] | W | Sunny |
| <i>Film 20</i> | | | | |
| 1 | | Registration shot | | |
| 2 | 356 | W facing section through [431] & [429] | W | Sunny |
| 3 | 356 | W facing section through [431] & [429] | W | Sunny |
| 4 | 357 | Deposit (434) to south of section 429 | | Overcast |
| 5 | 357 | Deposit (434) to south of section 429 | | Overcast |
| 6 | 358 | W facing section through [433] | W | Overcast |
| 7 | 358 | W facing section through [433] | W | Overcast |
| 8 | 359 | Skeleton (451) partially excavated | | Overcast |
| 9 | 360 | Skeleton (451) partially excavated | | Overcast |
| 10 | 361 | E facing section through ditch [452], cut [453] | E | Overcast |
| 11 | 361 | E facing section through ditch [452], cut [453] | E | Overcast |
| 12 | 362 | W facing section through ditch [452], cut [453] | W | Overcast |
| 13 | 362 | W facing section through ditch [452], cut [453] | W | Overcast |
| 14 | 353 | Working shots of skeleton (451) | | Overcast |
| 15 | 364 | Working shots of skeleton (451) | | Overcast |
| | 365 | Working shots of skeleton (451) | | Overcast |
| 16 | 366 | Photo of grave cut [326] minus skeleton | | Overcast |
| 17 | 366 | Photo of grave cut [326] minus skeleton | | Overcast |
| 18 | 367 | Post ex of skeleton [451] | S | Overcast |
| 19 | 368 | Post ex of skeleton [451] | S | Overcast |
| 20 | 369 | Post ex of skeleton [451] | S | Overcast |
| 21 | 370 | Section through cut [457] with (455) & (456) | W | Overcast |
| 22 | 370 | Section through cut [457] with (455) & (456) | W | Overcast |
| 23 | 371 | NNW facing section of [460] & [461] | NNW | Bright |
| 24 | 371 | NNW facing section of [460] & [461] | NNW | Bright |

| SLR No. | Digi No | Contexts/description | Taken from | Conditions |
|----------------|---------|--|------------|------------------|
| 25 | 372 | SSE facing section of [460] & [461] | SSE | Bright |
| 26 | 372 | SSE facing section of [460] & [461] | SSE | Bright |
| 27 | 373 | Post ex shot of slot through [460] & [461] | SSE | Bright |
| 28 | 374 | Post ex shot of slot through [460] & [461] | SSE | Bright |
| 29 | 375 | Shot of section through ditch [480] | | In shade of tree |
| 30 | 375 | Shot of section through ditch [480] | | In shade of tree |
| 31 | 376 | Skeleton (451), grave [431] | S | Bright |
| 32 | 377 | Skeleton (451), grave [431] | S | Bright |
| 33 | 378 | Skeleton (451), grave [431] | S | Bright |
| 34 | 379 | Post ex shot of NE facing section through ditch cuts [474] & [476] | NE | Sunny |
| 35 | 379 | Post ex shot of NE facing section through ditch cuts [474] & [476] | NE | Sunny |
| 36 | 380 | SW facing section through ditch [489] & [491] | SW | Overcast |
| 37 | 380 | SW facing section through ditch [489] & [491] | SW | Overcast |
| <i>Film 21</i> | | | | |
| 1 | | Registration shot | | |
| 2 | 381 | E facing section through ditches [503] & [438], & pit [287] | E | Sunny |
| 3 | 381 | E facing section through ditches [503] & [438], & pit [287] | E | Sunny |
| 4 | 382 | Section 493 / 496 through ditches [270] & [452] | W | Sunny |
| 5 | 382 | Section 493 / 496 through ditches [270] & [452] | W | Sunny |
| 6 | 383 | Longitudinal section 496 through [452] | N | Sunny |
| 7 | 383 | Longitudinal section 496 through [452] | N | Sunny |
| 8 | 384 | NE section through ditch [500] | NE | Rain |
| 9 | 384 | NE section through ditch [500] | NE | Rain |
| 10 | 385 | Post ex shot of section through [452] | ENE | Overcast |
| 11 | 385 | Post ex shot of section through [452] | ENE | Overcast |
| 12 | 386 | Post ex shot of section through (509) & (510) | ENE | Overcast |
| 13 | 386 | Post ex shot of section through (509) & (510) | ENE | Overcast |
| 14 | 387 | Post ex shot of section through ditch [449] | ENE | Overcast |
| 15 | 388 | Post ex shot of section through ditch [449] | ENE | Overcast |
| 16 | 389 | Post ex of grave [437] | S | Cloudy |
| 17 | 390 | Post ex of grave [437] | S | Cloudy |
| 18 | 391 | Post ex of grave [437] | S | Cloudy |
| 19 | 392 | Skull in [515], [514] | E | Cloudy |
| 20 | 392 | Skull in [515], [514] | E | Cloudy |
| 21 | 393 | Close up of skull in [515], [514] | E | Cloudy |
| 22 | 393 | Close up of skull in [515], [514] | E | Cloudy |
| 23 | 394 | Close up of shoe (RF 17) in ditch (516), cut [517] | S | Cloudy |
| 24 | 394 | Close up of shoe (RF 17) in ditch (516), cut [517] | S | Cloudy |
| 25 | 394 | Close up of shoe (RF 17) in ditch (516), cut [517] | S | Cloudy |
| 26 | 395 | S facing section through ditch [519] & pit [523] | S | Shade |
| 27 | 395 | S facing section through ditch [519] & pit [523] | S | Shade |
| 28 | 396 | Post ex of spread central to curvilinear feature | | Overcast |
| 29 | 397 | Post ex of spread central to curvilinear feature | | Overcast |
| 30 | 398 | Post ex of spread central to curvilinear feature | | Overcast |
| 31 | 399 | N facing section through cuts [527] & [517], west end | N | Overcast |
| 32 | 399 | N facing section through cuts [527] & [517], west end | N | Overcast |
| 33 | 400 | N facing section through cuts [527] & [517], east end | N | Overcast |

| SLR No. | Digi No | Contexts/description | Taken from | Conditions |
|----------------|---------|---|------------|------------|
| 34 | 400 | N facing section through cuts [527] & [517], east end | N | Overcast |
| 35 | | W facing section through cut [527] | W | Overcast |
| 36 | | W facing section through cut [527] | W | Overcast |
| 37 | 401 | Overall view of cuts [517] & [527] | E | Overcast |
| <i>Film 22</i> | | | | |
| 1 | | Registration shot | | |
| 2 | 402 | E facing section (post ex) -F. [449] through ditch cut [529] | E | Bright |
| 3 | 402 | E facing section (post ex) -F. [449] through ditch cut [529] | E | Bright |
| 4 | 403 | W facing section (post ex) -F. [449] through ditch cut [529] | W | Bright |
| 5 | 403 | W facing section (post ex) -F. [449] through ditch cut [529] | W | Bright |
| 6 | 404 | View of longitudinal section through terminal of ditch [531] | SW | Shady |
| 7 | 404 | View of longitudinal section through terminal of ditch [531] | SW | Shady |
| 8 | 405 | Post ex E facing section of a ditch [529], F. [449] | E | Bright |
| 9 | 405 | Post ex E facing section of a ditch [529], F. [449] | E | Bright |
| 10 | 406 | Post ex W facing section of a ditch [529], F. [449] | W | Bright |
| 11 | 406 | Post ex W facing section of a ditch [529], F. [449] | W | Bright |
| 12 | 407 | W facing section through ditch [554], and modern intrusion [549] | W | Sunny |
| 13 | 407 | W facing section through ditch [554], and modern intrusion [549] | W | Sunny |
| 14 | 408 | Roman shoe in (515) - sample #[117] | E | Shady |
| 15 | 408 | Roman shoe in (515) - sample #[117] | E | Shady |
| 16 | 409 | Feature [539] pre-excavation | E | Sunny |
| 17 | 409 | Feature [539] pre-excavation | E | Sunny |
| 18 | 410 | S facing section of ditch [554] | S | Overcast |
| 19 | 410 | S facing section of ditch [554] | S | Overcast |
| 20 | 411 | N facing section of ditch [554] & modern intrusion [549] | N | Overcast |
| 21 | 411 | N facing section of ditch [554] & modern intrusion [549] | N | Overcast |
| 22 | 412 | Section through linear feature [546] | W | Sunlight |
| 23 | 412 | Section through linear feature [546] | W | Sunlight |
| 24 | 413 | Post ex shot of deep feature with short slot containing animal bone | N | Cloudy |
| 25 | 414 | Post ex shot of deep feature with short slot containing animal bone | N | Cloudy |
| 26 | 415 | Post ex shot of deep feature with short slot containing animal bone | S | Cloudy |
| 27 | 416 | Post ex shot of deep feature with short slot containing animal bone | S | Cloudy |
| 28 | 417 | Longitudinal section through linear [575] | SW | Overcast |
| 29 | 417 | Longitudinal section through linear [575] | SW | Overcast |
| 30 | 418 | W facing section through ditch [566] | W | Overcast |
| 31 | 418 | W facing section through ditch [566] | W | Overcast |
| 32 | 419 | Pyre [539] and ditches. E-W ditch [448]=[452], N-S ditch [565], and SE-NW cut [431]=[449] | N | Overcast |
| 33 | 419 | Pyre [539] and ditches. E-W ditch [448]=[452], N-S ditch [565], and SE-NW cut [431]=[449] | N | Overcast |
| 34 | 420 | N facing section through ditch [516], cut [578] | N | Overcast |
| 35 | 420 | N facing section through ditch [516], cut [578] | N | Overcast |
| 36 | 421 | E facing section through ditch [519] | E | Overcast |

| SLR No. | Digi No | Contexts/description | Taken from | Conditions |
|----------------|---------|--|------------|------------|
| 37 | 422 | E facing section through ditch [519] | E | Overcast |
| <i>Film 23</i> | | | | |
| 1 | | Registration shot | | |
| 2 | 423 | S facing section through [519] & [582] | S | Overcast |
| 3 | 423 | S facing section through [519] & [582] | S | Overcast |
| 4 | 424 | W facing section through [582] | W | Overcast |
| 5 | 424 | W facing section through [582] | W | Overcast |
| 6 | 425 | E facing section of pyre [539] not yet bottomed | E | Overcast |
| 7 | 425 | E facing section of pyre [539] not yet bottomed | E | Overcast |
| 8 | 426-427 | Skeleton 630- plan view | W | Overcast |
| 9 | 428-429 | Skeleton 630 - plan view | W | Overcast |
| 10 | 430-431 | Skeleton 630- plan view | S | Overcast |
| 11 | 432-434 | Skeleton 630 - plan view | S | Overcast |
| 12 | 435 | NW facing section through gully / ditch cut [607] | NW | Overcast |
| 13 | 435 | NW facing section through gully / ditch cut [607] | NW | Overcast |
| 14 | 436 | NE facing section through ditch [614] | NE | Overcast |
| 15 | 436 | NE facing section through ditch [614] | NE | Overcast |
| 16 | 437 | NW facing section through [614] & [565] | NW | Overcast |
| 17 | 437 | NW facing section through [614] & [565] | NW | Overcast |
| 18 | 438 | NW facing section through gully / ditch [607], cut [621] | NW | Overcast |
| 19 | 438 | NW facing section through gully / ditch [607], cut [621] | NW | Overcast |
| 20 | 439 | NW facing section 610 across ditch [566] | NW | Overcast |
| 21 | 439 | NW facing section 610 across ditch [566] | NW | Overcast |
| 22 | 440 | E facing section through ditch [625] & N terminal end ditch [565] | E | Overcast |
| 23 | 440 | E facing section through ditch [625] & N terminal end ditch [565] | E | Overcast |
| 24 | 441 | Post ex plan shot of ditch [607] | NW | Overcast |
| 25 | 441 | Post ex plan shot of ditch [607] | NW | Overcast |
| 26 | 442 | Post ex shot of ditch [287] | S | Overcast |
| 27 | 443 | Post ex shot of ditch [287] | S | Overcast |
| 28 | 444 | Post ex shot of ditch [287] | SE | Overcast |
| 29 | 445 | Post ex shot of ditch [287] | SE | Overcast |
| 30 | 446 | Post ex shot of ditch [287] | NE | Overcast |
| 31 | 447 | Post ex shot of ditch [287] | NE | Overcast |
| 32 | 448 | N facing section through ditches [516], [607] & deposits (623), (543), (628) & (629) | N | Overcast |
| 33 | 448 | N facing section through ditches [516], [607] & deposits (623), (543), (628) & (629) | N | Overcast |
| 34 | 449 | N facing section through deposits (623), (543), (628) & (629) E end | N | Overcast |
| 35 | 449 | N facing section through deposits (623), (543), (628) & (629) E end | N | Overcast |
| 36 | 450 | N facing section through deposits (623), (543), (628) & (629) W end | N | Overcast |
| 37 | 450 | N facing section through deposits (623), (543), (628) & (629) W end | N | Overcast |
| <i>Film 24</i> | | | | |
| 1 | | Registration Shot | | |
| 2 | 451 | S facing section through ditch [633] | S | Sunny |

| SLR No. | Digi No | Contexts/description | Taken from | Conditions |
|----------------|---------|---|------------|------------|
| 3 | 451 | S facing section through ditch [633] | S | Sunny |
| 4 | 452 | Section 641 through ditch [566] | SE | Overcast |
| 5 | 452 | Section 641 through ditch [566] | SE | Overcast |
| 6 | 453 | Junction between ditch [516] & [566] | SE | Overcast |
| 7 | 453 | Junction between ditch [516] & [566] | SE | Overcast |
| 8 | 454 | W facing section through [646] | W | Overcast |
| 9 | 454 | W facing section through [646] | W | Overcast |
| 10 | 455 | N facing section through [646] & F. 566 | N | Overcast |
| 11 | 455 | N facing section through [646] & F. 566 | N | Overcast |
| 12 | 456 | Near vertical shot of horse skeleton (647) | S | Overcast |
| 13 | 456 | Near vertical shot of horse skeleton (647) | S | Overcast |
| 14 | 457 | Horse skeleton (647) within cut [648] | SW | Overcast |
| 15 | 457 | Horse skeleton (647) within cut [648] | SW | Overcast |
| 16 | 458 | Horse skull of skeleton (647) | S | Overcast |
| 17 | 458 | Horse skull of skeleton (647) | S | Overcast |
| 18 | 459 | Plan of grave cut | S | Overcast |
| 19 | 460 | Plan of grave cut | S | Overcast |
| 20 | 461 | S facing section through [214] W end | S | Overcast |
| 21 | 461 | S facing section through [214] W end | S | Overcast |
| 22 | 462 | S facing section through [214] | S | Overcast |
| 23 | 462 | S facing section through [214] | S | Overcast |
| 24 | 463 | S facing section through [214] | S | Overcast |
| 25 | 463 | S facing section through [214] | S | Overcast |
| 26 | 464 | S facing section through [214] | S | Overcast |
| 27 | 464 | S facing section through [214] | S | Overcast |
| 28 | 465 | S facing section through [214] E end | S | Overcast |
| 29 | 465 | S facing section through [214] E end | S | Overcast |
| 30 | 466 | Trial trench through Mesolithic deposits | | |
| 31 | 467 | Trial trench through Mesolithic deposits | | |
| 32 | | Trial trench through Mesolithic deposits | | |
| 33 | 468 | Pit [618] & pit | W | Overcast |
| 34 | 468 | Pit [618] & pit | W | Overcast |
| 35 | 469 | Pit [618] & pit | E | Overcast |
| 36 | 469 | Pit [618] & pit | E | Overcast |
| 37 | | Cut [648] of pyre group [539] | W | Overcast |
| <i>Film 25</i> | | | | |
| 1 | | Registration shot | | |
| 2 | 470 | Pit [648] pyre | W | Overcast |
| 3 | 470 | Pit [648] pyre | W | Overcast |
| 4 | 471 | Cut of feature [657], [662] | W | Overcast |
| 5 | 471 | Cut of feature [657], [662] | W | Overcast |
| | 472 | Kubiena tin in section (S facing) contexts (305), (301), & (302) | S | Fair |
| | 473 | Kubiena tin in section (S facing) contexts (305), (301), & (302) | S | Fair |
| | 474 | Kubiena tin contexts (301), (302) & (304) | S | Dull |
| 6 | 475 | SW facing section through cut [662] of feature [657] | SW | Overcast |
| 7 | 475 | SW facing section through cut [662] of feature [657] | SW | Overcast |
| 8 | 476 | Plan of ditch [657] & grave [631] | SW | Overcast |
| 9 | 477 | Plan of ditch [657] & grave [631] | SW | Overcast |
| 10 | 478 | Area where [657] cuts grave [631] at its southern end - cut [669] | N | Overcast |
| 11 | 478 | Area where [657] cuts grave [631] at its southern end - | N | Overcast |

| SLR No. | Digi No | Contexts/description | Taken from | Conditions |
|----------------|---------|--|------------|------------|
| | | cut [669] | | |
| 12 | 479 | NW facing section through pit [618] | NW | Overcast |
| 13 | 479 | NW facing section through pit [618] | NW | Overcast |
| 14 | 480 | S facing section through pit [618] | S | Overcast |
| 15 | 480 | S facing section through pit [618] | S | Overcast |
| 16 | 481 | E facing section through pit [618] | E | Overcast |
| 17 | 481 | E facing section through pit [618] | E | Overcast |
| 18 | 482 | E facing section through test pit 2 (670) & (671) | E | Overcast |
| 19 | 482 | E facing section through test pit 2 (670) & (671) | E | Overcast |
| 20 | 483 | Post ex shot of test pit 2 contexts (670) & (671) | E | Overcast |
| 21 | 483 | Post ex shot of test pit 2 contexts (670) & (671) | E | Overcast |
| 22 | 484 | Post ex shot of test pit 3 contexts (672) & (673) | E | Overcast |
| 23 | 484 | Post ex shot of test pit 3 contexts (672) & (673) | E | Overcast |
| 24 | 485 | Post ex shot of test pit 3 - E facing section - contexts (672) & (673) | E | Overcast |
| 25 | 485 | Post ex shot of test pit 3 - E facing section - contexts (672) & (673) | E | Overcast |
| 26 | 486 | E facing section test pit 1 | E | Overcast |
| 27 | 486 | E facing section test pit 1 | E | Overcast |
| 28 | 488 | Post ex shot of test pit 1 | E | Overcast |
| 29 | 488 | Post ex shot of test pit 1 | E | Overcast |
| 30 | 489 | Post ex shot of test pit 4 | W | Overcast |
| 31 | 489 | Post ex shot of test pit 4 | W | Overcast |
| 32 | 490 | W facing section of test pit 4 | W | Overcast |
| 33 | 490 | W facing section of test pit 4 | W | Overcast |
| 34 | 491-492 | General pre-ex shot of cleaned area to S of cabins, N of test pits | N | Overcast |
| 35 | 493-494 | General pre-ex shot of cleaned area to S of cabins, N of test pits | N | Overcast |
| 36 | 495 | General pre-ex shot of cleaned area to S of cabins, N of test pits | N | Overcast |
| 37 | 496 | General pre-ex shot of cleaned area to S of cabins, N of test pits | N | Overcast |
| <i>Film 26</i> | | | | |
| 1 | | Registration shot | | |
| 2 | 497 | E facing section through linear feature [687] | E | Overcast |
| 3 | 497 | E facing section through linear feature [687] | E | Overcast |
| 4 | 498 | W Facing section through linear ditch [689] | W | Overcast |
| 5 | 498 | W Facing section through linear ditch [689] | W | Overcast |
| 6 | 499 | E facing section through linear feature [689] | E | Overcast |
| 7 | 499 | E facing section through linear feature [689] | E | Overcast |
| 8 | 500 | Post ex plan of ditch [589] | | Overcast |
| 9 | 500 | Post ex plan of ditch [589] | | Overcast |
| 10 | 501 | (697) clay slump in ditch [695] | N | Overcast |
| 11 | 501 | (697) clay slump in ditch [695] | N | Overcast |
| 12 | 502 | S facing section through ditch [700] | S | Overcast |
| 13 | 502 | S facing section through ditch [700] | S | Overcast |
| 14 | 503 | N facing section through [700] & [698] | N | Overcast |
| 15 | 503 | N facing section through [700] & [698] | N | Overcast |
| 16 | 504 | N facing section through cut [695] | N | Overcast |
| 17 | 504 | N facing section through cut [695] | N | Overcast |
| 18 | 505 | Pre-ex shot of cremation [702] | Vertical | Overcast |
| 19 | 505 | Pre-ex shot of cremation [702] | Vertical | Overcast |

| SLR No. | Digi No | Contexts/description | Taken from | Conditions |
|----------------|---------|--|------------|------------|
| 20 | 506 | N facing section through [704] | N | Overcast |
| 21 | 506 | N facing section through [704] | N | Overcast |
| 22 | 507 | E facing section through [707] | N | Overcast |
| 23 | 507 | E facing section through [707] | N | Overcast |
| 24 | 508 | S facing section through [707] | S | Overcast |
| 25 | 508 | S facing section through [707] | S | Overcast |
| 26 | 509 | W facing section through [707] | W | Overcast |
| 27 | 509 | W facing section through [707] | W | Overcast |
| 28 | 510 | Plan shot of cobbled surface (693) - slot 2 | E | Overcast |
| 29 | 511 | Plan shot of cobbled surface (693) - slot 2 | E | Overcast |
| 30 | 512 | Plan shot of cobbled surface (693) - slot 2 | E | Overcast |
| 31 | 512 | Plan shot of cobbled surface (693) - slot 2 | E | Overcast |
| 32 | 513 | W facing section of cut [695] | W | Overcast |
| 33 | 514 | W facing section of cut [695] | W | Overcast |
| 34 | 515 | Post ex shot of section through cobbled surface (693) | E | Bright |
| 35 | 515 | Post ex shot of section through cobbled surface (693) | E | Bright |
| 36 | 516 | Post ex shot of section through cobbled surface (693) | E | Bright |
| 37 | 516 | Post ex shot of section through cobbled surface (693) | E | Bright |
| <i>Film 27</i> | | | | |
| 1 | 517 | Pre-ex shots of cremation dumps | W | Dull |
| 2 | 517 | Pre-ex shots of cremation dumps | W | Dull |
| 3 | 518 | Pre-ex shots of cremation dumps | W | Dull |
| 4 | 518 | Pre-ex shots of cremation dumps | W | Dull |
| 5 | 519 | Pre-ex shots of cremation dumps - close up of the 3 smallest | W | Dull |
| 6 | 519 | Pre-ex shots of cremation dumps - close up of the 3 smallest | W | Dull |
| 7 | | Registration shot | | |
| 8 | 521 | E facing section through (710) | E | Dull |
| 9 | 521 | E facing section through (710) | E | Dull |
| 10 | 522 | S facing section through (711) | S | Overcast |
| 11 | 522 | S facing section through (711) | S | Overcast |
| 12 | 523 | Section through cremation dump (702) | | Overcast |
| 13 | 523 | Section through cremation dump (702) | | Overcast |
| 14 | 524 | Cremation dump (702) | | Overcast |
| 15 | 524 | Cremation dump (702) | | Overcast |
| 16 | 525 | Cremation dump (721) | | Overcast |
| 17 | 525 | Cremation dump (721) | | Overcast |
| 18 | 526 | S facing section of [723] | S | Overcast |
| 19 | 526 | S facing section of [723] | S | Overcast |
| 20 | 527 | Plan view of [723] & related [703] | E | Overcast |
| 21 | 528 | Plan view of [723] & related [703] | E | Overcast |
| 22 | 529 | S facing section through cobbled surface (693) | S | Overcast |
| 23 | 529 | S facing section through cobbled surface (693) | S | Overcast |
| 24 | 530 | S facing section through cobbled surface (693) | S | Overcast |
| 25 | 530 | S facing section through cobbled surface (693) | S | Overcast |
| 26 | 531 | S facing section through cobbled surface (693) | S | Overcast |
| 27 | 531 | S facing section through cobbled surface (693) | S | Overcast |
| 28 | 532 | N facing section through cobbled surface (693) | N | Overcast |
| 29 | 532 | N facing section through cobbled surface (693) | N | Overcast |
| 30 | 533 | N facing section through cobbled surface (693) | N | Overcast |
| 31 | 533 | N facing section through cobbled surface (693) | N | Overcast |
| 32 | 534 | N facing section through cobbled surface (693) | N | Overcast |

| SLR No. | Digi No | Contexts/description | Taken from | Conditions |
|----------------|---------|--|------------|------------|
| 33 | 534 | N facing section through cobbled surface (693) | N | Overcast |
| 34 | 535 | E facing section through (703) | E | Overcast |
| 35 | 535 | E facing section through (703) | E | Overcast |
| 36 | 536 | S facing section through (725) | S | Overcast |
| 37 | 536 | S facing section through (725) | S | Overcast |
| <i>Film 28</i> | | | | |
| 1 | | Registration shot | | |
| 2 | 537 | Shot of cremation spread | S | Overcast |
| 3 | 537 | Shot of cremation spread | S | Overcast |
| 4 | 538 | Shot of cremation spread | W | Overcast |
| 5 | 538 | Shot of cremation spread | W | Overcast |
| 6 | 539 | E facing section through pit [726] | E | Overcast |
| 7 | 539 | E facing section through pit [726] | E | Overcast |
| 8 | 540 | N facing section through pit [730] | N | Overcast |
| 9 | 540 | N facing section through pit [730] | N | Overcast |
| 10 | 541 | Trench shot of feature [694] | E | Overcast |
| 11 | 542 | Trench shot of feature [694] | E | Overcast |
| 12 | 543 | E facing section through cobbled surface - (717) & (715) | E | Overcast |
| 13 | 543 | E facing section through cobbled surface - (717) & (715) | E | Overcast |
| 14 | 544 | E facing section through cobbled surface - (717) & (715) | E | Overcast |
| 15 | 544 | E facing section through cobbled surface - (717) & (715) | E | Overcast |
| 16 | 545 | E facing section through cobbled surface - (717) & (715) | E | Overcast |
| 17 | 545 | E facing section through cobbled surface - (717) & (715) | E | Overcast |
| 18 | 546 | NE facing section through cut [736] | NE | Overcast |
| 19 | 546 | NE facing section through cut [736] | NE | Overcast |
| 20 | 547 | Post ex shot of cut [736] | SE | Overcast |
| 21 | 547 | Post ex shot of cut [736] | SE | Overcast |
| 22 | 548 | SE facing section through cut [736] | SE | Overcast |
| 23 | 548 | SE facing section through cut [736] | SE | Overcast |
| 24 | 549 | View of exposed cobbles (715) | W | Overcast |
| 25 | 549 | View of exposed cobbles (715) | W | Overcast |
| 26 | | Void | | Overcast |
| 27 | | Void | | Overcast |
| 28 | 550 | N facing section through (693) | N | Overcast |
| 29 | 551 | N facing section through (693) | N | Overcast |
| 30 | 552 | E facing section through natural (734) | E | Overcast |
| 31 | 553 | E facing section through natural (734) | E | Overcast |
| 32 | 554 | E facing section through natural (734) | E | Overcast |
| 33 | 555 | E facing section through natural (734) | E | Overcast |
| 34 | 556 | E facing section through natural (734) | E | Overcast |
| 35 | 557 | Oblique shot of section through (734) | NE | Overcast |
| 36 | 558 | Pre-ex shot of area to W of rampart | N | Overcast |
| 37 | | Pre-ex shot of area to W of rampart | N | Overcast |
| <i>Film 29</i> | | | | |
| 1 | | Rampart base general shot with some sections excavated | - | Overcast |
| 2 | | Rampart base general shot with some sections excavated | - | Overcast |
| 3 | | Rampart base general shot with some sections excavated | - | Overcast |
| 4 | | Registration shot | | |
| 5 | | Cobble surface (693) & (715) | N | Overcast |
| 6 | 559 | Cobble surface (693) & (715) | N | Overcast |
| 7 | 560 | Cobble surface (693) & (715) | E | Overcast |
| 8 | 560 | Cobble surface (693) & (715) | E | Overcast |

| SLR No. | Digi No | Contexts/description | Taken from | Conditions |
|----------------|---------|--|------------|------------|
| 9 | 561 | E facing section through [742] | E | Overcast |
| 10 | 561 | E facing section through [742] | E | Overcast |
| 11 | 562 | S facing section through [742] & [743] | S | Overcast |
| 12 | 562 | S facing section through [742] & [743] | S | Overcast |
| 13 | 563 | S facing section through cobbles (717) | S | Overcast |
| 14 | 563 | S facing section through cobbles (717) | S | Overcast |
| 15 | 564 | S facing section through cobbles (717) | S | Overcast |
| 16 | 564 | S facing section through cobbles (717) | S | Overcast |
| 17 | 565 | S facing section through cobbles (717) | S | Overcast |
| 18 | 565 | S facing section through cobbles (717) | S | Overcast |
| 19 | 566 | S facing section through cobbles (717) | S | Overcast |
| 20 | 566 | S facing section through cobbles (717) | S | Overcast |
| 21 | 567 | S facing section through cobbles (717) | S | Overcast |
| 22 | 567 | S facing section through cobbles (717) | S | Overcast |
| 23 | 568 | Shots of junction between stones (717) & (715) | E | Overcast |
| 24 | 568 | Shots of junction between stones (717) & (715) | E | Overcast |
| 25 | 569 | Shots of junction between stones (717) & (715) | N | Overcast |
| 26 | 569 | Shots of junction between stones (717) & (715) | N | Overcast |
| 27 | 570 | S facing section through [747] | S | Overcast |
| 28 | 570 | S facing section through [747] | S | Overcast |
| 29 | 571 | S facing section through [742] & [743] | S | Overcast |
| 30 | 571 | S facing section through [742] & [743] | S | Overcast |
| 31 | 572 | N facing section through [742] | N | Overcast |
| 32 | 572 | N facing section through [742] | N | Overcast |
| 33 | 573 | Animal Jaw (749) in (770) | S | Overcast |
| 34 | 574 | Animal Jaw (749) in (770) | S | Overcast |
| 35 | 575 | Post ex NNE facing section of ditch [753] | NNE | Overcast |
| 36 | 575 | Post ex NNE facing section of ditch [753] | NNE | Overcast |
| 37 | 576 | Section through pit [747] | NE | Rain |
| <i>Film 30</i> | | | | |
| 1 | | Registration shot | | |
| 2 | 576 | Section through pit [747] | NE | Rain |
| 3 | 577 | S facing section through pit [756] | S | Rain |
| 4 | 577 | S facing section through pit [756] | S | Rain |
| 5 | 578 | W facing section through pit [756] | W | Rain |
| 6 | 578 | W facing section through pit [756] | W | Rain |
| 7 | 579 | E facing section through ditch [753] & [759] | E | Overcast |
| 8 | 579 | E facing section through ditch [753] & [759] | E | Overcast |
| 9 | 580 | W facing section through ditch [753] | W | Overcast |
| 10 | 580 | W facing section through ditch [753] | W | Overcast |
| 11 | 581 | S facing section through cut [751] | S | Rain |
| 12 | 582 | S facing section through cut [751] | S | Rain |
| 13 | 583 | W facing section through cut [751] | W | Rain |
| 14 | 583 | W facing section through cut [751] | W | Rain |
| 15 | 584 | N facing section through cut [762] - F. 764 | N | Rain |
| 16 | 584 | N facing section through cut [762] - F. 764 | N | Rain |
| 17 | 585 | S facing section through cut [762] - F. 764 | S | Rain |
| 18 | 585 | S facing section through cut [762] - F. 764 | S | Rain |
| 19 | 586 | S facing section through cut [762] - F. 764 | S | Rain |
| 20 | 586 | S facing section through cut [762] - F. 764 | S | Rain |
| 21 | 587 | NW facing section through cut [763] | NW | Rain |
| 22 | 587 | NW facing section through cut [763] | NW | Rain |

| SLR No. | Digi No | Contexts/description | Taken from | Conditions |
|----------------|---------|--|------------|------------------|
| 23 | 588 | W facing section through pit [766] | W | Overcast |
| 24 | 588 | W facing section through pit [766] | W | Overcast |
| 25 | 589 | NE facing section through pits [772] & [774] | NE | Sunrise |
| 26 | 589 | NE facing section through pits [772] & [774] | NE | Sunrise |
| 27 | 590 | E facing section through pit [747] | E | Overcast |
| 28 | 590 | E facing section through pit [747] | E | Overcast |
| 29 | 591 | SW facing continuation of cut [751] | SW | Overcast |
| 30 | 591 | SW facing continuation of cut [751] | SW | Overcast |
| 31 | 592 | E facing section through pits [772] & [774] | E | Overcast |
| <i>Film 31</i> | | | | |
| 1 | 592 | Registration shot | | |
| 2 | 592 | E facing section of quadrant through pits [772] & [774] | E | Overcast |
| 3 | 592 | E facing section of quadrant through pits [772] & [774] | E | Overcast |
| 4 | 592 | E facing section of quadrant through pits [772] & [774] | E | Overcast |
| 5 | 593 | Pit [766] with burial | S | Overcast |
| 6 | 594 | Pit [766] with burial | S | Overcast |
| 7 | 595 | Pit [799] | S | Overcast |
| 8 | 596 | Pit [799] | S | Overcast |
| 9 | 597 | General shot of pits [766] & [799] | W | Overcast |
| 10 | 598 | General shot of pits [766] & [799] | W | Overcast |
| 11 | | E facing section through pit [747] | E | Overcast |
| 12 | | E facing section through pit [747] | E | Overcast |
| 13 | | SW facing section through pit [751] | SW | Overcast |
| 14 | | SW facing section through pit [751] | SW | Overcast |
| 15 | 599 | WSW facing section through pit [797] | WSW | Overcast |
| 16 | 599 | WSW facing section through pit [797] | WSW | Overcast |
| 17 | 600 | W facing section of pit [801] | W | Sunny |
| 18 | 600 | W facing section of pit [801] | W | Sunny |
| 19 | 601 | N facing section through pit [803] & ditch [805] | N | Sunny |
| 20 | 601 | N facing section through pit [803] & ditch [805] | N | Sunny |
| 21 | 602 | Pre-ex shots of continuation of cobbled surface (693)(?) and cleaned area to the E | W | Bright / low sun |
| 22 | 603 | Pre-ex shots of continuation of cobbled surface (693)(?) and cleaned area to the E | W | Bright / low sun |
| 23 | 604 | Pre-ex shots of continuation of cobbled surface (693)(?) and cleaned area to the E | W | Bright / low sun |
| 24 | 605 | Pre-ex shots of continuation of cobbled surface (693)(?) and cleaned area to the E | W | Bright / low sun |
| 25 | 606 | Pre-ex shots of continuation of cobbled surface (693)(?) and cleaned area to the E | W | Bright / low sun |
| 26 | 607 | Pre-ex shots of continuation of cobbled surface (693)(?) and cleaned area to the E | W | Bright / low sun |
| 27 | 608 | Pre-ex shots of cleaned area to the E of cobbled surface | NW | Dull / low sun |
| 28 | 609 | Pre-ex shots of cleaned area to the E of cobbled surface | NW | Dull / low sun |
| 29 | 610 | Pre-ex shots of cleaned area to the E of cobbled surface | NW | Dull / low sun |
| 30 | 611 | Pre-ex shots of cleaned area to the E of cobbled surface | NW | Dull / low sun |
| 31 | 612 | Pre-ex shots of continuation of cobbled surface (693)(?) and cleaned area to the E | E | Dull / low sun |
| 32 | 613 | Pre-ex shots of continuation of cobbled surface (693)(?) and cleaned area to the E | E | Dull / low sun |

| SLR No. | Digi No | Contexts/description | Taken from | Conditions |
|----------------|---------|--|------------|----------------|
| 33 | 614 | Pre-ex shots of continuation of cobbled surface (693)(?) and cleaned area to the E | E | Dull / low sun |
| 34 | 615 | Pre-ex shots of continuation of cobbled surface (693)(?) and cleaned area to the E | E | Dull / low sun |
| 35 | 616 | Pre-ex shots of continuation of cobbled surface (693)(?) and cleaned area to the E | E | Dull / low sun |
| 36 | 617 | Pre-ex shots of continuation of cobbled surface (693)(?) and cleaned area to the E | E | Dull / low sun |
| 37 | 617 | Pre-ex shots of continuation of cobbled surface (693)(?) and cleaned area to the E | E | Dull / low sun |
| <i>Film 32</i> | | | | |
| 1 | | Registration shot | | |
| 2 | 618 | Section through cut [814] F. [813] | SE | Clear |
| 3 | 618 | Section through cut [814] F. [813] | SE | Clear |
| 4 | 619 | Section through cut [815] | S | Clear |
| 5 | 619 | Section through cut [815] | S | Clear |
| 6 | 620 | W facing section through [820] | W | Low sun |
| 7 | 620 | W facing section through [820] | W | Low sun |
| 8 | 621 | Skeleton (818) | S | Low sun |
| 9 | 621 | Skeleton (818) | S | Low sun |
| 10 | 622 | Skeleton (818) | S | Low sun |
| 11 | 622 | Skeleton (818) | S | Low sun |
| 12 | 623 | Post ex shot of ditch [833] | NW | Sunny |
| 13 | 623 | Post ex shot of ditch [833] | NW | Sunny |
| 14 | 624 | Post ex shot of ditch [833] | NE | Sunny |
| 15 | 624 | Post ex shot of ditch [833] | NE | Sunny |
| 16 | 625 | NW facing section through ditch [833] | NW | Shade |
| 17 | 626 | NW facing section through ditch [833] | NW | Shade |
| 18 | 627 | SE facing section through ditch [833] | SE | Sunny |
| 19 | 628 | SE facing section through ditch [833] | SE | Sunny |
| 20 | 629 | WNW facing section through ditch [826] F. [832] | WNW | Sunny |
| 21 | 630 | WNW facing section through ditch [826] F. [832] | WNW | Sunny |
| 22 | 631 | S facing section through [820] | S | Sunny |
| 23 | 631 | S facing section through [820] | S | Sunny |
| 24 | 632 | W facing section through [820] | W | Sunny |
| 25 | 632 | W facing section through [820] | W | Sunny |
| 26 | 633 | S facing section through [840] | S | Sunny |
| 27 | 633 | S facing section through [840] | S | Sunny |
| 28 | 634 | N facing section through [840] | N | Sunny |
| 29 | 634 | N facing section through [840] | N | Sunny |
| 30 | 635 | W facing section through [815] | W | Sunny |
| 31 | 635 | W facing section through [815] | W | Sunny |
| 32 | 636 | Post ex shot through [836] | N | Sunny |
| 33 | 636 | Post ex shot through [836] | N | Sunny |
| 34 | 637 | N facing section through [836] | N | Sunny |
| 35 | 637 | N facing section through [836] | N | Sunny |
| 36 | 637 | N facing section through [836] | N | Sunny |
| <i>Film 33</i> | | | | |
| 1 | | Registration shot | | |
| 2 | 638 | View of section across ditches [843] & [845] | S | Sunny |
| 3 | 638 | View of section across ditches [843] & [845] | S | Sunny |
| 4 | 639 | General view of cobbling surface | N | Shade |
| 5 | 639 | General view of cobbling surface | N | Shade |

| SLR No. | Digi No | Contexts/description | Taken from | Conditions |
|----------------|---------|---|------------|------------|
| 6 | 653 | SE facing section [847] | SE | Sunny |
| 7 | 654 | SE facing section [847] | SE | Sunny |
| 8 | 659 | Post ex shot of slot through ditch [832] | WNW | Sunny |
| 9 | 659 | Post ex shot of slot through ditch [832] | WNW | Sunny |
| 10 | 660 | Post ex SSW facing section through ditch [832] | SSW | Sunny |
| 11 | 660 | Post ex SSW facing section through ditch [832] | SSW | Sunny |
| 12 | 661 | W facing section through ditch [166], cut [853] & pit [855] | W | Sunny |
| 13 | 661 | W facing section through ditch [166], cut [853] & pit [855] | W | Sunny |
| 14 | 662 | E facing section through ditch [166], cut [853] | E | Sunny |
| 15 | 662 | E facing section through ditch [166], cut [853] | E | Sunny |
| 16 | 663 | SW facing section through terminal end of ditch [862], cut [860] | SW | Sunny |
| 17 | 663 | SW facing section through terminal end of ditch [862], cut [860] | SW | Sunny |
| 18 | 664 | Skeletons [863] & [864] | S | Sunny |
| 19 | 665 | Skeletons [863] & [864] | S | Sunny |
| 20 | 666 | Skeletons [863] & [864] | Vertical | Sunny |
| 21 | 667 | Skeletons [863] & [864] | Vertical | Sunny |
| 22 | 668 | SW facing section through ditch [813] in cut [847] | SW | Sunny |
| 23 | 668 | SW facing section through ditch [813] in cut [847] | SW | Sunny |
| 24 | 669 | Overall shot of [847] | SW | Sunny |
| 25 | 669 | Overall shot of [847] | SW | Sunny |
| 26 | 670 | N facing section through pits [869] & [866], and ditch [871] | N | Sunny |
| 27 | 670 | N facing section through pits [869] & [866], and ditch [871] | N | Sunny |
| 28 | 671 | N facing section through ditch [843] - F. [819] | N | Dull |
| 29 | 671 | N facing section through ditch [843] - F. [819] | N | Dull |
| 30 | 672 | Post ex shots of ditches [843] & [845] - F. [813] & F. [819] | S | Dull |
| 31 | 672 | Post ex shots of ditches [843] & [845] - F. [813] & F. [819] | S | Dull |
| 32 | 673 | N facing section through ditch [845] | N | Dull |
| 33 | 673 | N facing section through ditch [845] | N | Dull |
| 34 | 674 | W facing section through ditch [875] - F. [166] | W | Overcast |
| 35 | 675 | W facing section through ditch [875] - F. [166] | W | Overcast |
| 36 | 676 | E facing section of ditch [880] - F. [166], pit [884] and cobbles [882] | E | Overcast |
| 37 | 677 | E facing section of ditch [880] - F. [166], pit [884] and cobbles [882] | E | Overcast |
| <i>Film 34</i> | | | | |
| 1 | | Registration shot | | |
| 2 | 678 | E facing section through pit [880] & cobbles (882) | E | Sunny |
| 3 | 679 | E facing section through pit [880] & cobbles (882) | E | Sunny |
| 4 | 680 | Post ex shot of cut [860] | W | Sunny |
| 5 | 680 | Post ex shot of cut [860] | W | Sunny |
| 6 | 681 | E facing section through ditch [860] | E | Sunny |
| 7 | 681 | E facing section through ditch [860] | E | Sunny |
| 8 | 682 | Post ex shot of burial pit [766] | W | Bright |
| 9 | 682 | Post ex shot of burial pit [766] | W | Bright |
| 10 | 683 | Post ex shot of burial pit [766] | W | Bright |
| 11 | 683 | Post ex shot of burial pit [766] | W | Bright |

| SLR No. | Digi No | Contexts/description | Taken from | Conditions |
|----------------|---------|---|------------|------------|
| 12 | 684 | Cut [850] - F. [166] & pit | | |
| 13 | 685 | Cut [850] - F. [166] & pit | | |
| 14 | 686 | Cut [850] - F. [166] & pit | | |
| 15 | 687 | Section through cobble layer | W | Overcast |
| 16 | 687 | Section through cobble layer | W | Overcast |
| 17 | 688 | Pre-ex shots of cleaned area NW corner of building footprint | E | Sunny |
| 18 | 689 | Pre-ex shots of cleaned area NW corner of building footprint | E | Sunny |
| 19 | 690 | Pre-ex shots of cleaned area NW corner of building footprint | E | Sunny |
| 20 | 691 | Pre-ex shots of cleaned area NW corner of building footprint | E | Sunny |
| 21 | 692 | Pre-ex shots of cleaned area NW corner of building footprint | E | Sunny |
| 22 | 693 | Pre-ex shots of cleaned area NW corner of building footprint | E | Sunny |
| 23 | 694 | SE facing section through ditch [892] & pit [894] | SE | Sunny |
| 24 | 694 | SE facing section through ditch [892] & pit [894] | SE | Sunny |
| 25 | 695 | NW facing section through ditch [862] cut [892] | NW | Sunny |
| 26 | 695 | NW facing section through ditch [862] cut [892] | NW | Sunny |
| 27 | 705 | SE facing section through ditch [897] | SE | Bright |
| 28 | 705 | SE facing section through ditch [897] | SE | Bright |
| 29 | 706 | ESE facing section through pit [904] | ESE | Sunny |
| 30 | 706 | ESE facing section through pit [904] | ESE | Sunny |
| 31 | 707 | Post ex shot of [906] & [907] | E | Sunny |
| 32 | 708 | Post ex shot of [906] & [907] | E | Sunny |
| 33 | 709 | E facing section [906] | E | Sunny |
| 34 | 709 | E facing section [906] | E | Sunny |
| 35 | 710 | E facing section [907] | E | Sunny |
| 36 | 710 | E facing section [907] | E | Sunny |
| <i>Film 35</i> | | | | |
| 1 | | Registration Shot | | |
| 2 | 711 | SE facing section through [900] | SE | Nice |
| 3 | 711 | SE facing section through [900] | SE | Nice |
| 4 | 712 | NW facing section through [897] | NW | Overcast |
| 5 | 712 | NW facing section through [897] | NW | Overcast |
| 6 | 713 | SE facing section through [913] & [915] | SE | Overcast |
| 7 | 713 | SE facing section through [913] & [915] | SE | Overcast |
| 8 | 714 | N facing section through ditch [918] & pit [920] (not bottomed) | N | Overcast |
| 9 | 714 | N facing section through ditch [918] & pit [920] (not bottomed) | N | Overcast |
| 10 | 715 | Teeth at the base of pit [880] | N | Overcast |
| 11 | 716 | Teeth at the base of pit [880] | N | Overcast |
| 12 | 717 | N facing section through F. [851], cut [849] | N | Rain |
| 13 | 717 | N facing section through F. [851], cut [849] | N | Rain |
| 14 | 718 | E facing section through cut [849], F. [851] - Southern Half | E | Rain |
| 15 | 718 | E facing section through cut [849], F. [851] - Southern Half | E | Rain |
| 16 | 719 | E facing section through cut [849], F. [851] - Northern half | E | Rain |
| 17 | 719 | E facing section through cut [849], F. [851] - Northern | E | Rain |

| SLR No. | Digi No | Contexts/description | Taken from | Conditions |
|----------------|---------|---|------------|------------|
| | | half | | |
| 18 | 720 | W facing section through cut [850], F. [166] & F. [929] | W | Rain |
| 19 | 720 | W facing section through cut [850], F. [166] & F. [929] | W | Rain |
| 20 | 721 | S facing overall shot of cuts [850] & [849] | S | Rain |
| 21 | 721 | S facing overall shot of cuts [850] & [849] | S | Rain |
| 22 | 722 | S facing plan view of cuts [849] & [850], with features [851] & [929] | S | Rain |
| 23 | 722 | S facing plan view of cuts [849] & [850], with features [851] & [929] | S | Rain |
| 24 | 723 | Post ex shot [926], F. [925] | W | Rain |
| 25 | 723 | Post ex shot [926], F. [925] | W | Rain |
| 26 | 724 | E facing section through [926], F. [925] | E | Rain |
| 27 | 724 | E facing section through [926], F. [925] | E | Rain |
| 28 | 725 | W facing section through [926], F. [925] | W | Rain |
| 29 | 725 | W facing section through [926], F. [925] | W | Rain |
| 30 | 726 | Post ex shots of ditch [884] & pit [880] | E | Rain |
| 31 | 727 | Post ex shots of ditch [884] & pit [880] | E | Rain |
| 32 | 728 | Post ex shots of ditch [884] & pit [880] | E | Rain |
| 33 | 729 | Post ex shots of ditch [884] & pit [880] | W | Rain |
| 34 | 730 | Post ex shots of ditch [884] & pit [880] | W | Rain |
| 35 | 737 | E facing section through pit [920] | E | Rain |
| 36 | 737 | E facing section through pit [920] | E | Rain |
| 37 | 738 | Post ex shot of ditch [938] & pit [934] | E | Rain |
| <i>Film 36</i> | | | | |
| 1 | | Registration shot | | |
| 2 | 738 | Post ex shot of pit [934] & ditch [938] | E | Overcast |
| 3 | 739 | E facing section through [934] & [938] | E | Overcast |
| 4 | 739 | E facing section through [934] & [938] | E | Overcast |
| 5 | 740 | W facing section through [934] & [938] | W | Overcast |
| 6 | 740 | W facing section through [934] & [938] | W | Overcast |
| 7 | 741 | NE facing section through [940], F. [764] | NE | Overcast |
| 8 | 741 | NE facing section through [940], F. [764] | NE | Overcast |
| 9 | 742 | Post ex shot of cut [940] | NE | Overcast |
| 10 | 742 | Post ex shot of cut [940] | NE | Overcast |
| 11 | 743 | Post ex shot of ditches [764] & [851] at intersection | ENE | Sunny |
| 12 | 743 | Post ex shot of ditches [764] & [851] at intersection | ENE | Sunny |
| 13 | 744 | Post ex shot of ditches [764] & [851] at intersection | SW | Sunny |
| 14 | 744 | Post ex shot of ditches [764] & [851] at intersection | SW | Sunny |
| 15 | 745 | Post ex shot of ditches [764] & [851] at intersection | E | Sunny |
| 16 | 745 | Post ex shot of ditches [764] & [851] at intersection | E | Sunny |
| 17 | 746 | General shots of cobbling (693) | NE | Overcast |
| 18 | 747 | General shots of cobbling (693) | NE | Overcast |
| 19 | 748 | General shots of cobbling (693) | SE | Overcast |
| 20 | 750 | General shots of cobbling (693) | SE | Overcast |
| 21 | 751 | General shots of cobbling (693) | W | Overcast |
| 22 | 752 | General shots of cobbling (693) | W | Overcast |
| 23 | 753 | Pre ex shots of NW extent of building footprint after cleaning | E | Overcast |
| 24 | 754 | Pre ex shots of NW extent of building footprint after cleaning | E | Overcast |
| 25 | 755 | Post ex shot of fully excavated pit [920] & ditch slot [918] cut by pit | E | Overcast |
| 26 | 755 | Post ex shot of fully excavated pit [920] & ditch slot | E | Overcast |

| SLR No. | Digi No | Contexts/description | Taken from | Conditions |
|----------------|---------|---|------------|------------|
| | | [918] cut by pit | | |
| 27 | 756 | Post ex shot of fully excavated pit [920] & ditch slot [918] cut by pit | S | Overcast |
| 28 | 756 | Post ex shot of fully excavated pit [920] & ditch slot [918] cut by pit | S | Overcast |
| 29 | 757 | E facing section through pit [948] | E | Overcast |
| 30 | 757 | E facing section through pit [948] | E | Overcast |
| 31 | 758 | Mid ex shot of pit [948] | S | Overcast |
| 32 | 758 | Mid ex shot of pit [948] | S | Overcast |
| 33 | 759 | Post ex shot of [952] | S | Overcast |
| 34 | 759 | Post ex shot of [952] | S | Overcast |
| 35 | 760 | S facing section through [952] | S | Overcast |
| 36 | 760 | S facing section through [952] | S | Overcast |
| <i>Film 37</i> | | | | |
| 1 | | Registration Shot | | |
| 2 | 761 | N facing section through [952] | N | Dull |
| 3 | 761 | N facing section through [952] | N | Dull |
| 4 | 762 | Pre-ex shot of NW corner of cleaned area - building footprint extent | N | Dull |
| 5 | 763 | Pre-ex shot of NW corner of cleaned area - building footprint extent | N | Dull |
| 6 | 764 | Pre-ex shot of NW corner of cleaned area - building footprint extent | NNE | Dull |
| 7 | 765 | Pre-ex shot of NW corner of cleaned area - building footprint extent | NNE | Dull |
| 8 | 766 | Mid ex shot of pit [948] showing fill (950) | E | Sunny |
| 9 | 766 | Mid ex shot of pit [948] showing fill (950) | E | Sunny |
| 10 | 767 | Mid ex shot of pit [948] showing fill (950) | S | Sunny |
| 11 | 767 | Mid ex shot of pit [948] showing fill (950) | S | Sunny |
| 12 | 768 | Pre-ex plan shot of ditch [954], pit [953] & smaller pit [955] | W | Sunny |
| 13 | 768 | Pre-ex plan shot of ditch [954], pit [953] & smaller pit [955] | W | Sunny |
| 14 | 769 | NE facing section through ditch [956] | NE | Overcast |
| 15 | 769 | NE facing section through ditch [956] | NE | Overcast |
| 16 | 770 | Pre-ex shot of ditch [954], & pits [953] & [955] | E | Overcast |
| 17 | 770 | Pre-ex shot of ditch [954], & pits [953] & [955] | E | Overcast |
| 18 | 771 | Plan of black fill (959) of cut [958] | S | Rain |
| 19 | 771 | Plan of black fill (959) of cut [958] | S | Rain |
| 20 | 772 | S facing section through pit [955] & ditch [954] | S | Overcast |
| 21 | 772 | S facing section through pit [955] & ditch [954] | S | Overcast |
| 22 | 773 | SE facing section through ditch [956] | SE | Sunny |
| 23 | 773 | SE facing section through ditch [956] | SE | Sunny |
| 24 | 774 | Post ex shot of ditch [956] | SE | Sunny |
| 25 | 774 | Post ex shot of ditch [956] | SE | Sunny |
| 26 | 775 | S facing section through cut [958] & [962] | S | Overcast |
| 27 | 775 | S facing section through cut [958] & [962] | S | Overcast |
| 28 | 776 | Pre-ex shot of possible posthole alignment | E | Bright |
| 29 | 777 | Pre-ex shot of possible posthole alignment | E | Bright |
| 30 | 778 | Post ex shot of 2 inter-cutting pits - SSE facing section [964] & [967] | SSE | Overcast |
| 31 | 778 | Post ex shot of 2 inter-cutting pits - SSE facing section [964] & [967] | SSE | Overcast |
| 32 | 779 | Post shot of pit [948] | SE | Overcast |

| SLR No. | Digi No | Contexts/description | Taken from | Conditions |
|----------------|---------|---|------------|------------|
| 33 | 779 | Post shot of pit [948] | SE | Overcast |
| 34 | 780 | E facing section through pit [972] | E | Sunny |
| 35 | 780 | E facing section through pit [972] | E | Sunny |
| 36 | 781 | SW facing section through pit [974] | SW | Sunny |
| 37 | 781 | SW facing section through pit [974] | SW | Sunny |
| <i>Film 38</i> | | | | |
| 1 | | Registration shot | | |
| 2 | 782 | E facing section through pit [976] | E | Sunny |
| 3 | 782 | E facing section through pit [976] | E | Sunny |
| | 784 | Working shot of SE facing section through pits [978] & [953] | SE | Sunny |
| 4 | 786 | E facing section through pit [979] | E | Sunny |
| 5 | 786 | E facing section through pit [979] | E | Sunny |
| 6 | 787 | E facing section through pit [981] | E | Sunny |
| 7 | 787 | E facing section through pit [981] | E | Sunny |
| 8 | 788 | E facing section through pit [983] | E | Sunny |
| 9 | 788 | E facing section through pit [983] | E | Sunny |
| 10 | 789 | NNW facing section through [985] | NNW | Sunny |
| 11 | 789 | NNW facing section through [985] | NNW | Sunny |
| 12 | 790 | E facing section through pit [987] | E | Sunny |
| 13 | 790 | E facing section through pit [987] | E | Sunny |
| | 791-792 | Working shot of clay fill of pit [953] | N | Sunny |
| 14 | 793 | Post ex shot of W facing section through pit [967] | W | Sunny |
| 15 | 794 | Post ex shot of W facing section through pit [967] | W | Sunny |
| 16 | 795 | S facing section through [958] | S | Sunny |
| 17 | 795 | S facing section through [958] | S | Sunny |
| | 796-797 | Working shot of pit [953] cutting sandy fill (990) of pit [978] | | Sunny |
| 18 | 798 | WSW facing section through pit [998] | WSW | Sunny |
| 19 | 798 | WSW facing section through pit [998] | WSW | Sunny |
| 20 | 799 | WSW facing section through pit [994] | WSW | Sunny |
| 21 | 799 | WSW facing section through pit [994] | WSW | Sunny |
| 22 | 800 | SW facing section through pit [996] | SW | Sunny |
| 23 | 800 | SW facing section through pit [996] | SW | Sunny |
| 24 | 801 | W facing section through pit [967] | W | Sunny |
| 25 | 802 | W facing section through pit [967] | W | Sunny |
| 26 | 803 | S facing section through [1002] | S | Sunny |
| 27 | 803 | S facing section through [1002] | S | Sunny |
| 28 | 804 | S facing section through [1004] | S | Sunny |
| 29 | 804 | S facing section through [1004] | S | Sunny |
| 30 | 805 | S facing section through [1006] | S | Sunny |
| 31 | 805 | S facing section through [1006] | S | Sunny |
| 32 | 806 | S facing section through pit [998] | S | Sunny |
| 33 | 806 | S facing section through pit [998] | S | Sunny |
| 34 | 807 | SE facing section through pits [978], [953] & [955] | SE | Sunny |
| 35 | 807 | SE facing section through pits [978], [953] & [955] | SE | Sunny |
| 36 | 808 | Overall shot of cobble rampart foundation - poss extension of [669] | E | Sunny |
| 37 | 808 | Overall shot of cobble rampart foundation - poss extension of [669] | E | Sunny |
| <i>Film 39</i> | | | | |
| 1 | | Registration shot | | |

| SLR No. | Digi No | Contexts/description | Taken from | Conditions |
|----------------|---------|--|------------|------------|
| 2 | 809 | Overall shot of cobbled rampart foundation - poss extension of [669] | W | Sunny |
| 3 | 809 | Overall shot of cobbled rampart foundation - poss extension of [669] | W | Sunny |
| 4 | 810 | E facing section through pit [1008] | E | Sunny |
| 5 | 810 | E facing section through pit [1008] | E | Sunny |
| 6 | 811 | E facing section through cut [958] | E | Sunny |
| 7 | 812 | E facing section through cut [958] | E | Sunny |
| 8 | 813 | Shot of hobnail shoe in deposit (1011) | E | Sunny |
| 9 | 813 | Shot of hobnail shoe in deposit (1011) | E | Sunny |
| 10 | 814 | Pre-ex shot of area constituting SW corner of new building | S | Dusk |
| 11 | 815 | Pre-ex shot of area constituting SW corner of new building | S | Dusk |
| 12 | 816 | Pre-ex shot of area constituting SW corner of new building | S | Dusk |
| 13 | 817 | Pre-ex shot of area constituting SW corner of new building | S | Dusk |
| 14 | 818 | Post ex shot of S facing section through pit [967] cutting another pit | S | Low light |
| 15 | 819 | Post ex shot of S facing section through pit [967] cutting another pit | S | Low light |
| 16 | 820 | NW facing section through terminal end of [1031] | NW | Low light |
| 17 | 820 | NW facing section through terminal end of [1031] | NW | Low light |
| 18 | 821 | Post ex shot of [1031] | NE | Low light |
| 19 | 821 | Post ex shot of [1031] | NE | Low light |
| 20 | 822 | N facing section through [1042] | N | Low light |
| 21 | 822 | N facing section through [1042] | N | Low light |
| 22 | 823 | W facing section through [1042] | W | Low light |
| 23 | 823 | W facing section through [1042] | W | Low light |
| 24 | 824 | E facing section through [1042] | E | Low light |
| 25 | 824 | E facing section through [1042] | E | Low light |
| 26 | 825 | S facing section through [1042] | S | Low light |
| 27 | 825 | S facing section through [1042] | S | Low light |
| 28 | 826 | E facing section through [1030] | E | Low light |
| 29 | 826 | E facing section through [1030] | E | Low light |
| 30 | 827 | W facing section through [1033] - eastern arm of [1036] | W | Low light |
| 31 | 827 | W facing section through [1033] - eastern arm of [1036] | W | Low light |
| 32 | 828 | S facing section through [1033] - northern arm of [1036] | S | Low light |
| 33 | 828 | S facing section through [1033] - northern arm of [1036] | S | Low light |
| 34 | 829 | Overview of F. [1036] showing form | S | Low light |
| 35 | 829 | Overview of F. [1036] showing form | S | Low light |
| 36 | 830 | E facing section through pit [1045] | E | Low light |
| 37 | 830 | E facing section through pit [1045] | E | Low light |
| <i>Film 40</i> | | | | |
| 1 | | Registration shot | | |
| 2 | 831 | E facing section through possible terminal end [1050] | E | Low sun |
| 3 | 831 | E facing section through possible terminal end [1050] | E | Low sun |
| 4 | 832 | N facing section through pits [953], [978] & [1052] | N | Sunny |
| 5 | 832 | N facing section through pits [953], [978] & [1052] | N | Sunny |
| 6 | 833 | E facing section through [1054], [1053] | E | Sunny |
| 7 | 834 | E facing section through [1054], [1053] | E | Sunny |
| 8 | 835 | W facing section through [1054], [1053] | W | Sunny |
| 9 | 835 | W facing section through [1054], [1053] | W | Sunny |

| SLR No. | Digi No | Contexts/description | Taken from | Conditions |
|----------------|---------|--|------------|------------|
| 10 | 836 | Post ex shot of [1058] | N | Sunny |
| 11 | 836 | Post ex shot of [1058] | N | Sunny |
| 12 | 837 | N facing section through [1058] | N | Sunny |
| 13 | 837 | N facing section through [1058] | N | Sunny |
| 14 | 838 | S facing section through [1058] | S | Sunny |
| 15 | 838 | S facing section through [1058] | S | Sunny |
| 16 | 839 | ESE facing section through pits [1065] & [1068] | ESE | Sunny |
| 17 | 839 | ESE facing section through pits [1065] & [1068] | ESE | Sunny |
| 18 | 840 | E facing section through cut of ditch [1062] | E | Sunny |
| 19 | 840 | E facing section through cut of ditch [1062] | E | Sunny |
| 20 | 841 | Post ex shot of possible post packing in posthole [1004] | S | Overcast |
| 21 | 841 | Post ex shot of possible post packing in posthole [1004] | S | Overcast |
| 22 | 842 | Post ex shot of [1062] | N | Overcast |
| 23 | 842 | Post ex shot of [1062] | N | Overcast |
| 24 | 843 | N facing section through [1062] | N | Overcast |
| 25 | 843 | N facing section through [1062] | N | Overcast |
| 26 | 844 | S facing section through pit [1065] | S | Sunny |
| 27 | 844 | S facing section through pit [1065] | S | Sunny |
| 28 | 845 | Post ex shot of possible 4 post structure [1002], [1004], [983, & [985] & associated postholes [979], [981] & [1006] | E | Bright |
| 29 | 846 | Post ex shot of possible 4 post structure [1002], [1004], [983, & [985] & associated postholes [979], [981] & [1006] | E | Bright |
| 30 | 847 | W facing section through [1042], F. [1053] | W | Overcast |
| 31 | 847 | W facing section through [1042], F. [1053] | W | Overcast |
| 32 | 848 | Post ex shot of [1042], F. [1053] | W | Overcast |
| 33 | 848 | Post ex shot of [1042], F. [1053] | W | Overcast |
| 34 | 849 | E facing section through [1042], F. [1053] | E | Overcast |
| 35 | 849 | E facing section through [1042], F. [1053] | E | Overcast |
| 36 | 850 | SE facing section through ditch [1078] & pit [1080] | SE | Overcast |
| 37 | 850 | SE facing section through ditch [1078] & pit [1080] | SE | Overcast |
| <i>Film 41</i> | | | | |
| 1 | | Registration shot | | |
| 2 | 851 | NE facing section through ditch [1076] | NE | Overcast |
| 3 | 851 | NE facing section through ditch [1076] | NE | Overcast |
| 4 | 852 | Post ex shot of fully excavated pits [964], [967], [958] = [1029] & [962] | N | Fair |
| 5 | 853 | Post ex shot of fully excavated pits [964], [967], [958] = [1029] & [962] | N | Fair |
| 6 | 854 | Post ex shot of pit [978] | NE | Fair |
| 7 | 854 | Post ex shot of pit [978] | NE | Fair |
| 8 | 855 | Post ex shot of pit [953] | W | Fair |
| 9 | 855 | Post ex shot of pit [953] | W | Fair |
| 10 | 856 | Post ex shot of pits [953] & [978] | NE | Fair |
| 11 | 856 | Post ex shot of pits [953] & [978] | NE | Fair |
| 12 | 857 | W facing section through gully [1090] | W | Overcast |
| 13 | 857 | W facing section through gully [1090] | W | Overcast |
| 14 | 858 | SSW facing section through [1076] | SSW | Overcast |
| 15 | 858 | SSW facing section through [1076] | SSW | Overcast |
| 16 | 859 | NW facing section through [1078] | NW | Overcast |
| 17 | 859 | NW facing section through [1078] | NW | Overcast |
| 18 | 860 | N facing section 1084/1087 through linear [1074] / | N | Overcast |

| SLR No. | Digi No | Contexts/description | Taken from | Conditions |
|----------------|---------|---|------------|------------|
| | | [1083] | | |
| 19 | 860 | N facing section 1084/1087 through linear [1074] / [1083] | N | Overcast |
| 20 | 861 | W facing section 1084 through linear [1083] | W | Overcast |
| 21 | 861 | W facing section 1084 through linear [1083] | W | Overcast |
| 22 | 862 | E facing section through ditch [1092], F. [1075] & ditch [1093] | E | Overcast |
| 23 | 862 | E facing section through ditch [1092], F. [1075] & ditch [1093] | E | Overcast |
| 24 | 863 | W facing section through ditch [1092], F. [1075] & ditch [1093] | W | Overcast |
| 25 | 864 | W facing section through ditch [1092], F. [1075] & ditch [1093] | W | Overcast |
| 26 | 865 | Plan of [1102] | SSW | Overcast |
| 27 | 865 | Plan of [1102] | SSW | Overcast |
| 28 | 866 | S facing section through [1102] | SSW | Overcast |
| 29 | 866 | S facing section through [1102] | SSW | Overcast |
| 30 | 867 | W facing section through posthole [110] & ditch [1109] | W | Overcast |
| 31 | 867 | W facing section through posthole [110] & ditch [1109] | W | Overcast |
| 32 | 868 | Plan shot of posthole [1100] | Vertical | Overcast |
| 33 | 868 | Plan shot of posthole [1100] | Vertical | Overcast |
| 34 | 869 | S facing section through gully [1090] | S | Overcast |
| 35 | 869 | S facing section through gully [1090] | S | Overcast |
| 36 | 870 | W facing section through gully [1090], & ditch [1107] | W | Overcast |
| 37 | 870 | W facing section through gully [1090], & ditch [1107] | W | Overcast |
| <i>Film 42</i> | | | | |
| 1 | | Registration shot | | |
| 2 | 871 | Post ex shot of half sectioned posthole / pit [1111] | S | Overcast |
| 3 | 872 | Post ex shot of half sectioned posthole / pit [1111] | S | Overcast |
| 4 | 872 | E facing section through ditch [1093] | E | Overcast |
| 5 | 872 | E facing section through ditch [1093] | E | Overcast |
| 6 | 873 | W facing section through ditch [1093] | W | Overcast |
| 7 | 873 | W facing section through ditch [1093] | W | Overcast |
| 8 | 874 | N facing section through ditch [1092], F. [1075] | N | Overcast |
| 9 | 874 | N facing section through ditch [1092], F. [1075] | N | Overcast |
| 10 | 875 | S facing section through ditch [1092], F. [1075] | S | Overcast |
| 11 | 875 | S facing section through ditch [1092], F. [1075] | S | Overcast |
| 12 | 876 | E facing post ex shot of [1092] & [1093] | E | Overcast |
| 13 | 876 | E facing post ex shot of [1092] & [1093] | E | Overcast |
| 14 | 877 | E facing section through [1118] | E | Rain |
| 15 | 877 | E facing section through [1118] | E | Rain |
| 16 | 878 | W facing section through [1118] | W | Rain |
| 17 | 878 | W facing section through [1118] | W | Rain |
| 18 | 879 | S facing quarter section through [1118] | S | Rain |
| 19 | 879 | S facing quarter section through [1118] | S | Rain |
| 20 | 880 | S facing section through [1098] | S | Rain |
| 21 | 880 | S facing section through [1098] | S | Rain |
| 22 | 881 | Post ex shot of partially excavated pit [1120] with stone & clay packing - detail | WSW | Rain |
| 23 | 882 | Post ex shot of partially excavated pit [1120] with stone & clay packing - detail | WSW | Rain |
| 24 | 883 | N facing section through [1098] | N | Rain |
| 25 | 883 | N facing section through [1098] | N | Rain |

| SLR No. | Digi No | Contexts/description | Taken from | Conditions |
|----------------|---------|---|------------|------------|
| 26 | 884 | W facing quarter section through [1098] | W | Rain |
| 27 | 884 | W facing quarter section through [1098] | W | Rain |
| 28 | 885 | Plan of posthole [1100] | S | Rain |
| 29 | 885 | Plan of posthole [1100] | S | Rain |
| 30 | 886 | Plan of posthole [1102] | S | Rain |
| 31 | 886 | Plan of posthole [1102] | S | Rain |
| 32 | 887 | Pre-ex shot of posthole [1122] with clay and stones | S | Overcast |
| 33 | 887 | Pre-ex shot of posthole [1122] with clay and stones | S | Overcast |
| 34 | 888 | N facing section through ditch [1034], F. [1035] | N | Overcast |
| 35 | 888 | N facing section through ditch [1034], F. [1035] | N | Overcast |
| 36 | 889 | E facing section through ditch [1034], F. [1035] | E | Overcast |
| 37 | 889 | E facing section through ditch [1034], F. [1035] | E | Overcast |
| 38 | 890 | NW facing section through [1139] | NW | Overcast |
| 39 | 890 | NW facing section through [1139] | NW | Overcast |
| <i>Film 43</i> | | | | |
| 1 | | Registration shot | | |
| 2 | 891 | S facing section through ditch [1083] | S | Overcast |
| 3 | 891 | S facing section through ditch [1083] | S | Overcast |
| 4 | 892 | NW facing section through postholes [1131] & [1151] | NW | Overcast |
| 5 | 892 | NW facing section through postholes [1131] & [1151] | NW | Overcast |
| 6 | 893 | Post ex detail of stone & clay packing in post-pit [1120] | N | Overcast |
| 7 | 894 | Post ex detail of stone & clay packing in post-pit [1120] | N | Overcast |
| 8 | 895 | NW facing section through pit [1144] | NW | Overcast |
| 9 | 895 | NW facing section through pit [1144] | NW | Overcast |
| 10 | 896 | E facing section through ditch [1074] | E | Overcast |
| 11 | 896 | E facing section through ditch [1074] | E | Overcast |
| 12 | 897 | Vertical view of excavated posthole stones (1124) | Vertical | Overcast |
| 13 | 897 | Vertical view of excavated posthole stones (1124) | Vertical | Overcast |
| 14 | 898 | Post ex shot of postholes [1102] | S | Overcast |
| 15 | 898 | Post ex shot of postholes [1102] | S | Overcast |
| 16 | 899 | NW facing section through ditch [1074] | NW | Overcast |
| 17 | 899 | NW facing section through ditch [1074] | NW | Overcast |
| 18 | 900 | SE facing section through [1159] | SE | Overcast |
| 19 | 900 | SE facing section through [1159] | SE | Overcast |
| 20 | 901 | Post ex shot of posthole [1100] | N | Overcast |
| 21 | 901 | Post ex shot of posthole [1100] | N | Overcast |
| 22 | 902 | Post ex shot of [1122] | N | Overcast |
| 23 | 902 | Post ex shot of [1122] | N | Overcast |
| 24 | 903 | Post ex shot of [1132] | N | Overcast |
| 25 | 903 | Post ex shot of [1132] | N | Overcast |
| 26 | 904 | E facing section through [1161] | E | Overcast |
| 27 | 904 | E facing section through [1161] | E | Overcast |
| 28 | 905 | Post ex shot [1161] | E | Overcast |
| 29 | 905 | Post ex shot [1161] | E | Overcast |
| 30 | 906 | SE facing section through [1163] & [1164] | SE | Overcast |
| 31 | 906 | SE facing section through [1163] & [1164] | SE | Overcast |
| 32 | 907 | Post ex shot of [1120] | N | Overcast |
| 33 | 907 | Post ex shot of [1120] | N | Overcast |
| 34 | 908 | Post ex shot of possible structure on the edge of rampart | SE | Overcast |
| 35 | 909 | Post ex shot of possible structure on the edge of rampart | SE | Overcast |
| 36 | 910 | Post ex shot of possible structure on the edge of rampart | SE | Overcast |
| 37 | 911 | Post ex shot of possible structure on the edge of rampart | SE | Overcast |

| SLR No. | Digi No | Contexts/description | Taken from | Conditions |
|----------------|---------|---|------------|------------|
| 38 | 911 | Post ex shot of possible structure on the edge of rampart | SE | Overcast |
| <i>Film 44</i> | | | | |
| 1 | | Registration shot | | |
| 2 | 912 | Ditch 1109, east-facing section | E | Overcast |
| 3 | | Ditch 1109, east-facing section | E | Overcast |
| 4 | 913 | Pre-ex shot of embankment at SW end of site | E | Overcast |
| 5 | 914 | Pre-ex shot of embankment at SW end of site | E | Overcast |
| 6 | 915 | Pre-ex shot of embankment at SW end of site | W | Overcast |
| 7 | 916 | Pre-ex shot of embankment at SW end of site | W | Overcast |
| 8 | 917 | WNW facing section through [1172], F. [1171] | WNW | Sunny |
| 9 | 917 | WNW facing section through [1172], F. [1171] | WNW | Sunny |
| 10 | 918 | Post ex shot of [1172], F. [1171] | WNW | Sunny |
| 11 | 918 | Post ex shot of [1172], F. [1171] | WNW | Sunny |
| 12 | 919 | ESE facing section through [1172], F. [1171] | ESE | Sunny |
| 13 | 919 | ESE facing section through [1172], F. [1171] | ESE | Sunny |
| 14 | 920 | Post ex shot of ditch [1175] | S | Sunny |
| 15 | 920 | Post ex shot of ditch [1175] | S | Sunny |
| 16 | 921 | S facing section through ditch [1175] | S | Sunny |
| 17 | 921 | S facing section through ditch [1175] | S | Sunny |
| 18 | 922 | N facing section through ditch [1175] | N | Sunny |
| 19 | 922 | N facing section through ditch [1175] | N | Sunny |
| 20 | 923 | W facing section through ditch [1171] cut [1177] | W | Sunny |
| 21 | 923 | W facing section through ditch [1171] cut [1177] | W | Sunny |
| 22 | 924 | E facing section through ditch [1171] cut [1177] | E | Sunny |
| 23 | 924 | E facing section through ditch [1171] cut [1177] | E | Sunny |
| 24 | 925 | WNW facing section through ditch [1180], F. [1171] | WNW | Overcast |
| 25 | 925 | WNW facing section through ditch [1180], F. [1171] | WNW | Overcast |
| 26 | 926 | WNW facing post ex shot of ditch [1180], F. [1171] | WNW | Overcast |
| 27 | 926 | WNW facing post ex shot of ditch [1180], F. [1171] | WNW | Overcast |
| 28 | 927 | ESE facing section through ditch [1180], F. [1171] | ESE | Overcast |
| 29 | 927 | ESE facing section through ditch [1180], F. [1171] | ESE | Overcast |
| 30 | 928 | Post ex shot of ditch cut [1182] | NW | Overcast |
| 31 | 928 | Post ex shot of ditch cut [1182] | NW | Overcast |
| 32 | 929 | W facing section through ditch [1171], cut [1186] | W | Overcast |
| 33 | 929 | W facing section through ditch [1171], cut [1186] | W | Overcast |
| 34 | 930 | E facing section through ditch [1171], cut [1186] | E | Overcast |
| 35 | 930 | E facing section through ditch [1171], cut [1186] | E | Overcast |
| 36 | 931 | W facing section through ditch [1185] | W | Overcast |
| 37 | 931 | W facing section through ditch [1185] | W | Overcast |
| <i>Film 45</i> | | | | |
| 1 | | Registration shot | | |
| 2 | 932 | S facing section through ditch [1185] | S | Overcast |
| 3 | 932 | S facing section through ditch [1185] | S | Overcast |
| 4 | 933 | E facing section [1185] & pit [1190] | E | Overcast |
| 5 | 933 | E facing section [1185] & pit [1190] | E | Overcast |

APPENDIX 3: Drawings Register

| No. | Sheet No. | Description | Scale |
|-----|-----------|--|-------|
| 1 | 1 | General site plan (squares 0/10 & 10/0) | 1:50 |
| 1 | 2 | General site plan (squares 20/0 & 30/0) | 1:50 |
| 1 | 3 | General site plan (squares 0/10 & 10/10) | 1:50 |
| 1 | 4 | General site plan (squares 20/10 & 30/10) | 1:50 |
| 2 | 5 | West facing section of pits [054] & [056] | 1:10 |
| 3 | 5 | Funeral pyre (066) with scorched sand [067] and pyre logs [068] & (069), also shows sample quadrants | 1:10 |
| 4 | 5 | North facing section of pyre cut [070] | 1:10 |
| 5 | 8 | North facing section of pits [064] & [071] | 1:10 |
| 6 | 5 | North facing section [052] (section 2 linear feature [200]) | 1:10 |
| 7 | 6 | North-north-east facing section of ditch [006] | 1:10 |
| 8 | 6 | West-north-west facing section of pit [058] | 1:10 |
| 9 | 6 | Plan of pit [058] with stones (060) | 1:20 |
| 10 | 5 | East-south-east facing section ditch [004] with earlier ditch [009] | 1:10 |
| 11 | 7 | Plan of pyre cut [070] | 1:10 |
| 12 | 9 | Plan of pit [058], overlay, with circular stone feature (062) and lower fill (061) | 1:20 |
| 13 | 8 | North facing section 014, through feature 004, section 6 | 1:10 |
| 14 | 8 | South facing section 085 of feature 083 | 1:10 |
| 15 | 10 | West-north-west facing section of section 4, ditch 004 and section 1, ditch 048 | 1:10 |
| 16 | 10 | South facing section of section 1, ditch 048 | 1:10 |
| 17 | 7 | West-north-west facing section of section 2, ditch 004 | 1:10 |
| 18 | 7 | East-south-east facing section of section 2, ditch 004 | 1:10 |
| 19 | 7 | West-north-west facing section of section 1, ditch 004 | 1:10 |
| 20 | 7 | West-north-west facing section of section 3, ditch 004 | 1:10 |
| 21 | 7 | East-south-east facing section of section 3, ditch 004 | 1:10 |
| 22 | 7 | East-south-east facing section of section 5, ditch 004 | 1:10 |
| 23 | 7 | West-north-west facing section of section 5, ditch 004 | 1:10 |
| 24 | 7 | East-south-east facing section of section 4, ditch 004 | 1:10 |
| 25 | 8 | West facing section, feature 083, slot 1 | 1:10 |
| 26 | 8 | North facing section, feature 083, slot 2 | 1:10 |
| 27 | 8 | South facing section, feature 083, slot 2 | 1:10 |
| 28 | 8 | North facing section through pits 117 and 119 | 1:10 |
| 29 | 8 | North facing section through ditch 103 | 1:10 |
| 30 | 8 | North-east facing section through feature 095 | 1:10 |
| 31 | 8 | Plan of half section, feature 095 | 1:20 |
| 32 | 12 | West facing section of ditch 103, slot 1 | 1:10 |
| 33 | 8 | North facing section of post-hole | 1:10 |
| 34 | 11 | North facing section of ditch 127 | 1:10 |
| 35 | 12 | East facing section through ditch 103, slot 2 | 1:10 |
| 36 | 11 | West facing section through ditch 004, slot 2 | 1:10 |
| 37 | 11 | North-north-east facing section of cut [100] | 1:10 |
| 38 | 12 | West-north-west facing section of [123] & [124] | 1:10 |
| 39 | 10 | West facing section of ditch 103, slot 3 | 1:10 |
| 40 | 11 | North-facing section of cut [137] | 1:10 |
| 41 | 12 | East-north-east facing section of cut [075] | 1:10 |
| 42 | 12 | East-south-east facing section of cut [075] | 1:10 |
| 43 | 11 | Section showing relationship between [139] & [141] | 1:10 |
| 44 | 11 | South facing section of post-hole [145] | 1:10 |
| 45 | 10 | East facing section of [147] & [148] | 1:10 |
| 46 | 10 | North facing section of [147] & [148] | 1:10 |

| No. | Sheet No. | Description | Scale |
|-----|-----------|--|-------|
| 47 | 10 | East facing section of [158] | 1:10 |
| 48 | 10 | West facing section of [158] & [160] | 1:10 |
| 49 | 10 | East facing section of [162] & [164] | 1:10 |
| 50 | 10 | West facing section of [162] & [164] | 1:10 |
| 51 | 12 | West facing section of [152] & [154] | 1:10 |
| 52 | 11 | East facing section of ditches [139] & [141] | 1:10 |
| 53 | 11 | Section of linear feature [166], cut [168] and fills (169,178,179 & 180) | 1:10 |
| 54 | 13 | Section of linear cut [170], cut [172], slot 2 | 1:10 |
| 55 | 13 | Section cut of [170], cut [182] and fill (183) | 1:10 |
| 56 | 13 | Section of [170], cut [187] and fill (188) | 1:10 |
| 57 | 13 | Plan of cist burial [058] with 2 skeletons | 1:20 |
| 58 | 14 | South facing section of ditch [184] and re-cut [188], general cut [083] | 1:10 |
| 59 | 15 | North facing section of (003), position of Kubiena tine and 1 find (s.40-46) | 1:10 |
| 60 | 15 | Plan of bulk samples taken from (003) (s.27-34) | N/A |
| 61 | 14 | Profile of cremation pit [190] | 1:10 |
| 62 | 15 | South-east facing profile of ditch 166/[194] | 1:10 |
| 63 | 15 | West facing section of pits [192], [196] & [200] | 1:10 |
| 64 | 16 | South-east facing section of ditch [205] | 1:10 |
| 65 | 16 | East facing section of [192], [196] & [200] | 1:10 |
| 66 | 9 | Plan of cremation pit [190] | 1:20 |
| 67 | 17 | Detail of cist burial pit with 2 skeletons | 1:5 |
| 68 | 16 | North facing section through ditch 143, cut [209] and pit [200] | 1:10 |
| 69 | 6 | Post-excavation profile of burial pit [058] | 1:10 |
| 70 | 18 | General site plan (south-west corner 0E/20N) | 1:50 |
| 71 | 19 | General site plan (south-west corner 20E/20N) | 1:50 |
| 72 | 12 | Section of shallow linear gully [215] | 1:10 |
| 73 | 12 | West facing section of pit [217] | 1:10 |
| 74 | 20 | West facing section of ditch [221] and post-hole [226] | 1:10 |
| 75 | 21 | South facing section of ditch [228] | 1:10 |
| 76 | 21 | North facing section of ditch [228] | 1:10 |
| 77 | 20 | Section of ditch [221] and post-hole [224] | 1:10 |
| 78 | 20 | Section of pit [231] showing fill (232) | 1:10 |
| 79 | 22 | East facing section of pit [233] | 1:10 |
| 80 | 20 | Section of linear feature [236] | 1:10 |
| 81 | 20 | Section of pit [245] showing fill (246) | 1:10 |
| 82 | 21 | North-north-west facing section of pit [241] | 1:10 |
| 83 | 21 | North-east facing section of pit [243] | 1:10 |
| 84 | 20 | Section of linear feature [247] | 1:10 |
| 85 | 21 | South-western facing section through pits [249] & [251] | 1:10 |
| 86 | 20 | Section of ditch [256] | 1:10 |
| 87 | 20 | Section of ditch [256] | 1:10 |
| 88 | 20 | East facing section through pit [253] | 1:10 |
| 89 | 21 | South facing section through terminus of linear | 1:10 |
| 90 | 20 | South facing section of pit [263] | 1:10 |
| 91 | 21 | North-west facing section of post-hole [259] | 1:10 |
| 92 | 22 | East facing section of [238] | 1:10 |
| 93 | 21 | East facing section of pit [265] | 1:10 |
| 94 | 22 | North facing section of [238] | 1:10 |
| 95 | 23 | East facing section of [228] & [270], slot 2 | 1:10 |
| 96 | 23 | West facing section of [228] & [270], slot 2 | 1:10 |
| 97 | 23 | South-west-south section of [228] & [270], slot 2 | 1:10 |
| 98 | 21 | Section of linear features [277] & [279] | 1:10 |

| No. | Sheet No. | Description | Scale |
|-----|-----------|--|-------|
| 99 | 21 | East facing section of pit [282] | 1:10 |
| 100 | 24 | Plan of skeleton (235) | 1:10 |
| 101 | 21 | North-east facing section of [289] & [293], slot 1 | 1:10 |
| 102 | 21 | South-west facing section of [289], slot 1 | 1:10 |
| 103 | 21 | North-west facing section of [295] & [297] | 1:10 |
| 104 | 21 | South-east facing section of [295] | 1:10 |
| 105 | 23 | South-west facing section of [295], terminus | 1:10 |
| 106 | 25A | Trench section | 1:10 |
| 107 | 16 | Profile of grave cut [233] | 1:10 |
| 108 | 25B | Trench section | 1:10 |
| 109 | 22 | South-east facing section | 1:10 |
| 110 | 22 | North-west facings section of [312] & [279] | 1:10 |
| 111 | 23 | Post-excavation plan of skeleton 316 | 1:10 |
| 112 | 24 | Post-excavation plan of skeleton 316 | 1:5 |
| 113 | 25 | South facing section through pit [328] | 1:10 |
| 114 | 26 | Overall pre-excavation site plan (0E/20N south-west corner) | 1:50 |
| 115 | 27 | Overall pre-excavation site plan (20E/30N south-west corner) | 1:50 |
| 116 | 28 | Overall pre-excavation site plan (0E/40N south-west corner) | 1:50 |
| 117 | 29 | Overall pre-excavation site plan (20E/40N south-west corner) | 1:50 |
| 118 | 25 | East-west profile of grave [315] | 1:10 |
| 119 | 25 | North-south profile of grave [315] | 1:10 |
| 120 | 30 | Overall pre-excavation site plan (5E/35N south-west corner) | 1:50 |
| 121 | 25 | North facing section of pit [347] | 1:10 |
| 122 | 25 | East facing section of ditch [356] | 1:10 |
| 123 | 25 | East facing section of ditch 331, cut [346] | 1:10 |
| 124 | 25 | West facing section of ditch 331, cut [346] | 1:10 |
| 125 | 31 | West facing section of slot 1, [358] | 1:10 |
| 126 | 31 | West-north-west facing section of slot 1, [360] | 1:10 |
| 127 | 31 | East facing section of slot 1, [355] & [360] | 1:10 |
| 128 | 31 | North-west facing section of slot 1, [358] | 1:10 |
| 129 | 31 | South facing section of [339] & [340] | 1:10 |
| 130 | 31 | South facing section of [349] | 1:10 |
| 131 | 31 | South-east facing section of [345] | 1:10 |
| 132 | 25 | East-south-east facing section of ditch [377] and palisade [375] | 1:10 |
| 133 | 25 | West-north-west facing section of ditch [377] and palisade [375] | 1:10 |
| 134 | 32 | North facing section of ditch [305], cut [356] | 1:10 |
| 135 | 31 | North facing section of [349] - overcut | 1:10 |
| 136 | 25 | West-north-west facing section of ditch [384] and pit [388] | 1:10 |
| 137 | 32 | North-north-east facing section of [368] & [367] | 1:10 |
| 138 | 31 | West-north-west facing section of [368] & [366] | 1:10 |
| 139 | 23 | Post-excavation plan of skeleton [323] | 1:10 |
| 140 | 25 | West facing section of ditch [356], cut [399] | 1:10 |
| 141 | 25 | North facing section of ditch [356], cut [399] | 1:10 |
| 142 | 23 | West facing section of ditch [354] | 1:10 |
| 143 | 9 | North facing section of pit [388] | 1:10 |
| 144 | 9 | South facing section of ditch [384] | 1:10 |
| 145 | 23 | South-west facing section of ditch [418] | 1:10 |
| 146 | 32 | North-north-east facing section of pit [423] | 1:10 |
| 147 | 23 | South-east facing section of ditch [418] | 1:10 |
| 148 | 9 | North-west - South-east profile of grave [320] | 1:10 |
| 149 | 9 | South-west - north-east profile of grave [320] | 1:10 |
| 150 | | South - north section through pit [334] and ditch [331], cut [332] | 1:10 |

| No. | Sheet No. | Description | Scale |
|-----|-----------|---|-------|
| 151 | | East - west section through ditches [331], cut [332], [336], cut [337] and [339/349], cut [398] | 1:10 |
| 152 | | West facing section through ditch [331], cut [332], showing fills (421) & (422) | 1:10 |
| 153 | | North facing section through ditch [336], cut [337] | 1:10 |
| 154 | | South facing section through ditch [339]/[349], cut [398] | 1:10 |
| 155 | | East facing section through pit [334], ditches [337] & [398] | 1:10 |
| 156 | | Post-excavation plan of skeleton (323) | 1:5 |
| 157 | | West facing section of [429] & [431] | 1:20 |
| 158 | 33 | Plan of upper fill of grave cut [326] | 1:10 |
| 159 | 34 | Post-excavation plan of skeleton (420) | 1:10 |
| 160 | 35 | Post-excavation plan of skeleton (420) | 1:5 |
| 161 | 34 | Profile of grave cut | 1:10 |
| 162 | 23 | Profile of [457] | 1:10 |
| 163 | | Post-excavation plan of skeleton (451) and grave [437] | 1:10 |
| 164 | | Section through [478] & [480] | 1:10 |
| 165 | 32 | West facing section through ditch [452], cut [453] | 1:10 |
| 166 | 32 | East facing section through ditch [452], cut [453] | 1:10 |
| 167 | 32 | North-east facing section of [228] & [476] | 1:10 |
| 168 | 25B | North-north-west facing section of [460] & [461] | 1:10 |
| 169 | 25B | South-south-east facing section of [460] & [461] | 1:10 |
| 170 | 36 | Section cut [493]/[496] of ditches [270]/[452] | 1:10 |
| 171 | 32 | South-west facing section of [488] & [491] | 1:10 |
| 172 | 38 | Overlay plan of skeleton (451) | 1:05 |
| 173 | 39 | Section of grave cut [437] and skeleton (451) | 1:10 |
| 174 | 33 | Section through ditch [500] & [506] | 1:10 |
| 175 | 37 | East-north-east facing section of ditches [412] & [423] | 1:20 |
| 176 | 36 | East facing section of ditches [503] & [438] and pit [287] | 1:10 |
| 177 | 40 | West facing section of ditch [452], cut [527] | 1:10 |
| 178 | 41 | South facing section of ditch [519] | 1:10 |
| 179 | 36 | South facing section of pit [523] and profile of ditch [519] | 1:10 |
| 180 | 42 | West facing section of ditch [449], cut [529] | 1:10 |
| 181 | 33 | South-west facing longitudinal section through terminal of ditch [531] | 1:10 |
| 182 | 33 | North-west facing section through ditch [531] | 1:10 |
| 183 | 37 | North-facing section through ditches [572] & [517] | 1:10 |
| 184 | 42 | West facing section through linear [546] | 1:10 |
| 185 | 43 | West facing section of ditch [554] and modern cut [549] | 1:10 |
| 186 | 43 | South facing section of ditch [554] | 1:10 |
| 187 | 43 | North facing section of ditch [554] and modern intrusion [549] | 1:10 |
| 188 | 42 | Longitudinal section through ditch [575] | 1:10 |
| 189 | 42 | Section through ditches [568] & [573] | 1:10 |
| 190 | | Post-excavation plan extension | 1:05 |
| 191 | 42 | North facing section through ditch [516], cut [578] | 1:10 |
| 192 | 41 | Running section of pyre [537] | 1:10 |
| 193 | 43 | South facing section of [519] & [582] | 1:10 |
| 194 | 43 | West facing section of [582] | 1:10 |
| 195 | 37 | East facing section of [582] | 1:10 |
| 196 | 44 | Box section to south of deep grave | 1:10 |
| 197 | 45 | Post-excavation plan | 1:50 |
| 198 | 43 | Section [610] across ditch [566] | 1:10 |
| 199 | 37 | North-east facing longitudinal section of ditch [614] | 1:10 |
| 200 | 46 | North-west facing section through ditch [607], cut [608] | 1:10 |
| 201 | 46 | North-west facing section through ditch [607], cut [621] | 1:10 |
| 202 | 37 | North-west facing section of [614] | 1:10 |

| No. | Sheet No. | Description | Scale |
|-----|-----------|---|-------|
| 203 | 46 | East facing section of ditch [625] and terminal end of [565] | 1:10 |
| 204 | 20 | South facing section of ditch [633] | 1:10 |
| 205 | 47 | Plan of skeleton [630] | 1:10 |
| 206 | 48 | | |
| 207 | 49 | Horse skeleton (647) | 1:5 |
| 208 | 48 | West facing section of ditch [651] and re-cut [646] | 1:10 |
| 209 | 48 | North facing section of ditch [651] and ditch [610] | 1:10 |
| 210 | 46 | North facing section through ditch [517] showing deposits (542,629,628,543,623,609) and [608], east end | 1:10 |
| 211 | 46 | North facing section through deposits (629,628,543,623,515,538) west end | 1:10 |
| 212 | 50 | Plan of skeleton (630) | 1:5 |
| 213 | 47 | Profile of grave cut [631] | 1:10 |
| 214 | 51 | Section through ditches [658], [660] & [517] | 1:10 |
| 215 | 52 | South-west facing sections of cut [662], ditch [657] | 1:10 |
| 216 | 41 | Plan of pyre grave cut [648] | 1:10 |
| 217 | 52 | South-east facing section of cut [662], ditch [657] | 1:10 |
| 218 | 53 | East facing section of geological trench | 1:20 |
| 219 | 52 | North-west facing section of pit [618] and ditch [614] | 1:10 |
| 220 | 52 | East facing and south facing sections through pit [618] | 1:10 |
| 221 | 52 | East facing section of test pit 1 (TP C4) | 1:10 |
| 222 | 52 | West facing section of test pit 1 (TP C4) | 1:10 |
| 223 | 52 | East facing section of small feature mid way along south side of brick founds | 1:10 |
| 224 | 52 | North facing section of south edge of trench to show [682] | 1:10 |
| 225 | 51 | East facing section of linear ditch [687] | 1:10 |
| 226 | | Post/pre-excavation plan of north central area | 1:50 |
| 227 | | Post/pre-excavation plan of north central area | 1:50 |
| 228 | 51 | West facing section through ditch [689] | 1:10 |
| 229 | 51 | East facing section through ditch [689] | 1:10 |
| 230 | 54 | North facing section of ditch [698] & [700] | 1:10 |
| 231 | 54 | South facing section of ditch [700] | 1:10 |
| 232 | 54 | Cremation [702] | 1:10 |
| 233 | 55 | Pre-excavation plan of south-west corner (60/40) | 1:50 |
| 234 | 54 | West, north, east and south facing sections of ditches [704] & [707] | 1:10 |
| 235 | 56 | South-west facing section of [695] | 1:10 |
| 236 | 51 | South facing section through (711) | 1:10 |
| 237 | 51 | East facing section through (710) | 1:10 |
| 238 | 51 | South facing section through (721) | 1:10 |
| 239 | 54 | East facing section through (703) | 1:10 |
| 240 | 51 | South facing section of (725) | 1:10 |
| 241 | 54 | South facing section of cremation dump (723) | 1:10 |
| 242 | 51 | North facing section of pit [730] and east facing section of pits [730] & [726] | 1:10 |
| 243 | 56 | North facing section of [713] & (693), cobbled footing | |
| 244 | 56 | South facing section of [713] & (693), cobbled footing | |
| 245 | 57 | East facing section of [716] and (717) showing (718) | 1:10 |
| 246 | 58 | North-east facing section of cut [736] of ditch [694] | 1:10 |
| 247 | 58 | South-east facing section of cut [736] of ditch (694) | 1:10 |
| 248 | 58 | North facing section of section 2 through cobbles (693) | 1:10 |
| 249 | 59 | East facing section of [742] and south facing section of [740] & [742] | 1:10 |
| 250 | 59 | South facing section through ditch (747) | 1:10 |
| 251 | 60 | South facing section of cobbles (717) and clay (718) | 1:10 |
| 252 | 59 | South facing section of [740] & [742] | 1:10 |
| 253 | 59 | North facing section of [742] | 1:10 |
| 254 | 59 | North and east facing section of [747] & [707] | 1:10 |

| No. | Sheet No. | Description | Scale |
|-----|-----------|---|-------|
| 255 | 60 | North-east-north facing section of ditch [720] & [753] | 1:10 |
| 256 | 61 | West facing section [763] of ditch [166] | 1:10 |
| 226 | 56 | North facing section of cobbled surface/footing (693), section 1 | 1:10 |
| 227 | 56 | North facing section of cobbled surface/footing (693), section 1 | 1:10 |
| 257 | 59 | South-west facing section of cuts [769], [767] & [751] | 1:10 |
| 258 | 59 | North-east and south-east facing section through pits [772] & [774] | 1:10 |
| 259 | 58 | East-south-east facing section of ditches [759] & [783] and pit [758] | 1:10 |
| 260 | 61 | West-north-west facing section of pit [766] | 1:10 |
| 261 | 58 | West-north-west facing section of ditch [753], cut [720] | 1:10 |
| 262 | 62 | North-north-east facing section of ditch [764], cut [762], section 1 | 1:10 |
| 263 | 62 | South-south-west facing section of ditch [764], cut [762], section 2 | 1:10 |
| 264 | 62 | West-south-west facing section of cut [797] | 1:10 |
| 265 | 58 | West facing section of small pit [801] | 1:10 |
| 266 | 58 | North facing section of pit [803] and ditch [805] | 1:10 |
| 267 | 61 | Profile of storage/burial pit [766] | 1:10 |
| 268 | 61 | Profile of storage/burial pit [799] | 1:10 |
| 269 | 63 | South and north facing sections through pit [772] | 1:10 |
| 270 | 63 | East and west facing sections through pits [772] & [774] | 1:10 |
| 271 | 63 | North facing section through pit [816] | 1:10 |
| 272 | 62 | West-south-west facing section of pit [797] | 1:10 |
| 273 | 62 | South-east facing section of ditch [814] | 1:10 |
| 274 | 62 | North-east facing section of ditch [814] | 1:10 |
| 275 | 62 | South facing section of ditch [815] | 1:10 |
| 276 | 64 | Post-excavation plan of skeleton (818), grave [799] | 1:10 |
| 277 | 63 | South facing section of [840] | 1:10 |
| 278 | 63 | North facing section of [840] | 1:10 |
| 279 | 65 | West-north-west facing section of ditch [832] | 1:10 |
| 280 | 62 | West facing section of ditch [815] | 1:10 |
| 281 | 58 | South-east facing section of [833] | 1:10 |
| 282 | 58 | North-west facing section of [833] | 1:10 |
| 283 | 66 | West facing section of [819], cut [820], terminal end | 1:10 |
| 284 | 66 | South facing section of [819], cut [820], terminal end | 1:10 |
| 285 | 66 | West facing section of [835], cut [836], terminal end | 1:10 |
| 286 | 66 | North facing section of [835], cut [836], terminal end | 1:10 |
| 287 | 65 | South facing section through ditches [843] & [845] | 1:10 |
| 288 | 67 | South-east facing section of [813], cut [847] | 1:10 |
| 289 | 66 | West facing section of ditch [166], cut [853] and pit [855] | 1:10 |
| 290 | | | |
| 291 | 58 | South-west facing section of [862], cut [860] | 1:10 |
| 292 | 66 | East facing section of ditch [853] | 1:10 |
| 293 | 64 | Plan of skeletons (863) & (864) | 1:10 |
| 294 | 63 | North facing section of ditch [819], cut [843] | 1:10 |
| 295 | 67 | South-west facing section of [813], cut [847] | 1:10 |
| 296 | 68 | North facing section of [845] | 1:10 |
| 297 | 65 | North facing section of pits [866] & [869] and ditch [871] | 1:10 |
| 298 | 69 | West facing section of ditch [166], cut [875] | 1:10 |
| 299 | 68 | Profile of burial [766] | 1:10 |
| 300 | 65 | South-east facing section of cut [860] | 1:10 |
| 301 | 69 | East facing section of pit [880], ditch [166], cut [884], cobbles (882), modern feature [887] and (889) | 1:10 |
| 302 | 65 | West facing section through cobbles (890) | 1:10 |
| 303 | 67 | South-east facing section of ditch [897] | 1:10 |
| 304 | 67 | South-east facing section of ditch cut [900] | 1:10 |

| No. | Sheet No. | Description | Scale |
|-----|-----------|--|-------|
| 305 | | East-south-east facing section of pit [904] | 1:10 |
| 306 | | South-east facing section through ditch cut [892] and pit [894] | 1:10 |
| 307 | | North-west facing section through ditch [862], cut [892] | 1:10 |
| 308 | 67 | North-west facing section of ditch [897] | 1:10 |
| 309 | 70 | South-east facing section of through pits [913] & [915] | 1:10 |
| 310 | 69 | East facing section of cuts [906] & [907] | 1:10 |
| 311 | 69 | North facing section of ditch [918] and pit [920] | 1:10 |
| 312 | 69 | East facing section of [926] | 1:10 |
| 313 | 69 | West facing section of [926] | 1:10 |
| 314 | 70 | North facing section of [849] & [850] | 1:10 |
| 315 | 69 | East facing section of pit [920] | 1:10 |
| 316 | 68 | Section of pit [934] and ditch [938] | 1:10 |
| 317 | 68 | | 1:10 |
| 318 | 71 | West facing section of [166], cut [850] & [929] and north facing section of [851], cut [849] | 1:10 |
| 319 | 71 | East facing section of [851], cut [849] | 1:10 |
| 320 | 67 | North-east facing section of [764], cut [940] | 1:10 |
| 321 | 69 | East-south-east facing section of pit [948] | 1:10 |
| 322 | 69 | Plan showing location of sample 155 | 1:20 |
| 323 | 68 | North-east facing section of [956] | 1:10 |
| 324 | 70 | South facing section of ditch [954] and pit [955] | 1:10 |
| 325 | 69 | South-east facing section of ditch [956] | 1:10 |
| 326 | 68 | South facing section of [958] | 1:10 |
| 327 | 72 | Overall plan of area south-west corner 80E - 20N | 1:50 |
| 328 | 70 | South-south-west facing section of intercutting pits [964] & [967] | 1:10 |
| 329 | 69 | East facing section of [972] | 1:10 |
| 330 | 69 | South-west facing of [974] | 1:10 |
| 331 | 69 | East facing section of [976] | 1:10 |
| 332 | 73 | West facing section of pit [967] | 1:10 |
| 333 | 70 | East facing section of [979] | 1:10 |
| 334 | 70 | East facing section of [981] | 1:10 |
| 335 | 70 | East facing section of [983] | 1:10 |
| 336 | 70 | North-north-west facing section of [985] | 1:10 |
| 337 | 70 | East facing section of [987] | 1:10 |
| 338 | 70 | Working plan of pit | 1:10 |
| 339 | 74 | West-south-west facing section of [994] showing fills (992) & (993) | 1:10 |
| 340 | 74 | South-west facing section of [996] showing fill (995) | 1:10 |
| 341 | 74 | West-south-west facing section of [998] | 1:10 |
| 342 | 74 | South facing section of [998] | 1:10 |
| 343 | 74 | South facing section of [1002] | 1:10 |
| 344 | 74 | South facing section of [1004] | 1:10 |
| 345 | 74 | South facing section of [1006] | 1:10 |
| 346 | 73 | South-east facing section through pits [978], [955] & [953] | 1:10 |
| 347 | 75 | East facing section of [958] | 1:10 |
| 348 | 74 | East-north-east facing section of pits [1008] & [1024] | 1:10 |
| 349 | 75 | North-north-east facing section of [925], cut [1031] | 1:10 |
| 350 | 75 | West-north-west facing section of [925], cut [1031] | 1:10 |
| 351 | 75 | West and east facing sections of [1042] | 1:10 |
| 352 | 76 | South facing section sections and profiles of three intercutting pits | 1:10 |
| 353 | 75 | West facing section of [1033] | 1:10 |
| 354 | 76 | South facing section of [1033] | 1:10 |
| 355 | 74 | East facing section of [1030] | 1:10 |
| 356 | 75 | East facing section of [1050] | 1:10 |

| No. | Sheet No. | Description | Scale |
|-----|-----------|--|-------|
| 357 | 77 | East facing section of pit [1045] | 1:10 |
| 358 | 75 | North facing section of [1058] | 1:10 |
| 359 | 75 | South facing section of [1058] | 1:10 |
| 360 | 78 | North facing section through pits [953], [978] & [1052] | 1:10 |
| 361 | 77 | East facing section of [1053], cut [1054] | 1:10 |
| 362 | 77 | West facing section of [1053], cut [1054] | 1:10 |
| 363 | 74 | East-south-east facing section of pits [1065] & [1068] | 1:10 |
| 364 | 74 | South facing section of pit [1065] | 1:10 |
| 365 | 75 | North facing section of [1062] | 1:10 |
| 366 | 75 | North facing section of [1062] | 1:10 |
| 367 | 77 | East facing section of [1053], cut [1042] | 1:10 |
| 368 | 77 | West facing section of [1053], cut [1042] | 1:10 |
| 369 | 77 | North facing section of [1084] & [1087] | 1:10 |
| 370 | 78 | South facing section of gully terminus [1090] | 1:10 |
| 371 | 77 | West facing section of [1084] | 1:10 |
| 372 | 75 | West and east facing sections of [1093] and longitudinal west and east facing sections of [1075], cut [1092] | 1:10 |
| 373 | 78 | North facing section of gully [1090] | 1:10 |
| 374 | 78 | Section of gully [1105] and ditch [1107] | 1:10 |
| 375 | 79 | North-north-east facing section of [1076] and north-east facing section of [1078] | 1:10 |
| 376 | 79 | South facing section and north-west facing section of [1076] & [1078] | 1:10 |
| 377 | 75 | West facing section of ditch [1093] | 1:10 |
| 378 | 75 | East facing section of ditch [1093] | 1:10 |
| 379 | 75 | North facing section of ditch [1075], cut [1092] | 1:10 |
| 380 | 75 | South facing section of ditch [1075], cut [1092] | 1:10 |
| 381 | 80 | South facing section of post-hole [1111] | 1:10 |
| 382 | | South facing section of post-hole [1122] | 1:10 |
| 383 | | Plan of post-hole [1122] | 1:20 |
| 384 | 78 | Plan of post-hole [1100] and ditch [1109] | 1:20 |
| 385 | 80 | Half section of intercutting pits [1111] & [1114] | 1:10 |
| 386 | 80 | North facing half section of [1035], cut [1134] | 1:10 |
| 387 | 79 | South facing section of [1083], cut [1136] | 1:10 |
| 388 | 80 | East facing section of [1035], cut [1035] | 1:10 |
| 389 | 78 | North-west facing section of post-holes [1131] & [1151] | 1:10 |
| 390 | 77 | West facing section through post-hole [1100] and ditch [1109] | 1:10 |
| 391 | 81 | Plan of pits [1114] & [1120] | 1:20 |
| 392 | 79 | South-east facing section of ditch [1074], cut [1146] | 1:10 |
| 393 | 79 | North-west facing section of ditch [1074], cut [1153] | 1:10 |
| 394 | 79 | North and south facing sections of [1118] | 1:10 |
| 395 | 79 | East and west facing sections of [1118] | 1:10 |
| 396 | 79 | West and east facing sections of [1038] | 1:10 |
| 397 | 79 | North and south facing sections of [1038] | 1:10 |
| 398 | 79 | North-west facing section of [1139] | 1:10 |
| 399 | 79 | North-west facing section of [1144] | 1:10 |
| 400 | 80 | South facing section of [1102] | 1:10 |
| 401 | 80 | Plan of [1102] | 1:10 |
| 402 | 79 | South-east facing section of [1159] | 1:10 |
| 403 | 81 | Plan of south-west corner (80E/20N) | 1:50 |
| 404 | 82 | Plan of south-west corner (80E/0N) | 1:50 |
| 405 | 78 | East facing section of [1161] | 1:10 |
| 406 | 78 | South-east facing section of [1163] | 1:10 |
| 407 | 81 | South-east facing sections of [1164], [1167] & [1168] | 1:10 |

| No. | Sheet No. | Description | Scale |
|------------|------------------|---|--------------|
| 408 | 83 | West-north-west facing section of [1171], cut [1172] | 1:10 |
| 409 | 83 | East-south-east facing section of [1171], cut [1172] | 1:10 |
| 410 | 83 | South facing section of [1175] | 1:10 |
| 411 | 83 | West-north-west facing section of [1180] | 1:10 |
| 412 | 83 | East-south-east facing section of [1180] | 1:10 |
| 413 | 83 | West facing section through ditch [1171], cut [1177] | 1:10 |
| 414 | 83 | East facing section through ditch [1171], cut [1177] | 1:10 |
| 415 | 83 | West facing section through ditch [1171], cut [1186] | 1:10 |
| 416 | 83 | East facing section through ditch [1171], cut [1186] | 1:10 |
| 417 | 83 | North-west facing section of ditch [1185] | 1:10 |
| 418 | 83 | South-south-west facing section of ditch [1185] | 1:10 |
| 419 | 83 | East-south-east facing section of ditch [1185] and pit [1190] | 1:10 |

APPENDIX 4: Samples Register

| Sample No. | Sample type | Context | Description | Volume |
|------------|-------------|---------|--|--------|
| 1 | grave | 003 | Zone 6 - soil around disarticulated skeleton from cleaning | 20L |
| 2 | grave | 003 | Zone 6 - soil around disarticulated skeleton - around skull | 15L |
| 3 | bulk | 024 | Section K - Mid purplish brown sand from upper fill of section 4 | |
| 4 | bulk | 059 | Upper fill of pit [058] - mid purplish brown silty sand | 20L |
| 5 | cremation | 066 | Quadrant 1 of pyre material | |
| 6 | cremation | 066 | Quadrant 2 of pyre material | |
| 7 | cremation | 066 | Quadrant 3 of pyre material | |
| 8 | cremation | 066 | Quadrant 4 of pyre material | |
| 9 | cremation | 066 | Quadrant 5 of pyre material | |
| 10 | cremation | 066 | Quadrant 6 of pyre material | |
| 11 | bulk | 053 | Mid brown sand fill of [052] - section 2 | 10L |
| 12 | bulk | 072 | Secondary fill of pit [800] | 10L |
| 13 | bulk | 018 | Upper fill of ditch [017] | 10L |
| 14 | bulk | 019 | Primary fill of ditch [017] | 10L |
| 15 | bulk | 031 | Fill of shallow feature [050] | 10L |
| 16 | bulk | 031 | Fill of circular feature [030] | 5L |
| 17 | grave | 061 | Fill of burial pit [058] - lower north-west side | 20L |
| 18 | bulk | 090 | Upper fill of [089] - section 2 | 10L |
| 19 | bulk | 091 | Lower fill of [089] - section 2 | 10L |
| 20 | bulk | 061 | Lower fill of pit [058] - south-east side | 20L |
| 21 | bulk | 063 | Lower fill of pit [058] | 100% |
| 22 | bulk | 097 | Lower fill of [095] | 50% |
| 23 | bulk | 099 | Upper fill of [098] | 50% |
| 24 | bulk | 128 | Secondary fill of ditch [127] | 10L |
| 25 | bulk | 101 | Fill of post-hole [100] | 10L |
| 26 | bulk | 124 | Fill of ditch - feature [123] | 10L |
| 27 | bulk | 003 | Samples across deposit (003) | 20L |
| 28 | bulk | 003 | Samples across deposit (003) | 20L |
| 29 | bulk | 003 | Samples across deposit (003) | 20L |
| 30 | bulk | 003 | Samples across deposit (003) | 20L |
| 31 | bulk | 003 | Samples from second strip across deposit (003) | 20L |
| 32 | bulk | 003 | Samples from second strip across deposit (003) | 20L |
| 33 | bulk | 003 | Samples from second strip across deposit (003) | 20L |
| 34 | bulk | 003 | Samples from second strip across deposit (003) | 20L |
| 35 | bulk | 134 | Deposit from ditch [103], slot 3 cut [131] | 7L |
| 36 | bulk | 115 | Deposit from ditch [103], slot 2 cut [112] | 7L |
| 37 | bulk | 106 | Deposit from ditch [103], slot 2 cut [105] | 8L |
| 38 | bulk | 185 | Upper fill of [184] | 10L |
| 39 | bulk | 186 | Lower fill of [184] | 10L |
| 40 | tin | 003 | Kubiena tin sample - see sheet 15, drawing 59 | Tin |
| 41 | tin | 003 | Kubiena tin sample - see sheet 15, drawing 59 | Tin |
| 42 | tin | 003 | Kubiena tin sample - see sheet 15, drawing 59 | Tin |
| 43 | tin | 003 | Kubiena tin sample - see sheet 15, drawing 59 | Tin |
| 44 | tin | 003 | Kubiena tin sample - see sheet 15, drawing 59 | Tin |
| 45 | tin | 003 | Kubiena tin sample - see sheet 15, drawing 59 | Tin |
| 46 | tin | 003 | Kubiena tin sample - see sheet 15, drawing 59 | Tin |
| 47 | bulk | 193 | Primary fill of pit [192] | 20L |

| Sample No. | Sample type | Context | Description | Volume |
|------------|-------------|---------|---|--------|
| 48 | bulk | 197 | Fill of ditch [196] | 10L |
| 49 | cremation | 191 | Quadrant 1 of cremation | |
| 50 | cremation | 191 | Quadrant 2 of cremation | |
| 51 | cremation | 191 | Quadrant 3 of cremation | |
| 52 | cremation | 191 | Quadrant 4 of cremation | |
| 53 | finds | 202 | Shoe sample [Note - sieved but doesn't contain any Fe - just a stain?] | 6L |
| 54 | bulk | 218 | Grey brown silty sand fill of pit [217] | 10L |
| 55 | bulk | 242 | Fill of pit [241] | 10L |
| 56 | bulk | 244 | Fill of pit [243] | 5L |
| 57 | bulk | 230 | Fill of ditch [229] | 10L |
| 58 | bulk | 246 | Fill of pit [245] | 10L |
| 59 | bulk | 250 | Fill of pit [249] | 10L |
| 60 | bulk | 254 | Primary fill of pit [253] - east side | 10L |
| 61 | bulk | 255 | Upper fill of pit [253] - east side | 10L |
| 62 | bulk | 254 | Primary fill of pit [253] - west side | 10L |
| 63 | bulk | 255 | Upper fill of pit [253] - west side | 10L |
| 64 | bulk | 260 | Fill of pit [254] | 5L |
| 65 | bulk | 266 | Fill of pit [265] - east side | 2 Bags |
| 66 | bulk | 266 | Fill of pit [265] - west side | 10L |
| 67 | bulk | 267 | Fill of pit [265] - west side | 10L |
| 68 | bulk | 268 | Fill of pit [265] - west side | 10L |
| 69 | bulk | 284 | Charcoal fill of pit [282] - east side | 25L |
| 70 | bulk | 280 | Primary fill of linear feature | 20L |
| 71 | bulk | 281 | Secondary fill of linear feature | 20L |
| 72 | bulk | 274 | Dark brown silty sand | 10L |
| 73 | bulk | 272 | Upper fill of cut [270], feature [271] | 10L |
| 74 | bulk | 273 | Primary fill of cut [270], feature [271] | 10L |
| 75 | bulk | 276 | Fill of cut [275], slot 2, feature [228] | 10L |
| 76 | bulk | 290 | Upper fill of [289] | 10L |
| 77 | bulk | 291 | Secondary fill of [289] | 10L |
| 78 | bulk | 292 | Basal fill of [289] | 10L |
| 79 | bulk | 296 | Fill of linear feature [295] | 10L |
| 80 | bulk | 298 | Fill of pit [297] | 10L |
| 81 | bulk | 294 | Fill of linear feature [293] | 10L |
| 82 | grave | 234 | Grave fill | 10L |
| 83 | grave | 234 | Grave fill | 10L |
| 84 | grave | 234 | Grave fill | 10L |
| 85 | bulk | 284 | Black sand pit fill - west side | 60L |
| 86 | bulk | 003 | Sample from topsoil stripping | 80L |
| 87 | bulk | 328 | Fill of pit [328] - northern half | 10L |
| 88 | grave | 329 | Upper fill of grave | 10L |
| 89 | grave | 330 | Lower fill of grave | 10L |
| 90 | grave | 319 | Upper fill of grave - sample from upper fill limited to south-east edge | 10L |
| 91 | grave | 317/318 | Fill of grave around pelvis of skeleton (316)- mixed as horizon is very diffuse | 10L |
| 92 | grave | 317/318 | Fill of grave around upper body of skeleton (316) | 10L |
| 93 | grave | 317 | Fill of grave around skull of skeleton (316) | 5L |
| 94 | bulk | 404 | Fill of terminal end of 368 | 10L |
| 95 | bulk | 406 | Secondary fill of ditch [367] | 10L |
| 96 | bulk | 325 | Fill of modern cut [324] | 10L |
| 97 | grave | 322 | 'Halo' fill of [320] | 10L |

| Sample No. | Sample type | Context | Description | Volume |
|------------|-------------|-------------|--|--------|
| 98 | grave | 321 | Main fill of grave [320] | 80L |
| 99 | bulk | 335 | Upper fill of pit [334] | 1 Bag |
| 100 | bulk | 391 | Fill of pit [334] | 1 Bag |
| 101 | bulk | 392 | Fill of pit [334] | 1 Bag |
| 102 | bulk | 394 | Fill of pit [334] | 5L |
| 103 | bulk | 333 | Upper fill of ditch [331] cut [332] | 7L |
| 104 | bulk | 338 | Upper fill of ditch [336] cut [337] | 1 Bag |
| 105 | bulk | 397 | Primary fill of ditch [336] cut [337] | 1 Bag |
| 106 | bulk | 422 | Primary fill of ditch [331] cut [332] | 1Bag |
| 107 | bulk | 402 | Primary fill of ditch [339]/[349] cut [398] | 1 Bag |
| 108 | bulk | 432 | Fill of pit [431] | 10L |
| 109 | bulk | 445 | Medial fill of ditch section [443] | 10L |
| 110 | grave | 330 | Fill from around skeleton (420) | 20L |
| 111 | bulk | 458 | Fill of pit [457] | 1 Bag |
| 112 | finds | 515 | Collection of hob nails and surrounding soil | |
| 113 | finds | 515 | Collection of hob nails and surrounding soil | |
| 114 | finds | 515 | Collection of hob nails and surrounding soil | |
| 115 | bulk | 520 | Upper fill of ditch [519] | 10L |
| 116 | bulk | 521 | Secondary fill of ditch [519] | 4L |
| 117 | finds | 515 | Roman shoe in [515] | |
| 118 | bulk | 530 | Upper fill of ditch [529] | 20L |
| 119 | bulk | 537 | Lower fill of ditch [529] | 10L |
| 120 | cremation | 544 | Upper fill of ?pyre [539] | 20L |
| 121 | cremation | 545 | Sections 1 & 2 - lower silty fill of ?pyre [539] | 20L |
| 122 | bulk | 562 | Fill of post-hole/pit | 20L |
| 123 | bulk | 288 | Fill of ditch [438] | 10L |
| 124 | cremation | 545 | Fill of cremation pit [539] - section 6 | 10L |
| 125 | cremation | 624 | Lower fill of pyre cut | 10L |
| 126 | grave | 632 | Sample around feet of skeleton (630) in [632] | 10L |
| 127 | grave | 632 | Sample around hands/skull of skeleton (030) in [632] | 10L |
| 128 | tin | 304/301/302 | Kubiena tin sample - plotted on sheet 254 | Lg Tin |
| 129 | tin | 304/301 | Small kubiena tin - overlaps with sample 130 | Tin |
| 130 | tin | 301 | Small kubiena sample - overlaps with sample 129 | Tin |
| 131 | tin | 301/302/304 | Intermediate sized kubiena tin | Lg Tin |
| 132 | cremation | 702 | Cremation | 100% |
| 133 | cremation | 711 | Cremation - south side | 100% |
| 134 | cremation | 710 | Possible cremation - south side | 100% |
| 135 | cremation | 711 | Cremation - north side | 100% |
| 136 | cremation | 710 | Cremation - west side | 100% |
| 137 | cremation | 721 | Cremation - south side | 100% |
| 138 | cremation | 721 | Cremation - north side | 100% |
| 139 | cremation | 703 | East side of (703) | 100% |
| 140 | cremation | 703 | West side of (703) | 100% |
| 141 | cremation | 723 | South side of (723) | 100% |
| 142 | cremation | 723 | North side of (723) | 100% |
| 143 | cremation | 725 | South side of cremation | 100% |
| 144 | cremation | 725 | North side of cremation | 100% |
| 145 | bulk | 726 | South side of pit - possible burnt material | 5L |
| 146 | grave | 800 | Grave fill - material underlying skeleton | 30L |
| 147 | grave | - | Material under skeleton (863) | 10L |
| 148 | grave | - | Material under skeleton (864) | 10L |

| Sample No. | Sample type | Context | Description | Volume |
|------------|-------------|----------|---|--------|
| 149 | bulk | 881 | Material from pit [880] | 30L |
| 150 | bulk | 921 | Primary fill of pit [920] | 30L |
| 151 | bulk | 950 | Dark fill of pit [948] | |
| 152 | phosphate | 951 | Spot sample of upper fill of [948] Phosphate sample - see section 321 | 2% |
| 153 | tin | - | Kubiena tin sample in east facing machine cut section | Lg Tin |
| 154 | tin | | Kubiena tin sample in east facing machine cut section - overlaps with tin 153 | Lg Tin |
| 155 | phosphate | 950 | Dark fill of pit [948] Phosphate sample, coded A-G - see plan 322 | 10% |
| 156 | bulk | 959 | Sample of black soil in pit [958] | 10L |
| 157 | phosphate | 002 | Phosphate sample of (002) see plan 327 - taken from base of [948] | 1 Bag |
| 158 | bulk | 980 | Fill of post-hole/pit | 3L |
| 159 | bulk | 1000 | Fill of pit | 1 Bag |
| 160 | bulk | 1001 | Fill of pit [967] | 1 Bag |
| 161 | bulk | 968 | Fill of pit [967] | 5L |
| 162 | bulk | 1016 | Basal fill of pit [958] | 5L |
| 163 | bulk | 1010 | Clay inclusions | 1 Bag |
| 164 | bulk | 1010 | Fill of pit [953] | 1 Bag |
| 165 | bulk | 1011 | Fill of post-hole [1052] | 1 Bag |
| 166 | bulk | 991 | Primary fill of pit [978] | 1 Bag |
| 167 | bulk | 1012/971 | Upper fill of pit [958] | 3L |
| 168 | bulk | 1116 | Clay packing material from post-hole [1100] | 1 Bag |
| 169 | bulk | 1129 | Clay packing material from post-hole [1102] | 1 Bag |
| 170 | bulk | 1148 | Upper fill of possible beam/wall slot | 1 Bag |
| 171 | bulk | 1132 | Clay fill of post-hole | 1 Bag |

APPENDIX 5: Finds Register

| Ctxt | Pot | | CBM | | Fired clay | | Glass | | Lithic | | Stone | | Bone | | Fe | | Ae | | Miscellaneous |
|------|------|-------|-----|------|------------|-----|-------|-----|--------|-----|-------|------|------|--------|-----|------|-----|----|--|
| | No. | Wt | No. | Wt | No. | Wt | No. | Wt | No. | Wt | No. | Wt | No. | Wt | No. | Wt | No. | Wt | |
| 002 | | | | | | | | | 13 | 36 | | | | | | | | | |
| 003 | 1651 | 76899 | 70 | 5517 | 4 | 537 | 17 | 293 | 29 | 151 | 16 | 4950 | 3069 | 150263 | 237 | 6975 | 35 | 90 | 2 asbestos (36g), 13 burnt shale (140g), 2 mortar (68g), 1 plaster (191g), 5 slag (1151g), 2 unident (2g), 2 shell (73g), disartic HSR |
| 059 | 1 | 7 | | | | | | | | | | | | | 1 | 2 | | | |
| 061 | 5 | 32 | | | | | | | | | | | 4 | 3 | 11 | 41 | 1 | 10 | |
| 063 | 2 | 23 | | | | | | | 1 | 13 | | | | | 1 | 23 | | | HSR: 2 skeletons |
| 072 | | | | | | | | | 1 | 5 | | | | | | | | | |
| 080 | | | | | | | | | 1 | 2 | | | | | | | | | |
| 099 | | | | | | | | | | | | | | | 7 | 12 | | | |
| 101 | 1 | 6 | | | | | | | | | | | | | 1 | 68 | | | |
| 122 | | | | | | | | | | | | | 3 | 3 | | | | | |
| 138 | 2 | 12 | | | | | | | | | | | | | | | | | |
| 143 | 2 | 20 | | | | | | | | | | | | | | | | | |
| 156 | | | | | | | | | | | | | 20 | 72 | | | | | |
| 173 | | | | | | | | | | | 1 | 58 | | | | | | | |
| 193 | 12 | 192 | | | | | | | | | | | 1 | 7 | 18 | 163 | | | 1 Pb (16g) |
| 202 | | | | | | | | | | | | | | | | | | | |
| 213 | 3 | 13 | | | | | | | | | | | 9 | 113 | | | | | |
| 223 | 1 | 8 | | | | | | | | | | | | | | | | | |
| 230 | | | | | | | | | | | | | 2 | 20 | 2 | 2 | | | |
| 232 | | | | | | | | | | | 1 | 21 | | | | | | | |
| 235 | | | | | | | | | | | | | | | | | | | HSR: skeleton |
| 239 | | | | | | | | | | | | | 15 | 13 | | | | | |
| 240 | | | | | | | | | | | | | 23 | 815 | | | | | |
| 242 | | | | | | | | | | | | | 2 | 11 | | | | | |
| 248 | 1 | 6 | | | | | | | | | | | | | | | | | |
| 255 | 1 | 1 | | | | | | | | | | | | | | | | | 1 shell (1g); HSR: disartic |
| 260 | 1 | 12 | | | | | | | | | | | | | | | | | |

| Ctxt | Pot | | CBM | | Fired clay | | Glass | | Lithic | | Stone | | Bone | | Fe | | Ae | | Miscellaneous |
|-------|-----|-----|-----|-----|------------|----|-------|----|--------|----|-------|-----|------|------|-----|----|-----|----|-------------------|
| | No. | Wt | No. | Wt | No. | Wt | No. | Wt | No. | Wt | No. | Wt | No. | Wt | No. | Wt | No. | Wt | |
| 266 E | | | | | | | | | 48 | 58 | | | | | | | | | |
| 266 W | | | | | | | | | 16 | 41 | | | | | | | | | |
| 267 | | | | | | | | | | | 1 | 449 | | | | | | | |
| 267 W | | | | | | | | | 8 | 38 | | | | | | | | | |
| 268 | | | | | | | | | 6 | 15 | | | | | | | | | |
| 272 | 2 | 16 | | | | | | | | | | | 6 | 131 | | | | | |
| 274 | 5 | 18 | | | | | 1 | 1 | | | | | 17 | 209 | | | | | |
| 276 | 1 | 3 | | | | | | | | | | | | | | | 1 | 1 | |
| 281 | 4 | 61 | | | | | | | | | | | 4 | 96 | | | | | |
| 284 E | 1 | 1 | | | | | | | 1 | 1 | | | 17 | 29 | | | | | |
| 284 W | 1 | 29 | | | | | | | | | | | 16 | 32 | | | | | |
| 286 | | | | | | | | | | | | | 5 | 53 | | | | | |
| 288 | 12 | 345 | | | | | | | | | | | 91 | 2274 | 2 | 13 | | | |
| 290 | | | | | | | | | | | | | 2 | 74 | | | | | |
| 291 | 2 | 7 | | | | | | | 1 | 1 | | | 3 | 312 | | | | | |
| 296 | 2 | 64 | | | | | | | 1 | 1 | | | 17 | 1523 | 3 | 9 | | | |
| 316 | | | | | | | | | | | | | | | | | | | HSR: skeleton |
| 321 | 3 | 23 | | | | | | | | | | | | | | | | | 1 ?coprolite (4g) |
| 322 | | | | | | | | | | | | | 6 | 36 | | | | | |
| 323 | | | | | | | | | | | | | | | | | | | HSR: skeleton |
| 325 | | | | | | | | | | | | | 5 | 50 | | | | | |
| 328 | 1 | 7 | | | | | | | | | | | 2 | 49 | | | | | |
| 329 | | | | | | | | | 1 | 1 | | | 2 | 2 | | | | | |
| 330 | | | | | | | | | | | | | 35 | 387 | | | | | |
| 333 | 2 | 14 | | | | | | | | | | | | | | | | | |
| 335 | 4 | 35 | | | | | | | | | | | | | | | | | |
| 338 | 1 | 38 | | | | | | | | | | | | | | | | | |
| 342 | 1 | 10 | | | | | | | | | | | | | | | | | |
| 343 | | | | | | | | | | | | | | | 16 | 30 | | | |
| 350 | | | | | | | | | | | | | | | 15 | 30 | | | |
| 363 | 1 | 13 | | | | | | | | | | | | | | | | | |
| 406 | 4 | 59 | 1 | 976 | | | | | | | | | | | | | | | |
| 419 | 1 | 16 | | | | | | | | | | | | | 2 | 8 | | | |

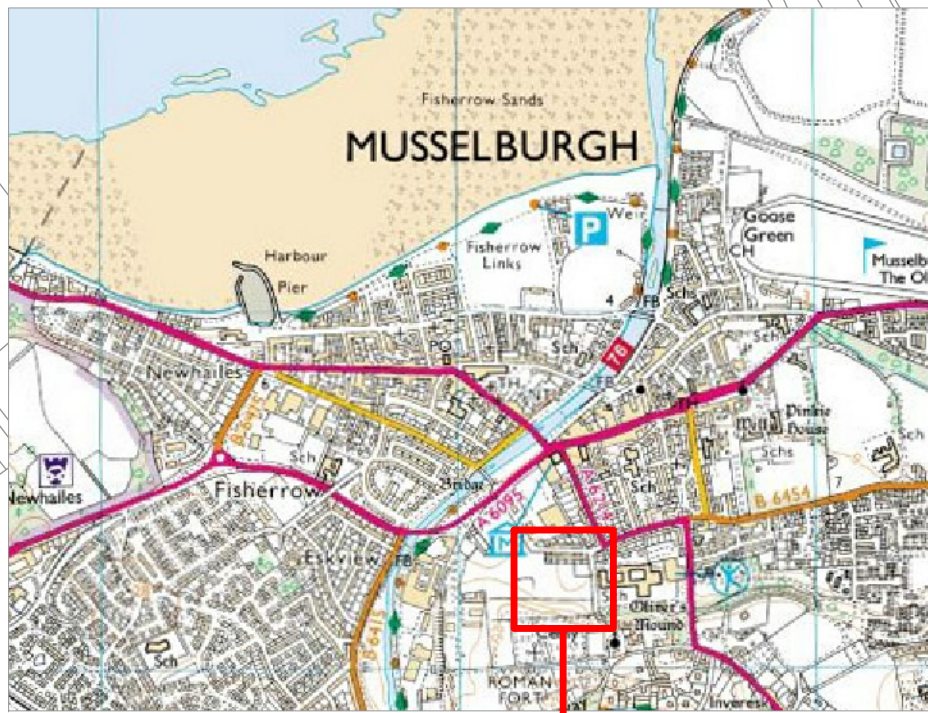
| Ctxt | Pot | | CBM | | Fired clay | | Glass | | Lithic | | Stone | | Bone | | Fe | | Ae | | Miscellaneous |
|---------|-----|------|-----|-----|------------|----|-------|----|--------|----|-------|------|------|------|-----|-----|-----|----|--|
| | No. | Wt | No. | Wt | No. | Wt | No. | Wt | No. | Wt | No. | Wt | No. | Wt | No. | Wt | No. | Wt | |
| 420 | | | | | | | | | | | | | | | | | | | HSR: skeleton |
| 423 | 1 | 63 | | | | | | | | | | | 4 | 127 | | | | | |
| 428 | 3 | 50 | | | | | | | 1 | 1 | 1 | 984 | | | 1 | 3 | 1 | 92 | |
| 430 | | | | | | | | | | | | | 1 | 348 | 8 | 124 | | | |
| 430/432 | 8 | 64 | | | | | | | | | | | 62 | 2438 | | | | | 2 worked bone (3g) |
| 432 | | | | | | | | | | | | | 2 | 16 | 3 | 32 | | | |
| 434 | 4 | 117 | | | | | | | 4 | 29 | | | 12 | 221 | | | | | |
| 435 | 9 | 1765 | | | | | | | | | | | 39 | 1061 | | | | | |
| 440 | | | | | | | | | | | 1 | 701 | 5 | 103 | | | | | |
| 441 | | | | | | | | | | | | | 1 | 4 | | | | | |
| 442 | 3 | 76 | 1 | 36 | | | | | | | | | 7 | 88 | | | | | |
| 443 | | | | | | | | | | | | | 5 | 98 | | | | | |
| 447 | 1 | 43 | | | | | | | | | | | 4 | 388 | | | | | |
| 451 | | | | | | | | | | | | | | | | | | | HSR: skeleton |
| 464 | 1 | 38 | | | | | | | | | | | 2 | 36 | | | | | |
| 469 | 1 | 108 | | | | | | | | | | | | | 1 | 59 | | | |
| 471 | | | | | | | | | 1 | 1 | | | | | | | | | |
| 472 | | | | | | | | | | | | | 1 | 45 | | | | | |
| 475 | | | | | | | | | 4 | 69 | | | | | | | | | |
| 482 | 5 | 236 | | | | | | | | | | | | | | | | | HSR: disartic |
| 485 | | | | | | | | | | | | | 3 | 374 | | | | | |
| 497 | 2 | 140 | | | | | | | | | | | 3 | 343 | | | | | |
| 504 | 17 | 1444 | | | 4 | 9 | | | | | | | 43 | 464 | 1 | 6 | | | 1 shell (2g) |
| 505 | 1 | 2 | | | | | | | | | | | 3 | 25 | | | | | |
| 510 | | | | | | | | | 4 | 40 | | | | | | | | | |
| 511 | | | | | | | | | 1 | 1 | | | 40 | 1713 | | | | | |
| 512 | 6 | 199 | | | | | | | | | | | 10 | 208 | 1 | 33 | | | |
| 514 | | | | | | | | | | | | | 1 | 233 | | | | | HSR: disartic |
| 515 | 68 | 1968 | | | | | | | 5 | 19 | | | 345 | 6852 | 136 | 445 | 2 | 3 | HSR: disartic; 3 worked bone (6g), 2 shell (28g) |
| 518 | | | | | | | | | | | | | | | 32 | 66 | | | |
| 520 | 13 | 624 | | | | | 1 | 1 | | | | | 160 | 5927 | 24 | 388 | 1 | 14 | 1 shell (23g) |
| 521 | 2 | 61 | 1 | 272 | | | | | | | 1 | 1418 | 7 | 172 | | | | | 1 shell (4g) |

| Ctxt | Pot | | CBM | | Fired clay | | Glass | | Lithic | | Stone | | Bone | | Fe | | Ae | | Miscellaneous |
|---------|-----|------|-----|-----|------------|----|-------|----|--------|----|-------|-----|------|-------|-----|-----|-----|----|---------------------|
| | No. | Wt | No. | Wt | No. | Wt | No. | Wt | No. | Wt | No. | Wt | No. | Wt | No. | Wt | No. | Wt | |
| 530 | 28 | 631 | | | | | | | 2 | 39 | | | 114 | 2503 | 28 | 184 | | | |
| 535 | | | | | | | | | | | | | 1 | 34 | | | | | |
| 538 | | | | | | | | | 9 | 29 | | | | | | | | | |
| 542 | | | | | | | | | | | | | 5 | 200 | | | | | |
| 547 | 11 | 193 | | | | | | | | | | | 17 | 722 | 1 | 4 | 1 | 45 | 1 shell (3g) |
| 551 | 31 | 711 | 3 | 136 | | | | | | | 1 | 371 | 88 | 3049 | 4 | 75 | | | |
| 558 | 2 | 101 | | | | | | | | | | | 37 | 1164 | | | | | |
| 559 | 2 | 65 | | | | | | | | | | | 12 | 338 | | | | | 4 burnt shale (24g) |
| 560 | | | | | | | | | | | | | 2 | 25 | | | | | |
| 562 | 8 | 428 | | | 2 | 18 | | | | | | | 29 | 1375 | 1 | 8 | | | |
| 564 | | | | | | | | | | | | | 27 | 1778 | | | | | |
| 564/618 | | | | | | | | | | | | | 110 | 2064 | | | | | |
| 576 | 2 | 30 | | | | | | | 1 | 6 | | | | | | | | | |
| 579 | 3 | 147 | | | | | | | 1 | 1 | | | 9 | 419 | 26 | 76 | | | |
| 583 | 4 | 124 | | | 1 | 53 | | | | | | | 20 | 1219 | | | 1 | 2 | |
| 584 | | | | | | | | | | | | | 1 | 6 | | | | | |
| 609 | | | | | | | | | 1 | 1 | | | | | | | | | |
| 613 | 4 | 79 | | | | | | | 1 | 1 | | | 6 | 60 | 1 | 7 | | | |
| 615 | | | | | | | | | | | | | 9 | 256 | | | | | |
| 616 | 1 | 12 | | | | | | | | | | | | | | | | | 1 worked bone (72g) |
| 618 | 29 | 1420 | | | | | | | | | 2 | 27 | | | | | | | |
| 619 | 2 | 46 | | | | | | | 2 | 9 | | | 10 | 272 | | | | | |
| 622 | 1 | 7 | | | | | | | 1 | 1 | | | | | 1 | 5 | | | 1 shell (2g) |
| 623 | | | | | | | | | 1 | 1 | | | | | | | | | |
| 626 | | | | | | | | | 9 | 64 | | | 14 | 11 | 1 | 3 | | | |
| 630 | | | | | | | | | | | | | | | | | | | HSR: skeleton |
| 632 | | | | | | | | | 10 | 13 | | | | | | | | | |
| 643 | 4 | 343 | | | | | | | | | | | | | | | | | |
| 645 | 3 | 97 | | | | | | | | | | | 20 | 3359 | 1 | 88 | | | |
| 647 | | | | | | | | | | | | | 427 | 13468 | | | | | |
| 649 | 2 | 6 | | | | | | | | | | | 14 | 296 | | | | | |
| 653 | 9 | 97 | | | | | | | | | | | 34 | 861 | | | 1 | 1 | 1 shell (4g) |
| 661 | | | | | | | | | 1 | 4 | | | | | | | | | |

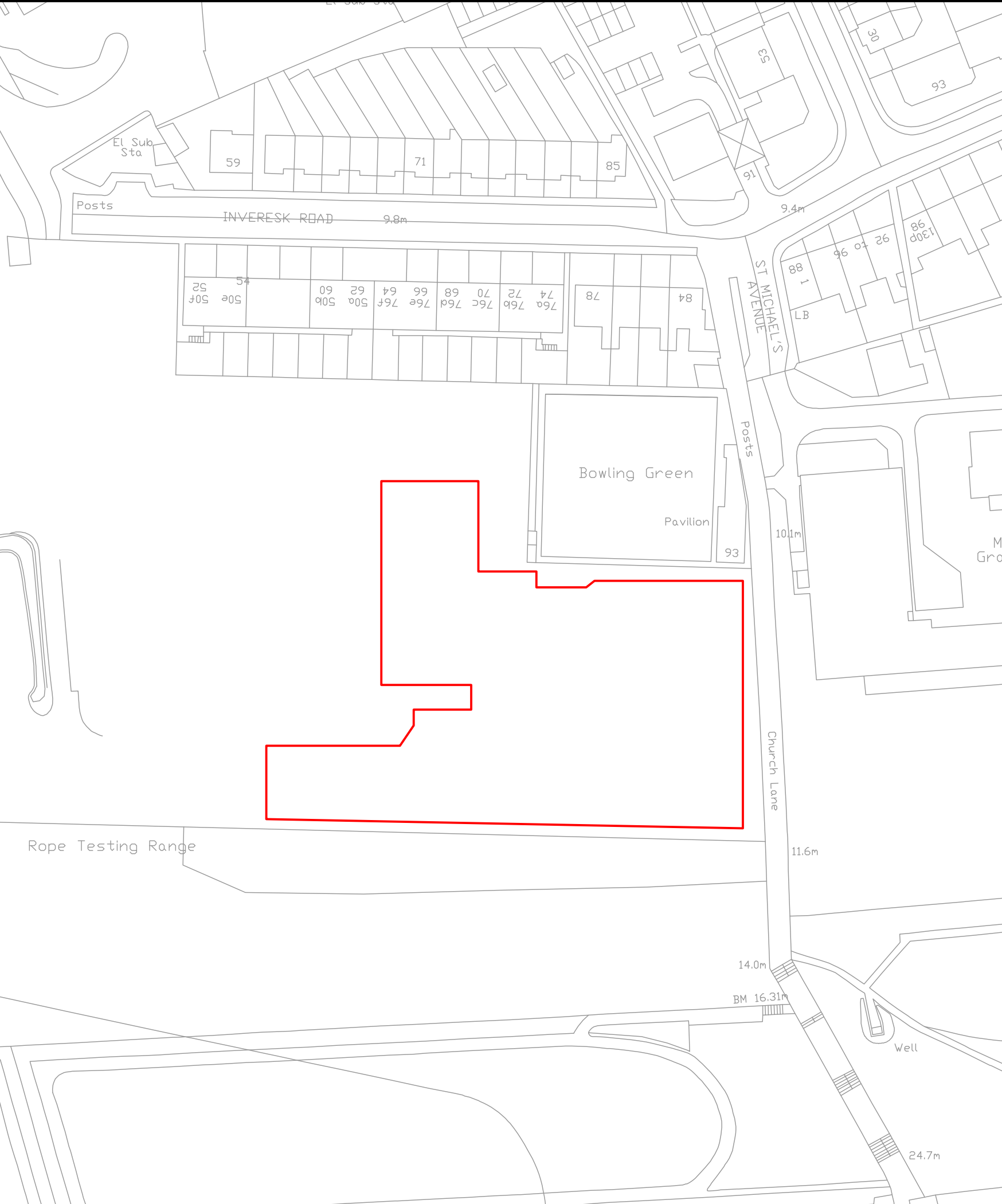
| Ctxt | Pot | | CBM | | Fired clay | | Glass | | Lithic | | Stone | | Bone | | Fe | | Ae | | Miscellaneous |
|---------|-----|-----|-----|----|------------|----|-------|----|--------|----|-------|----|------|------|-----|-----|-----|----|---------------|
| | No. | Wt | No. | Wt | No. | Wt | No. | Wt | No. | Wt | No. | Wt | No. | Wt | No. | Wt | No. | Wt | |
| 664 | 1 | 19 | | | | | | | | | | | 1 | 31 | | | | | |
| 665 | | | | | | | | | | | | | | | | | | | HSR: disartic |
| 666 | | | | | | | | | | | | | 100 | 1490 | 3 | 2 | | | |
| 693 | 1 | 70 | | | | | | | | | | | | | | | | | |
| 694 | 1 | 36 | | | | | | | | | | | | | | | | | |
| 705 | 1 | 21 | | | | | | | | | | | 10 | 13 | | | | | |
| 710/711 | | | | | | | | | | | | | 1 | 2 | | | | | |
| 717 | | | | | | | | | | | | | | | | | 2 | 2 | |
| 743 | 4 | 98 | | | | | | | | | | | | | | | | | |
| 747 | 7 | 59 | | | | | | | | | | | 15 | 31 | 3 | 39 | | | |
| 749 | | | | | | | | | | | | | 16 | 444 | | | | | |
| 752 | | | | | | | | | 1 | 21 | | | | | | | | | |
| 754 | 3 | 92 | | | | | | | 1 | 1 | | | | | 3 | 7 | | | |
| 770 | 1 | 16 | | | | | | | | | | | | | 1 | 10 | | | |
| 773 | 12 | 292 | | | | | | | | | | | 5 | 73 | 1 | 127 | | | |
| 775 | 2 | 30 | | | | | | | | | | | 5 | 54 | 13 | 89 | | | |
| 779 | | | | | | | | | | | | | 12 | 382 | | | | | |
| 780 | 13 | 155 | | | | | | | | | | | 12 | 243 | 14 | 58 | | | |
| 782 | 2 | 3 | | | | | | | | | | | | | 2 | 10 | | | |
| 787 | 2 | 19 | | | | | | | | | | | | | | | | | |
| 798 | 3 | 10 | | | | | | | | | | | | | 2 | 4 | | | |
| 804 | 5 | 29 | | | | | | | | | | | 20 | 84 | 2 | 28 | | | |
| 807 | 1 | 28 | | | | | | | | | | | | | 3 | 42 | | | |
| 812 | | | | | | | | | | | | | | | | | 2 | 1 | |
| 818 | | | | | | | | | | | | | | | 1 | 9 | | | HSR: skeleton |
| 834 | | | | | | | | | 1 | 1 | | | | | | | | | |
| 838 | 1 | 14 | | | | | | | | | | | | | | | | | 1 shell (4g) |
| 839 | | | | | | | | | | | | | | | 3 | 11 | | | |
| 848 | 10 | 269 | | | | | | | | | | | 13 | 21 | 1 | 5 | | | |
| 863 | | | | | | | | | | | | | | | | | | | HSR: skeleton |
| 864 | | | | | | | | | | | | | | | | | 1 | 1 | HSR: skeleton |
| 878 | 4 | 408 | | | | | | | | | | | | | | | | | |
| 896 | | | | | | | | | | | | | | | | | 1 | 4 | |


| Ctxt | Pot | | CBM | | Fired clay | | Glass | | Lithic | | Stone | | Bone | | Fe | | Ae | | Miscellaneous |
|------|-----|-----|-----|----|------------|----|-------|----|--------|----|-------|-----|------|----|-----|----|-----|----|---------------|
| | No. | Wt | No. | Wt | No. | Wt | No. | Wt | No. | Wt | No. | Wt | No. | Wt | No. | Wt | No. | Wt | |
| 905 | | | | | | | | | | | | | | | | | | | 1 shell (3g) |
| 912 | 2 | 13 | | | | | | | | | | | | | | | | | |
| 921 | 3 | 5 | | | 1 | 6 | | | | | 1 | 265 | | | 5 | 97 | | | |
| 923 | | | | | | | | | 1 | 1 | | | | | | | | | |
| 930 | 1 | 204 | | | | | | | | | | | 3 | 73 | | | | | |
| 937 | 1 | 1 | | | | | | | | | | | | | | | | | |
| 950 | 1 | 86 | | | | | | | | | | | | | 1 | 8 | | | |
| 963 | 1 | 9 | | | | | | | | | | | | | 1 | 2 | | | |
| 968 | 3 | 6 | | | | | | | | | | | | | 1 | 3 | | | |
| 975 | | | | | | | | | | | | | | | 1 | 2 | | | |
| 982 | 1 | 29 | | | | | | | | | | | | | | | | | |
| 990 | 1 | 11 | | | | | | | | | | | | | | | | | |
| 991 | 1 | 51 | | | | | | | | | | | | | | | | | |
| 1010 | 3 | 50 | | | | | | | | | | | | | | | | | |
| 1011 | | | | | | | | | | | | | | | 43 | 67 | | | |
| 1014 | 3 | 52 | | | | | | | | | | | | | | | | | |
| 1021 | 1 | 22 | | | | | | | | | | | | | | | | | |
| 1028 | | | 1 | 35 | | | | | | | | | | | | | | | |
| 1037 | 13 | 270 | | | | | | | 1 | 7 | | | | | | | | | |
| 1040 | 3 | 25 | | | | | | | | | | | | | 3 | 4 | | | |
| 1057 | | | | | | | | | | | | | | | 1 | 3 | | | |
| 1061 | 4 | 32 | | | | | | | | | | | | | 20 | 45 | | | |
| 1064 | 1 | 3 | | | | | | | | | | | | | 2 | 6 | | | |
| 1073 | 5 | 62 | | | | | | | | | | | | | | | | | |
| 1079 | | | | | | | | | | | | | 8 | 7 | | | | | |
| 1080 | 1 | 1 | | | | | | | 1 | 6 | | | | | 1 | 13 | | | |
| 1086 | 1 | 238 | | | | | | | | | | | 1 | 31 | | | | | |
| 1089 | 2 | 51 | | | | | | | 3 | 37 | | | | | | | | | |
| 1099 | 1 | 1 | | | | | | | | | | | | | 1 | 10 | | | |
| 1106 | | | | | | | | | | | | | | | 1 | 10 | | | |
| 1115 | 1 | 6 | | | | | | | | | | | | | | | 2 | 2 | |
| 1148 | 2 | 35 | | | | | | | | | | | | | | | | | |
| 1165 | | | | | | | | | 1 | 1 | | | | | | | | | |

| Ctxt | Pot | | CBM | | Fired clay | | Glass | | Lithic | | Stone | | Bone | | Fe | | Ae | | Miscellaneous |
|------------------|-------------|--------------|-----------|-------------|------------|------------|-----------|------------|------------|------------|-----------|-------------|-------------|---------------|------------|-------------|-----------|------------|--------------------------|
| | No. | Wt | No. | Wt | No. | Wt | No. | Wt | No. | Wt | No. | Wt | No. | Wt | No. | Wt | No. | Wt | |
| 1176 | 6 | 115 | | | | | | | 1 | 4 | | | | | | | | | |
| 1182 | 4 | 37 | | | | | 1 | 27 | | | | | | | | | | | |
| 1183 | 9 | 92 | | | | | | | | | | | | | | | | | |
| 1191 | | | | | | | | | | | | | 2 | 3 | | | | | |
| Area 2 | | | | | | | | | 1 | 1 | | | | | | | | | |
| clean | 65 | 2168 | 2 | 1216 | | | 1 | 7 | 6 | 17 | | | 77 | 3231 | 10 | 115 | | | HSR: disartic |
| eval backfill | 5 | 61 | | | | | | | | | | | 13 | 277 | | | | | |
| TP 4 | 15 | 977 | | | | | | | | | | | 12 | 682 | 1 | 6 | | | |
| TP 5 | 4 | 87 | | | | | | | | | | | 4 | 283 | | | | | |
| TP 5/3 | 7 | 52 | | | | | | | | | | | 14 | 209 | | | | | |
| TP 6/3 | 9 | 170 | | | | | | | | | | | 20 | 54 | | | | | |
| TP 6/4 | 1 | 8 | | | | | | | | | | | 3 | 270 | | | | | |
| TP 6/5 | 3 | 88 | | | | | | | | | | | 3 | 76 | | | | | 1 Pb (51g) |
| u/s | | | | | | | | | 3 | 25 | 1 | 520 | 2 | 190 | | | | | 1 shale bangle frag (1g) |
| Totals | 2280 | 96311 | 79 | 8188 | 12 | 623 | 21 | 329 | 207 | 814 | 27 | 9764 | 5514 | 219594 | 731 | 9814 | 52 | 268 | |



map detail



Key:
 area of excavation

CFA
 ARCHAEOLOGY LTD
 CFA ARCHAEOLOGY LTD
 The Old Engine House
 Eskmills Park
 Musselburgh
 East Lothian, EH21 7PQ
 t: 0131 273 4380
 f: 0131 273 4381
 e: info@cfa-archaeology.co.uk
 w: www.cfa-archaeology.co.uk

Fig. No: 1 Revision: A

Title:
Site location

Project:
 Musselburgh Primary
 Health Care Centre, former Brunton
 Wire Works, Inveresk Road,
 Musselburgh, East Lothian

Client:
Dawn Construction Ltd

Scale at A3:
1:1000

Drawn by: GC Checked: LW Report No: 1845

- Key
- limit of excavation
 - modern features
 - test pit areas
 - clay layer over cobbles
 - previous evaluation trench
 - burials



CFA CFA ARCHAEOLOGY LTD
 The Old Engine House
 Exmills Park
 Musselburgh
 East Lothian, EH21 7PD
 t: 0131 275 4381
 f: 0131 275 4382
 e: info@cfa-archaeology.co.uk
 w: www.cfa-archaeology.co.uk

Fig. No: 2 Revision: A

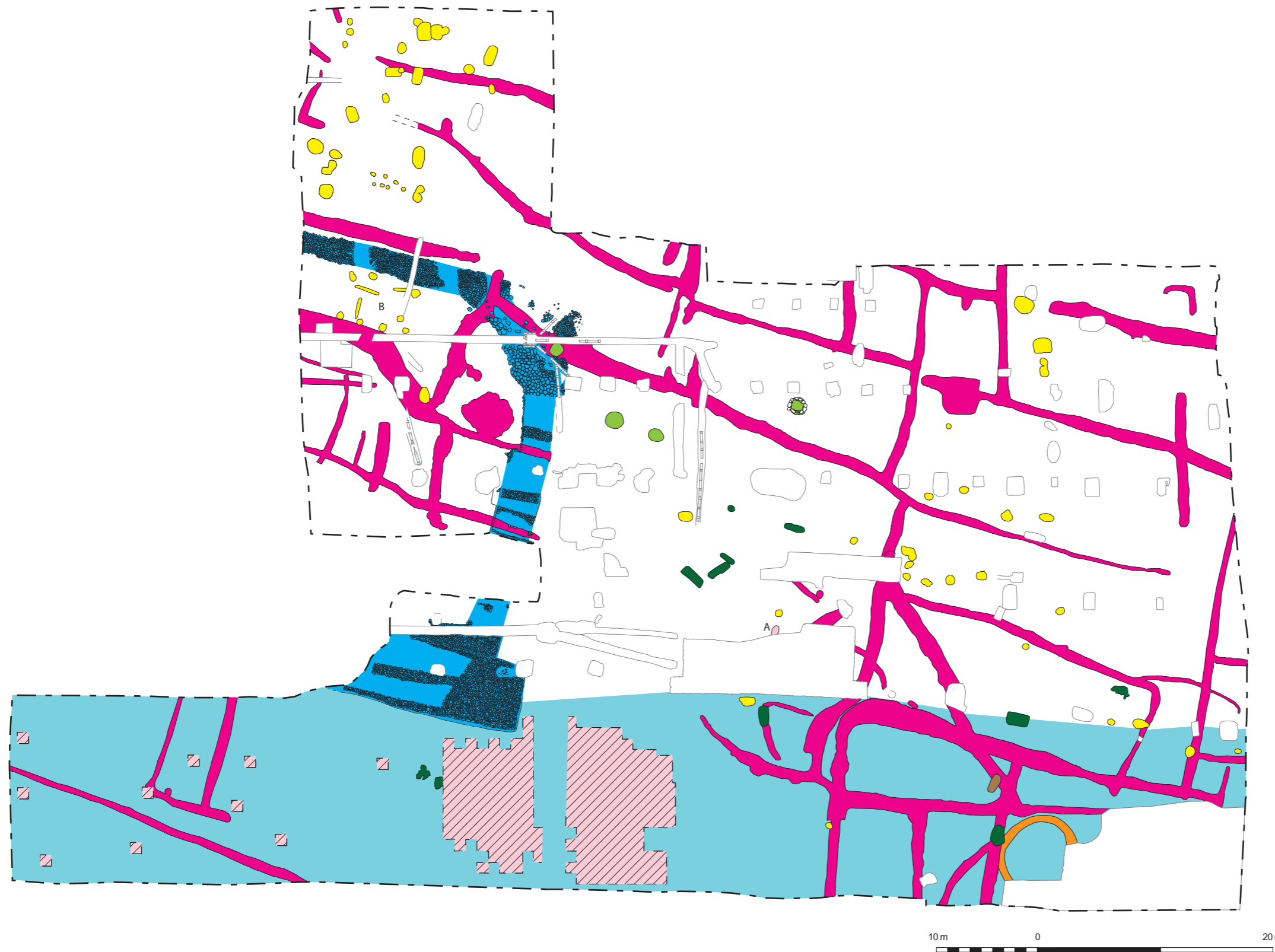
Site plan

Project:
 Musselburgh Primary Health Care
 Centre, former Brunton Wireworks,
 Inveresk Road, Musselburgh, East
 Lothian

Scale at A1:
 1:150

Client:
 Dawn Construction Ltd

Drawn by: GC Checked by: LW Report No: 1845



Key:

- Phase 1: Mesolithic test pitting area and possible Mesolithic feature, (A)
- Phase 2: Curvilinear ditch
- Phase 3: Possible Iron Age burials
- Phase 4: Possible Roman burials, cremations and pyres
- Phase 5: Possible Roman ramparts
- Phase 6: Possible Roman field system
- Phase 7: Finds rich soil deposits-overlies all other phases within this area
- Phase 8: Post built structure, (B), and other features post dating the field system and un-phased pit features
- 19th century and modern features

CFA ARCHAEOLOGY LTD
 The Old Engine House
 Eskmills Park
 Musselburgh
 East Lothian, EH21 7PQ
 t: 0131 273 4380
 f: 0131 273 4381
 e: info@cfa-archaeology.co.uk
 w: www.cfa-archaeology.co.uk

| | |
|------------|-------------|
| Fig. No: 3 | Revision: A |
|------------|-------------|

Title:
Site plan showing phasing

Project:
 Musselburgh Primary Health Care Centre, former Brunton Wireworks, Inveresk Road, Musselburgh, East Lothian

Scale at A3:
 1:400

Client:
 Dawn Construction Ltd

| | | |
|-----------------|-------------------|--------------------|
| Drawn by: GC | Checked by: LW | Report No: 1845 |
|-----------------|-------------------|--------------------|