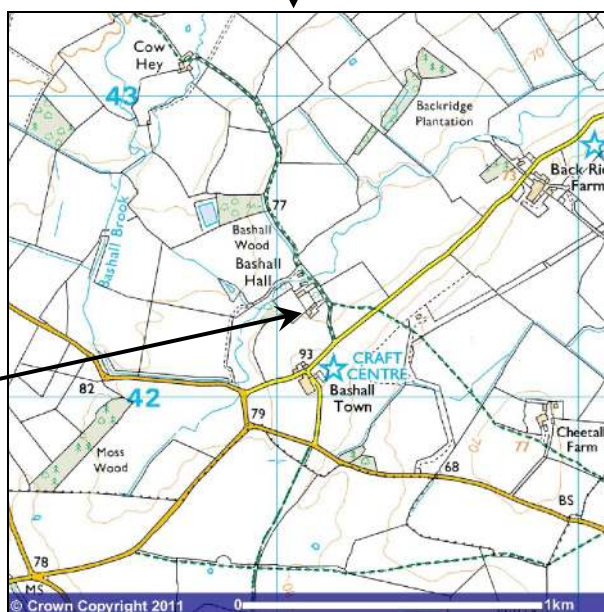


1:250,000

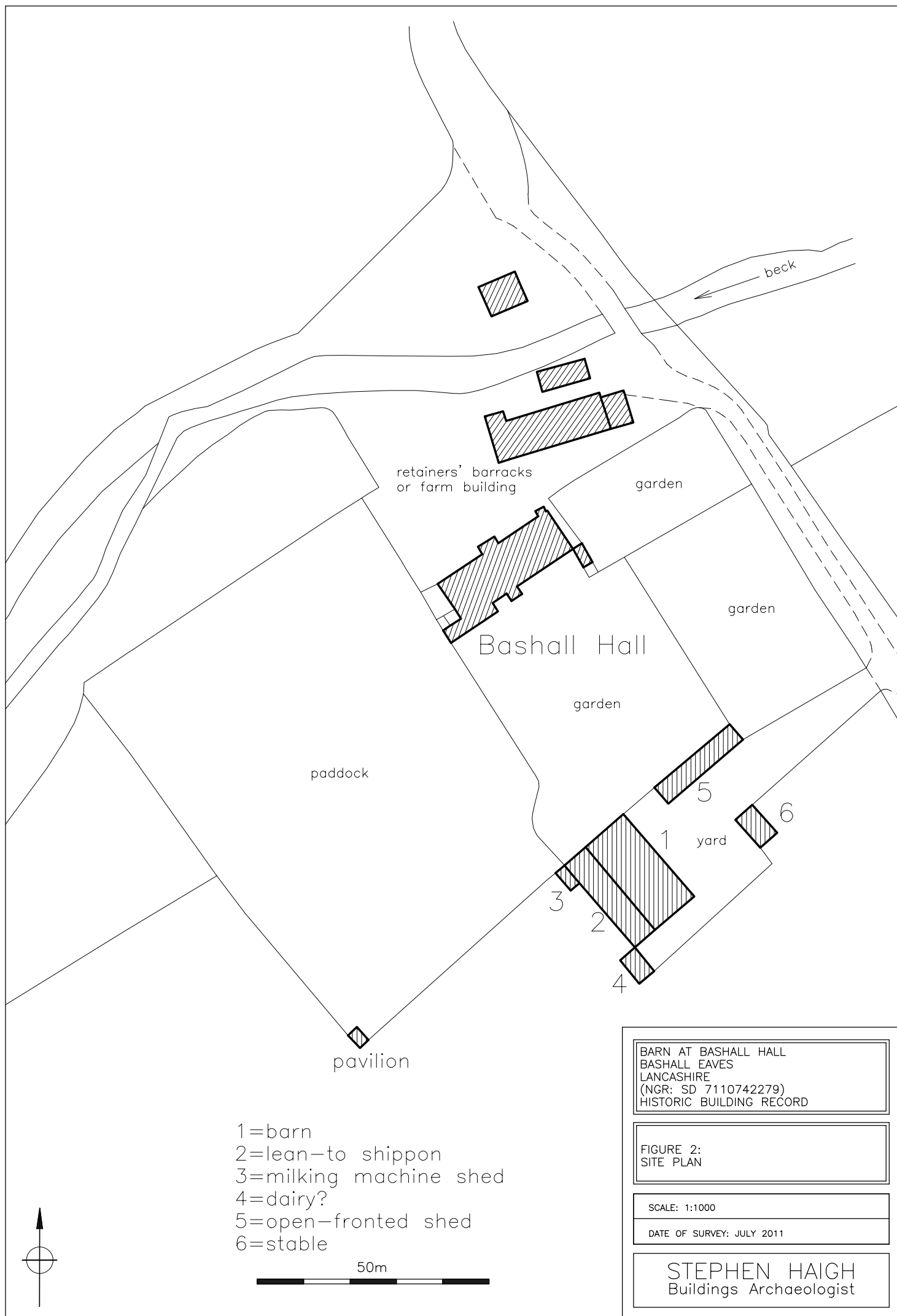


Barn at Bashall Hall

1:25,000

Figure 1: Location maps

Reproduced by permission of Ordnance Survey© on behalf of the Controller of Her Majesty's Stationery Office.
© Crown Copyright. All rights reserved. Licence no: AL100034008



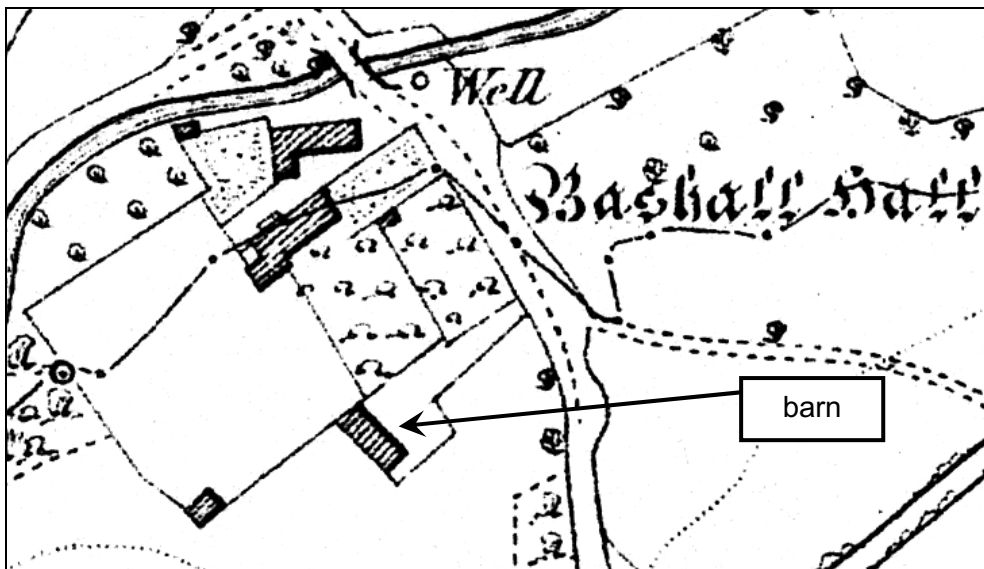


Figure 4: Ordnance Survey 1:10560 map (enlarged to approx 1:2500)
Published 1850 (surveyed 1847); Yorkshire sheet no 182

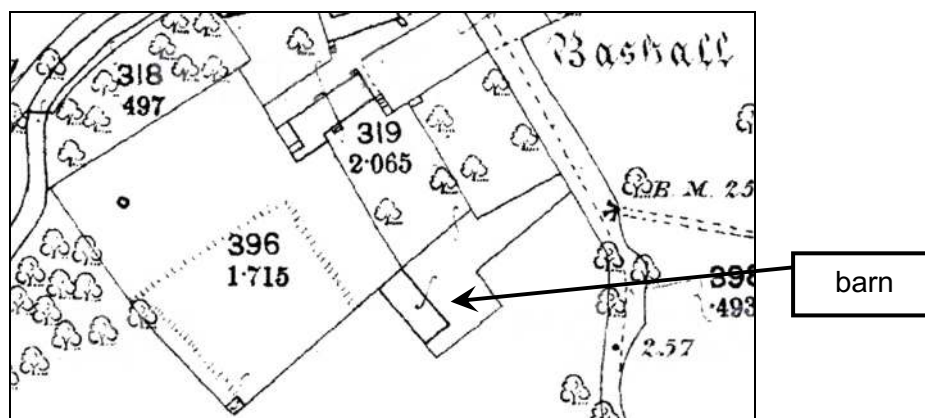


Figure 5: Ordnance Survey 1:2500 map
Published 1886 (surveyed 1883); sheet no: Yorkshire 182.13

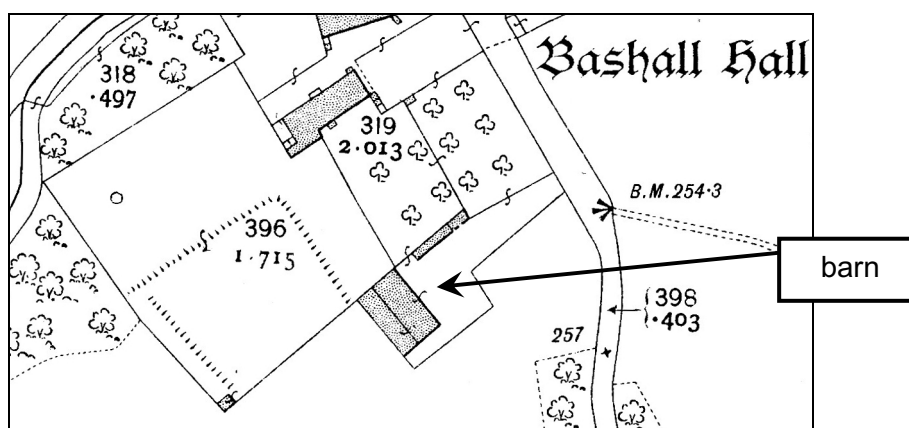


Figure 6: Ordnance Survey 1:2500 map
Published 1908 (revised 1906); sheet no: Yorkshire 182.13



Figure 7: Photographs taken in May 1995
Held at Clitheroe Library, © Barry Barnes

These show the south-east gable before its rebuilding, complete with breathers (which were not retained)