



Photo 1: General view of Lane Side, from the east



Photo 2: House and stable, from the south-west



Photo 3: Front elevation, from the south-west



Photo 4: Front elevation, from the east




Photo 5: Front elevation of the stable




Photo 7: Detail of entrance to granary in front elevation



Photo 8: Detail of forking hole and gutter in front elevation



Photo 10: East gable of the stable



Photo 12: Stable and house, from the north-east



Photo 13: Stable and house, from the north-east



Photo 14: Rear elevation, from the north-west



Photo 15: Ground floor openings in rear elevation




Photo 16: Door to stable and adjacent keep-hole



Photo 17: Modern cattle stalls (boskins) along south side of stable, from the west



Photo 19: View down centre of stable, from the east





Photo 20: Altered stable divisions (boskins) along north side of stable, from the south-east



Photo 22: View of stall in north side of stable




Photo 23: Detail of altered stable division (boskin), from the south-east




Photo 24: Small ground floor room in west end of stable, from the south



Photo 26: Internal view of forking hole in front elevation




Photo 27: Inserted doorway through dividing wall at first floor level