

Photo 1: View of the site from the north-west, across Lytham Road



Photo 2: View along Lytham Road, from the east



Photo 3: View of the shippon and house, from the south




Photo 4: North elevation, from across Lytham Road



Photo 5: Detail of north door



Photo 7: Rear elevation of the shippon



Photo 9: Detail of south door (internal face)



Photo 10: Rear of the shippon, from the south-west



Photo 11: The shippon, from the north-west



Photo 15: Remains of stalls, from the north-west



Photo 16: North part of shippon, from the east



Photo 17: Stalls, from the north-east




Photo 19: Detail of intact stall divider, from the north-west



Photo 20: Stalls and feeding passage, from the south-east






Photo 22: Hay loft, from the west



Photo 24: Hay loft, from the east



Photo 25: Roof truss, from the north-west



Photo 26: Roof truss, from the west